



**COUNTY JUDGE**  
Fort Bend County, Texas

The Honorable KP George  
County Judge

(281) 341-8608  
Fax (281) 341-8609

June 10, 2025

**Via Certified Mail**

City Council, City of Alvin, Texas

Attn: Dixie Roberts, City Secretary

216 West Sealy Street

Alvin, Texas 77511

To City Council:

This letter shall serve as notice to the governing body of the City of Alvin, Texas (“City”) that the Commissioners Court of Fort Bend County, Texas (“Commissioners Court”) intends to call a November 2025 election, to create a county assistance district pursuant to Chapter 387, Local Government Code. The proposed boundaries of the district located in the southeastern area of the county, generally aligning with the southern portion of Fort Bend County Emergency Services District No. 7, may include land within a portion of the City’s extraterritorial jurisdiction, but not within the City’s corporate boundaries.

This notice is required to be given to a municipality under Section 387.003(b-1), Texas Local Government Code if a proposed district includes any territory of that municipality and must be sent by certified mail no later than the 60<sup>th</sup> day before the date Commissioners Court calls the election. Commissioners Court intends to call the November 2025 election before August 18, 2025.

You may exclude the City’s extraterritorial jurisdiction from the boundaries of the proposed district by sending notice of the City’s desire to exclude the land by certified mail to Commissioners Court.

The City's notice to exclude must be sent no later than the 45<sup>th</sup> day after the date City Council receives this notice being provided to you by Commissioners Court.

Should you have any questions or concerns, please do not hesitate to contact my office.

Sincerely,



A handwritten signature in black ink that reads "KP George". The signature is written in a cursive style with a large, stylized "K" and "G".

KP George

County Judge, Fort Bend County, Texas

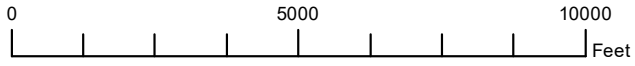
# County Assistance District #3

## Legend

-  Proposed CAD #3
-  County Limits



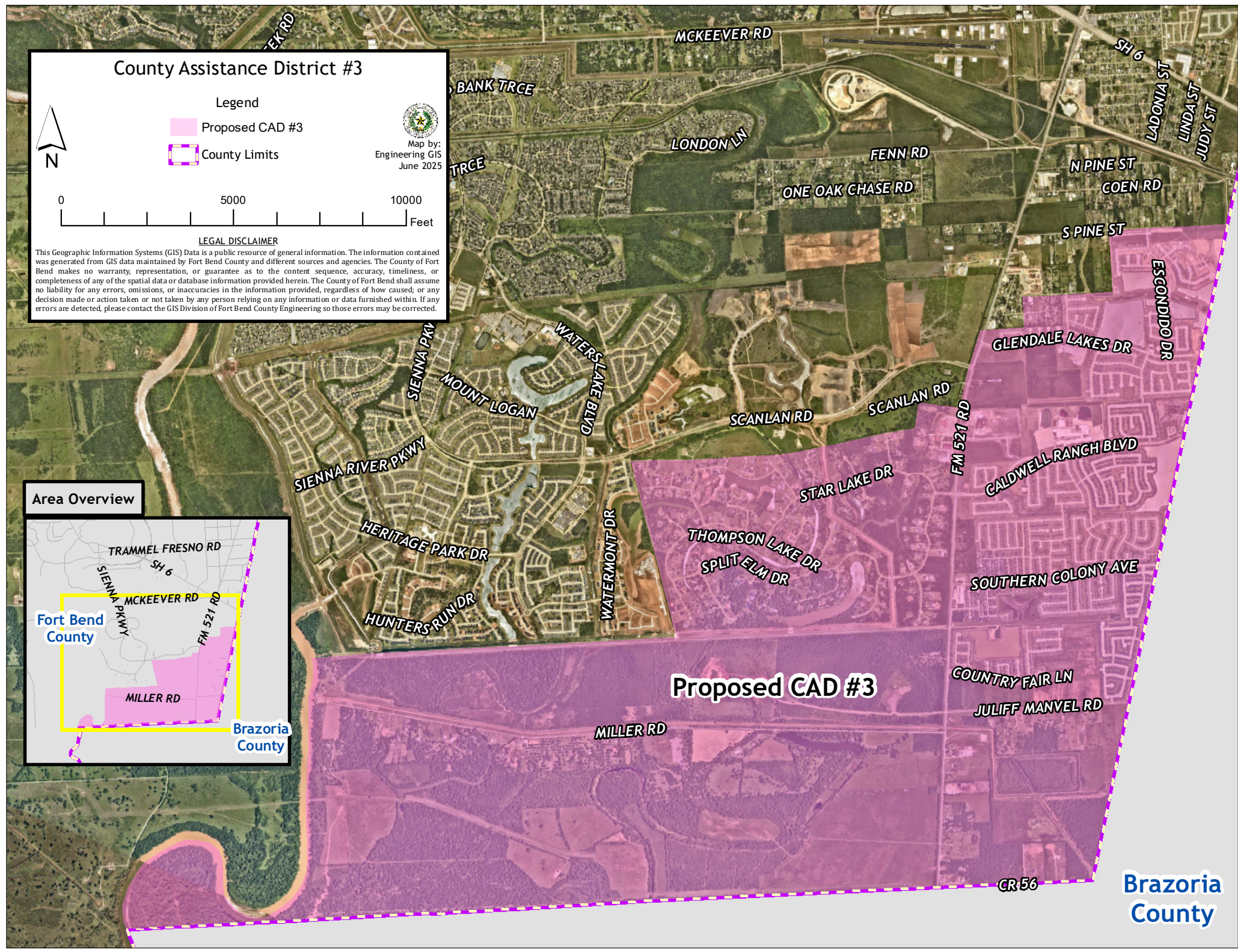
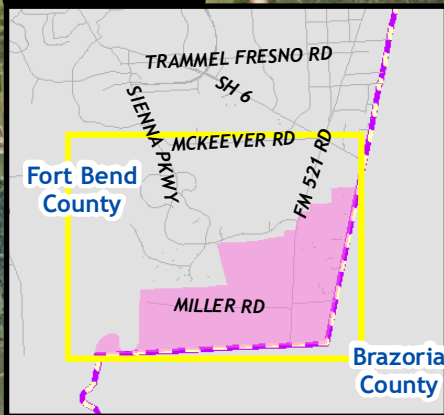
Map by:  
Engineering GIS  
June 2025



### LEGAL DISCLAIMER

This Geographic Information Systems (GIS) Data is a public resource of general information. The information contained was generated from GIS data maintained by Fort Bend County and different sources and agencies. The County of Fort Bend makes no warranty, representation, or guarantee as to the content sequence, accuracy, timeliness, or completeness of any of the spatial data or database information provided herein. The County of Fort Bend shall assume no liability for any errors, omissions, or inaccuracies in the information provided, regardless of how caused; or any decision made or action taken or not taken by any person relying on any information or data furnished within. If any errors are detected, please contact the GIS Division of Fort Bend County Engineering so those errors may be corrected.

## Area Overview



**Brazoria  
County**