



Contractor does further understand and agree, said understanding and agreement also being of the absolute essence of the Agreement, that the total Maximum Compensation that Contractor may become entitled to and the total maximum sum that County may become liable to pay to Contractor under the Agreement shall not under any conditions, circumstances, or interpretations thereof exceed One Million One Hundred Eighty-Eight Thousand Nineteen and 13/100 Dollars (\$1,188,019.13).

3. **Recitals.** The recitals set forth above are incorporated herein by reference and made a part of the Agreement.
4. **Human Trafficking.** BY ACCEPTANCE OF THIS AGREEMENT, CONTRACTOR ACKNOWLEDGES THAT FORT BEND COUNTY IS OPPOSED TO HUMAN TRAFFICKING AND THAT NO COUNTY FUNDS WILL BE USED IN SUPPORT OF SERVICES OR ACTIVITIES THAT VIOLATE HUMAN TRAFFICKING LAWS.
5. **Modifications and Conflict.** Except as modified herein, the Agreement shall remain in full force and effect and has not been otherwise modified or amended. If there is a conflict among documents that make up the Agreement, this First Amendment shall prevail with regard to the conflict.


**{Execution Page Follows}**

**{Remainder of Page Intentionally Left Blank}**

**FORT BEND COUNTY, TEXAS**

  
\_\_\_\_\_  
KP George, County Judge


July 23, 2024  
Date



**ATTEST:**

  
\_\_\_\_\_  
Laura Richard, County Clerk

**OTHON, INC.**


  
\_\_\_\_\_  
Authorized Agent – Signature

Daniel A. Davila, PE  
Authorized Agent- Printed Name

Executive Vice President  
Title


07/10/2024  
Date

**APPROVED:**

  
\_\_\_\_\_  
J. Stacy Slawinski, P.E., County Engineer

**AUDITOR'S CERTIFICATE**

I hereby certify that funds are available in the amount of \$1,188,019.13 to accomplish and pay the obligation of Fort Bend County, Texas under this Agreement.

  
\_\_\_\_\_  
Robert E. Sturdivant,  
County Auditor

i:\agreements\2024 agreements\engineering\othon, inc. (21-eng-100843-a1)\amendment 1 -- prof srvc agrmt (mobility bond no. 20303b -- sh99 nb frontage road extension) drp 06.21.24.docx

# **EXHIBIT A-1**

(Contractor's Proposal Follows Behind)



April 2, 2024

Binkley & Barfield/DCCM  
1710 Seamist Drive  
Houston, Texas 77008  
Att: Kevin Mineo, PE

Re: SH99 NBFR – Fort Bend County Precinct 1  
Prime Project No.: 20303b

Dear Mr. Mineo,

Othon has been requested to submit a supplemental fee proposal for the additional engineering services of the project referenced above.

The additional scope of the project involves the reconfiguration of the existing entrance/exit ramp to its reverse configuration.

Below is the fee summary:

Fee Summary:

Supplemental Fee:	<b><u>\$109,926.47</u></b>
Original Total Basic Fee:	\$1,078,086.90
Total Adjusted Contract Fee:	\$1,188,013.37

Attachments:

- Overall Fee/Budget Schedule
- Othon Fee/Budget Schedule
- Subconsultant Proposals (EHRA & Geotest)

Should you have any questions, feel free to contact me.

Sincerely,

Ivan Salinas, PE  
Project Manager

**FEE SCHEDULE/BUDGET**  
**Method of Payment: Lump Sum**

	DESCRIPTION OF WORK TASK	PRIME OTHON	SUB SWCA	SUB EHRA	SUB Geotest	TOTAL COST
<b>ORIGINAL CONTRACT SERVICES</b>						
	Schematic/PS&E	\$ 810,818.16	\$ 150,245.20	\$ 95,980.00	\$ 21,043.54	\$ 1,078,086.90
<b>SUPPLEMENTAL</b>						
	Ramp Reversal Design	\$ 54,084.71	\$ -	\$ 48,745.00	\$ 7,096.76	\$ 109,926.47
<b>ADJUSTED TOTAL FEE</b>		<b>\$ 864,902.87</b>	<b>\$ 150,245.20</b>	<b>\$ 144,725.00</b>	<b>\$ 28,140.30</b>	<b>\$ 1,188,013.37</b>

## SH 99 NBFR: Cinco Ranch Blvd to Westheimer Parkway

## SH99 NBFR Supplemental Summary Otho, Inc.

Task Description	Project Manager	Senior Structural Engineer	Senior Engineer	Project Engineer	EIT	Senior CADD Operator	CADD Operator	Admin/ Clerical	Sr Public Involvement Officer	Traffic Engineer	Public Involvement Officer	Total Labor Hours	Total Labor
<b>Labor Rates</b>	\$210.10	\$184.16	\$178.97	\$139.68	\$97.27	\$94.67	\$81.70	\$63.94	\$151.73	\$153.03	\$126.60		
<b>Coordination with other Consultants</b>													
Coordination with PGAL for mainlane widening interaction with proposed ramp design elements.	15											15	\$ 3,151.50
<b>SUBTOTAL</b>	<b>15</b>	<b>0</b>	<b>0</b>	<b>0</b>	<b>0</b>	<b>0</b>	<b>0</b>	<b>0</b>	<b>0</b>	<b>0</b>	<b>0</b>	<b>15</b>	<b>\$ 3,151.50</b>
<b>Additional Roadway Design Due to Reverse Ramps</b>													
Proposed Typical Section	1		1	2	3	2	3					12	\$ 1,394.68
Summary of Roadway Quantities	0		0	2	8	0	0					10	\$ 1,057.52
Pavement Marking Summary	0			2	8	0	0			0		10	\$ 1,057.52
TCP Typical Sections	1			4	6	6	10			1		28	\$ 2,890.49
TCP Layouts (Includes temporary ramps plan and profile)	2			8	16	16	30			8		80	\$ 8,283.92
TCP Standards	0			0	1	0	1			0		2	\$ 178.97
Removal Layouts	1		3	6	6	4	12					32	\$ 3,527.79
Ramp P&P (2 Sheets)	2		8	8	12	12	20					62	\$ 6,906.68
Earthwork Cross Sections and modeling	1		4	4	10	10	20					49	\$ 5,038.10
Signing & Pavement Marking Layouts	1		0	4	4	8	10			4		31	\$ 3,344.38
<b>SUBTOTAL</b>	<b>9</b>	<b>0</b>	<b>16</b>	<b>40</b>	<b>74</b>	<b>58</b>	<b>106</b>	<b>0</b>	<b>0</b>	<b>13</b>	<b>0</b>	<b>316</b>	<b>\$ 33,680.05</b>
<b>Additional Drainage Design Due to Reverse Ramps</b>													
Overall Drainage Area Map ( Also considering PGAL drainage runoff from mainlane widening)	1		1	2	3	2	5					14	\$ 1,558.08
Drainage Area Map ( Also considering PGAL drainage runoff from mainlane widening)	1		2	3	4	5	6					21	\$ 2,339.71
Runoff Computations ( Also considering PGAL drainage runoff from mainlane widening)	1		2	3	4	5	6					21	\$ 2,339.71
Additional drainage inlets and laterals due to new Ramps and mainlane widening runoff	1		0	2	4	6	6					19	\$ 1,936.76
<b>SUBTOTAL</b>	<b>4</b>	<b>0</b>	<b>5</b>	<b>10</b>	<b>15</b>	<b>18</b>	<b>23</b>	<b>0</b>	<b>0</b>	<b>0</b>	<b>0</b>	<b>75</b>	<b>\$ 8,174.26</b>
<b>Additional Safety Lighting Design Due to Reverse Ramps</b>													
Sheet Layouts (2 sheets)	1		2	3	3	8	20					37	\$ 3,670.25
Electrical Tables ( 2 sheets)	1		4	3	8	4	12					32	\$ 3,482.26
Electrical Service Summary (1 sheet)	1		1	2	4	4	6					18	\$ 1,926.39
Circuit Diagram (1 sheet)	1		2	2	4	4	6					19	\$ 2,105.36
Summary of Illumination Quantities (1 sheet)	1		0	0	0	0	2					3	\$ 373.50
Illumination Standards	0			0	1	0	1					2	\$ 178.97
<b>SUBTOTAL</b>	<b>5</b>	<b>0</b>	<b>9</b>	<b>10</b>	<b>20</b>	<b>20</b>	<b>47</b>	<b>0</b>	<b>0</b>	<b>0</b>	<b>0</b>	<b>111</b>	<b>\$ 9,078.90</b>
<b>TOTAL</b>	<b>33</b>	<b>0</b>	<b>30</b>	<b>60</b>	<b>109</b>	<b>96</b>	<b>176</b>	<b>0</b>	<b>0</b>	<b>13</b>	<b>0</b>	<b>517</b>	<b>\$ 54,084.71</b>

April 30, 2024

**VIA E-MAIL: [isalinas@OTHON.com](mailto:isalinas@OTHON.com)**

Mr. Ivan Salinas, P.E.  
Othon, Inc.  
575 North Dairy Ashford, Suite 650  
Houston, Texas 77079

Re: Proposal for Additional Surveying Services for Texas Department of Transportation  
Survey Control and Right-of-Way Mapping Services  
for SH-99 North Bound Frontage Road from Westheimer Parkway to Cinco Ranch Boulevard  
Fort Bend County Precinct 3 Project No. 20303b  
EHRA Project No. 211-508-00 (41)

Dear Mr. Salinas,

At your request, Edminster, Hinshaw, Russ & Associates, Inc. d/b/a EHRA (Surveyor) has prepared this proposal to provide professional surveying services for Othon, Inc. (Client) as referenced above, in accordance with the following description of professional services, terms and conditions:

## **SCOPE OF SERVICES**

### Additional Surveying Services

Surveyor will perform additional surveying services for survey control and right-of-way mapping services (15.1.1) in substantial compliance with the Texas Department of Transportation (TxDOT) to recover and verify existing control, establish the existing right-of-way, and prepare the final right-of-way maps, parcel maps, and parcel descriptions to define the boundaries for parcels of land required for widening the existing right-of-way of SH-99 required for the final frontage roadway design. This will involve surveying the existing east right-of-way of SH-99 and adjacent property from the north right-of-way line of Westheimer Parkway to the south right-of-way line of Cinco Ranch Boulevard (approximately 4,000 linear-feet). The Scope of Services is more specifically described as follows:

1. Abstracting services to obtain records for the existing east right-of-way of SH-99 within the project limits, the existing property adjacent to the east right-of-way of SH-99, the current ownership of the adjacent property, and provide title reports with easements for tracts of land subject to parcel takings. Prepare an abstract map for submittal to TxDOT with copies of records and checklist.



2. Obtain copies of current TxDOT survey control datasheets for SH-99 Stations H-13, H-14, H-15, and H-16 established by BGE, Inc. in November 2020. Prepare a survey control index map based on the recovery and verification of the TxDOT survey control conducted by EHRA during May, 2021 for submittal to TxDOT with copies of the checklist. Surveyor will not prepare datasheets for this project but will provide copies of the current TxDOT survey control datasheets for SH-99 Stations H-13, H-14, H-15, and H-16 established by BGE, Inc. in November 2020, if requested.
3. Perform field and office surveying necessary to recover and verify the existing east right-of-way for SH-99 and the existing boundary lines for the property adjacent to the east right-of-way for the project limits. Prepare a preliminary right-of-way map set for submittal to TxDOT with copies of the checklist.
4. Upon approval of the right-of-way map and the provided proposed right-of-way line for the project limits, prepare an initial parcel map set depicting the parcels of land required for widening SH-99 and submit to TxDOT with copies of the checklist.
5. Upon approval of the initial parcel map, prepare a final right-of-way set for the project limits depicting the parcels of land required for widening SH-99. This set shall include a cover sheet, parcel index sheets, survey control index and swing tie sketches, and the final alignment maps with the parcels of land required for the project limits. Submit to TxDOT with copies of the checklist.
6. Prepare a separate parcel map on 8 ½" x 11" sheet size for each individual parcel of land required for submittal to TxDOT with copies of the checklist.
7. Prepare a separate parcel metes and bounds description on 8 ½" x 11" paper size for each individual parcel of land required for submittal to TxDOT with copies of the checklist.
8. Prepare a separate parcel boundary closure report on 8 ½" x 11" paper size for each individual parcel of land required for submittal to TxDOT with copies of the checklist.
9. Prepare a survey report for the final right-of-way and parcel survey on 8 ½" x 11" paper size for submittal to TxDOT.
10. Upon approval of the final parcels required for the project limits, perform the necessary calculations and field surveying to stake the proposed right-of-way and parcel boundary corners. Provide records for the field stakeout for submittal to TxDOT.
11. Additional Services No. 1 will provide time and materials required to perform any revisions required by TxDOT beyond the routine and customary comments to products submitted under Tasks 1 through 10.

12. Additional Services No. 2 will provide time and materials for a current recovery and verification of the survey control for the project described under Task 2 should TxDOT require it.

## COMPENSATION

Surveyor proposes to provide the above-described services to Client on an **hourly basis, plus reimbursable expenses, for a total estimated fee of \$48,745.00, as shown on the attached man-hour projection sheet. This fee is to be combined with the original contract fee of \$95,980.00, for a total fee of \$144,725.00. Should we discover any unforeseen problems not routinely or customarily associated with the above-described Scope of Services, we will notify you of the circumstances and provide a separate proposal for Additional Services.** Surveyor will not proceed with any Additional Services without prior written authorization by Client. The cost of labor, materials, and equipment for performing the above Scope of Services includes deed research for the boundary, printing, and delivery of copies of the drawing, and metes and bounds description.

## PAYMENT

Surveyor shall submit invoice(s) for services rendered and for reimbursable expenses incurred in accordance with the attached Schedule of Hourly Rates. Client shall make prompt payment(s) in response to Surveyor's invoice(s).

Additional work beyond the Scope of Services described above will be considered an Additional Service and will subsequently be provided in accordance with the attached Schedule of Hourly Rates or negotiated to a fixed fee. Surveyor will not proceed with any Additional Services without prior written authorization by Client. Any Additional Services not contemplated under this Agreement can only be provided by a separate proposal or change order.

If all terms and provisions are acceptable to you, please signify so by executing this document in the appropriate space provided. Please retain one (1) executed copy for your records and return one (1) executed copy to the undersigned. We will consider receipt of this executed document as our authorization to proceed.

**(THIS SPACE INTENTIONALLY LEFT BLANK)**

Mr. Ivan Salinas, P.E.

April 30, 2024

Page 4

We thank you for the opportunity to provide professional surveying services and we look forward to working with you on this project.

**CLIENT AND SURVEYOR AGREE AS SET FORTH ABOVE.**

CLIENT

SURVEYOR

**OTHON, INC.**

**EDMINSTER, HINSHAW, RUSS  
& ASSOCIATES, INC. d/b/a EHRA**

By: \_\_\_\_\_  
Ivan Salinas, P.E.

*Robert L. Boelsche*  
By: \_\_\_\_\_  
Robert L. Boelsche, R.P.L.S.  
Sr. Survey Project Manager  
Surveying and Mapping Services

Effective Date: \_\_\_\_\_

05 / 01 / 2024  
Date: \_\_\_\_\_

*Charlie Kennedy*  
By: \_\_\_\_\_  
Charles Kennedy, Jr., R.P.L.S.  
Sr. Vice President | Practice Area Leader  
Surveying and Mapping Services

05 / 01 / 2024  
Date: \_\_\_\_\_

RLB/ol

Attachments: Man-Hour Projections  
2024 Schedule of Hourly Rates

**APRIL, 2024**  
**MAN-HOUR PROJECTIONS FOR ADDITIONAL SURVEYING SERVICES**  
**TEXAS DEPARTMENT OF TRANSPORTATION SURVEY CONTROL AND PARCEL TAKING SERVICES**  
**SH-99 NORTH BOUND FRONTAGE ROAD FROM WESTHEIMER PARKWAY TO CINCO RANCH BOULEVARD**

	TASK	PROJECT MANAGER	SURVEY TECH	CADD TECH	3-MAN CREW	ADMIN	TOTAL
1	Abstract Map Set w/Checklist	1	5	7			\$1,770.00
2	Survey Control Map w/Checklist	2.5	16	10			\$4,070.00
3	Preliminary ROW Map Set w/Checklist	2.5	8	12			\$3,140.00
4	Initial Parcel Map Set w/Checklist	3.5	16	16			\$5,000.00
5	Final Parcel Map Set w/Checklist	10	34	32			\$11,010.00
6	Separate Parcel Map (7)	4.5	20	25			\$6,855.00
7	Separate Metes and Bounds (7)	3.5	15				\$3,015.00
8	Separate Parcel Closure Report (7)	3	6				\$1,590.00
9	Survey Report	2	3				\$915.00
10	Final Parcel Stakeout (7)	1	3		10		\$3,125.00
11	Optional Additional Services No. 1	4	8	8			\$3,040.00
12	Optional Additional Services No. 2	0.5	1		10		\$2,715.00
TOTAL HOURS		38	135	110	20	0	
HOURLY RATE		\$ 240.00	\$ 145.00	\$ 115.00	\$ 245.00	\$ 80.00	
<b>TOTAL</b>		<b>\$ 9,120.00</b>	<b>\$ 19,575.00</b>	<b>\$ 12,650.00</b>	<b>\$ 4,900.00</b>	<b>\$ -</b>	
	<b>OTHER - Reimbursable (Abstracting Title Reports)</b>						\$2,500.00
<b>GRAND TOTAL</b>		<b>\$ 9,120.00</b>	<b>\$ 19,575.00</b>	<b>\$ 12,650.00</b>	<b>\$ 4,900.00</b>	<b>\$ -</b>	<b>\$48,745.00</b>

## EHRA ENGINEERING 2024 SCHEDULE OF HOURLY RATES

<b>Engineering, Design and Production</b>		<b>2024</b>	<b>Construction Phase Services</b>		<b>2024</b>
Engineer I/II	\$	130	Construction Inspector I	\$	120
Engineer III		140	Construction Inspector II		130
Project Engineer		150	Construction Inspector III		145
Assistant Project Manager		175	Contract Administrator		100
Project Manager		200	Contract Administration Manager		125
Senior Project Manager		250	Assistant Construction Project Manager		130
Practice Area Leader - Engineering		275	Construction Project Manager		180
Principal		325	Senior Construction Project Manager		215
CAD Technician I/II		115	Practice Area Leader - Construction Phase Services		275
CAD Technician III		125			
CAD Technician IV		135			
Design CAD Technician I		120	<b>Planning and Visioning</b>		
Design CAD Technician II		130	Land Planner I/II	\$	130
Senior Design CAD Technician		150	Land Planner III		145
Project Coordinator		150	Land Planner IV		170
Assistant Design and Production Manager		170	Planning Project Manager		180
Design and Production Manager		205	Senior Planning Project Manager		200
GIS Technician I/II		115	Platting Coordinator		130
GIS Technician III		125	Senior Platting Coordinator		150
GIS Specialist		135	Platting Manager		180
GIS Manager		170	Practice Area Leader - Planning and Visioning		275
GIS Director		180			
			<b>Landscape Architecture</b>		
			Project Landscape Designer	\$	125
			Assistant Landscape Architecture Project Manager		145
			Landscape Architecture Project Manager		175
			Registered Landscape Architect		190
			Practice Area Leader - Landscape Architecture		275
			<b>General</b>		
			Expert Witness	\$	350
			Accounting Administrator		130
			Bond Issue Supervisor		165
			Bond Issue Coordinator		140
			Administrative Assistant		105
			Clerical		90
<b>Surveying</b>					
Survey Rod Person	\$	60			
Survey Instrument Person		70			
Survey Party Chief		100			
Survey Field Supervisor		145			
1 Person GPS/Robotic Crew		150			
CAD Operator		105			
Survey CAD Technician		115			
Senior Survey CAD Technician		140			
Survey Project Manager/RPLS		185			
Senior Survey Project Manager/RPLS		240			
Practice Area Leader - Surveying		275			

# Signature Certificate

Reference number: MVQQT-WSXLL-AYFYB-XKEC4

## Signer

## Timestamp

## Signature

### Bob Boelsche

Email: bboelsche@ehrainc.com

Sent:

30 Apr 2024 17:46:44 UTC

Viewed:

01 May 2024 17:57:28 UTC

Signed:

01 May 2024 17:57:52 UTC

*Robert L. Boelsche*

### Recipient Verification:

✓ Email verified

01 May 2024 17:57:28 UTC

IP address: 50.230.36.74

Location: Houston, United States

### Charlie Kennedy

Email: ckennedyjr@ehrainc.com

Sent:

30 Apr 2024 17:46:44 UTC

Viewed:

01 May 2024 18:09:23 UTC

Signed:

01 May 2024 18:09:37 UTC

*Charlie Kennedy*

### Recipient Verification:

✓ Email verified

01 May 2024 18:09:23 UTC

IP address: 50.230.36.74

Location: Houston, United States

Document completed by all parties on:

01 May 2024 18:09:37 UTC

Page 1 of 1



Signed with PandaDoc

PandaDoc is a document workflow and certified eSignature solution trusted by 50,000+ companies worldwide.





# **GEOTEST ENGINEERING, INC.**

*Geotechnical Engineers & Materials Testing*

5600 Bintliff Drive

Houston, Texas 77036

Telephone: (713) 266-0588

Fax: (713) 266-2977

**Geotest Job No. 1140282501**

December 8, 2023

Mr. Ivan Salinas, P.E.  
Othon Engineering  
575 N. Dairy Ashford Road  
Houston, Texas 77079

**Re: Proposal for Additional Geotechnical Investigation  
SH 99 North Bound Frontage Road  
Fort Bend County, Texas**

Dear Mr. Salinas:

As per your request and per our discussions on December 1, 2023, Geotest Engineering, Inc. (Geotest) is pleased to submit this proposal for providing additional geotechnical investigation for the proposed SH 99 Northbound Frontage Road in Fort Bend County, Texas. Based on the information provided, it is our understanding that the ramp configuration will be reversed and two ramps (entrance and exit) will be reconstructed.

Drill and sample two (2) 20-foot borings with one each at entrance and exit ramp reconstruction per TxDOT guidelines, perform laboratory tests to select design soil parameters and perform engineering analysis to develop geotechnical recommendations for the design and construction of the proposed reconstruction of entrance and exit ramps. The findings from field and laboratory data, and geotechnical recommendations for entrance and exit ramp reconstruction will be submitted as part of our original geotechnical report. The cost of drilling and sampling, performing laboratory tests and developing geotechnical recommendations for reconstruction of entrance and exit ramps and include as part of original geotechnical report will be a not to exceed cost of \$7,096.76 (shown in Attachment E – Supplemental).

We appreciate the opportunity to propose on this project. If you have any questions, please call us. Please send an amendment to our Subcontract to increase the authorized e-mail from \$21,043.54 to \$28,140.30.

Very truly yours,  
**GEOTEST ENGINEERING, INC.**

B.C. K

Mohan Ballagere, P.E.  
Vice President

MB/ego

Copies Submitted: (1-PDF)

Enclosures: Attachment E – Fee Schedule - Supplemental

Scans\Geotechnical Job\1140282501\40282501\_Additional Proposal.DOC

	\$ 221.98	\$ 208.83	\$ 160.63	\$ 81.15	\$ 81.83	\$ 69.44	
Task Descriptions	Senior Engineer	Support Manager	Project Engineer	Engineer-In-Training	Senior Engineer Tech	Admin/Clerical	Total Cost
Engineering and Report Preparation	2	4	6	18	4	2	\$ 4,169.96
Subtotal Hours:	2	4	6	18	4	2	\$ 4,169.96
Subtotal Labor Cost:	\$ 443.96	\$ 835.32	\$ 963.78	\$ 1,460.70	\$ 327.32	\$ 138.88	\$ 4,169.96

DESCRIPTION	Senior Engineer	Support Manager	Project Engineer	Engineer-In-Training	Senior Engineer Tech	Admin/Clerical	TOTAL COSTS BY FC
Personnel	2	4	6	18	4	2	\$ 4,169.96
Unit Costs							\$ 2,826.00
ODEs							\$ 100.80
						Total	\$ 7,096.76



OTHER DIRECT EXPENSES

Sub Provider: Geotest Engineering, Inc.			Function Code:	
Services To Be Provided	Unit	Unit Cost	QUANTITY	AMOUNT
Mileage	mile	\$ 0.560	180	\$ 100.80
			Total:	\$ 100.80

### UNIT COST PAYMENT BASIS

Function Code:

SUB- PROVIDER NAME: Geotest Engineering, Inc.					
SERVICES TO BE PROVIDED	TEST	UNIT	COST	QUANTITY	AMOUNT
Mobilization/Demobilization of Truck Mounted Drill Rig and Crew		lumpsum	\$ 600.00		\$ -
Drilling and Sampling, Truck Mounted Rig, from 0 to 50 ft		ft	\$ 25.00	40	\$ 1,000.00
Grouting of Completed Bore Holes		ft	\$ 12.00	40	\$ 480.00
TxDOT Cone Penetration Test (every 5 feet)		each	\$ 31.00	8	\$ 248.00
Liquid and Plastic Limits	ASTM D4318	each	\$ 71.00	6	\$ 426.00
Moisture Content	ASTM D2216	each	\$ 11.00	7	\$ 77.00
Percent Passing No. 200 Sieve	ASTM D1140	each	\$ 55.00	2	\$ 110.00
Sieve Analysis through No. 200 Sieve	ASTM D6913	each	\$ 65.00	1	\$ 65.00
Sieve Analysis with Hydrometer	ASTM D7928	each	\$ 145.00		\$ -
Unconfined Compressive Strength of Soil	ASTM D3080	each	\$ 51.00	4	\$ 204.00
Unconsolidated-Undrained Triaxial Compression	ASTM D2166	each	\$ 72.00	3	\$ 216.00
Consolidated Undrained Triaxial tests	ASTM D4767	each	\$ 1,900.00		\$ -
Crumb Tests	ASTM D6572	each	\$ 37.00		\$ -
Double Hydrometer	ASTM D4221	each	\$ 177.00		\$ -
Specific Gravity	ASTM D854	each	\$ 30.00		\$ -
				<b>Total:</b>	<b>\$ 2,826.00</b>

# CERTIFICATE OF INTERESTED PARTIES

**FORM 1295**

1 of 1

Complete Nos. 1 - 4 and 6 if there are interested parties.  
Complete Nos. 1, 2, 3, 5, and 6 if there are no interested parties.

**OFFICE USE ONLY  
CERTIFICATION OF FILING**

**1 Name of business entity filing form, and the city, state and country of the business entity's place of business.**

OTHON, INC.  
Houston, TX United States

**Certificate Number:**  
2024-1185777

**Date Filed:**  
07/10/2024

**Date Acknowledged:**  
07/23/2024

**2 Name of governmental entity or state agency that is a party to the contract for which the form is being filed.**

Fort Bend County

**3 Provide the identification number used by the governmental entity or state agency to track or identify the contract, and provide a description of the services, goods, or other property to be provided under the contract.**

SOQ 14-025  
2020 Mobility Bond Project - Project No. 20303b - SH99 NBFR

4	Name of Interested Party	City, State, Country (place of business)	Nature of interest (check applicable)	
			Controlling	Intermediary
	Sangineni, Srinivas	Richardson, TX United States	X	
	Davila, Daniel	Houston, TX United States	X	
	Maddali, Ram	Austin, TX United States	X	
	Othon, Gabriel	Houston, TX United States	X	
	Ibague, Stefania	Houston, TX United States	X	
	Othon, Charles	Houston, TX United States	X	

**5 Check only if there is NO Interested Party.**

☐**6 UNSWORN DECLARATION**

My name is \_\_\_\_\_, and my date of birth is \_\_\_\_\_.

My address is \_\_\_\_\_, \_\_\_\_\_, \_\_\_\_\_, \_\_\_\_\_, \_\_\_\_\_.  
(street) (city) (state) (zip code) (country)

I declare under penalty of perjury that the foregoing is true and correct.

Executed in \_\_\_\_\_ County, State of \_\_\_\_\_, on the \_\_\_\_\_ day of \_\_\_\_\_, 20\_\_\_\_.  
(month) (year)

\_\_\_\_\_  
Signature of authorized agent of contracting business entity  
(Declarant)