



**PERMIT APPLICATION REVIEW FORM FOR  
CABLE, CONDUIT, AND POLE LINE ACTIVITY  
IN FORT BEND COUNTY**

**Fort Bend County  
Engineering Department**  
301 Jackson Suite 401  
Richmond, Texas 77469  
281.633.7500  
Permits@fortbendcountytx.gov

- Right of Way Permit
- Commercial Driveway Permit

Permit No: 2023-66075

AS PER ORIGINAL

**Applicant:** TexaSite LLC

**Job Location Site:** PRECINCT LINE ROAD, RICHMOND, TX 77406

**Bond No.** [REDACTED] **Date of Bond:** 12/1/2023 **Amount:** \$5,000.00

The above applicant came to make use of certain Fort Bend County property subject to, "The Order Regulating the Laying, Construction, Maintenance, and Repair of Buried Cables, Conduits, and Pole Lines, In, Under, Across or Along Roads, Streets, Highways, and Drainage Ditches in Fort Bend County, Texas, Under the Jurisdiction of the Commissioners Court of Fort Bend County, Texas," as passed by the Commissioners Court of Fort Bend County, Texas, of the Minutes of the Commissioners Court of Fort Bend County, Texas, to the extent that such order is not inconsistent with Chapter 181, Vernon's Texas Statutes and Codes Annotated.

**Notes:**

1. Evidence of review by the Commissioners Court must be kept on the job site and failure to do so constitutes grounds for job shutdown.
2. Written notices are required, via email, for certain construction activities in County right-of-way. Contact [permits@fbctx.gov](mailto:permits@fbctx.gov) for a copy of the notification procedure applicable to your project.
3. This permit expires one (1) year from date of permit if construction has not commenced.
4. This permit applies to work performed within right-of-ways owned and maintained by Fort Bend County only, and it is the responsibility of the applicant to acquire all other necessary permits and permissions.

On this 19th day of December, 2023, Upon Motion of Commissioner Meyers, seconded by Commissioner McCoy, duly put and carried, it is ORDERED, ADJUDGED AND DECREED that said notice of said above purpose is hereby acknowledged by the Commissioners Court of Fort Bend County, Texas, and that said notice be placed on record according to the regulation order thereof.

**Signature**  
By: [Signature]  
County Engineer

Presented to Commissioners Court and approved.

Date Recorded 12/19/2023 Comm. Court No. 19B8

**N/A**  
By: \_\_\_\_\_  
Drainage District Engineer/Manager

Clerk of Commissioners Court

By: [Signature]  
Deputy



**REVIEW BY FORT BEND COUNTY  
COMMISSIONERS COURT**

**Fort Bend County  
Engineering Department**  
301 Jackson Suite 401  
Richmond, Texas 77469  
281.633.7500  
Permits@fortbendcountytx.gov

- Right of Way Permit
- Commercial Driveway Permit

Permit No: 2023-66075

The following "Notice of Proposed Cable, Conduit, and/or Pole Line activity in Fort Bend County" and accompanying attachments have been reviewed and the notice conforms to appropriate regulations set by Commissioner's Court of Fort Bend County, Texas.

**(1) COMPLETE APPLICATION FORM:**

- a. Name of road, street, and/or drainage ditch affected.
- b. Vicinity map showing course of directions
- c. Plans and specifications

**(2) BOND:**

AS PER ORIGINAL

- County Attorney, approval when applicable.
- Perpetual bond currently posted.      Bond No: \_\_\_\_\_ Amount: \_\_\_\_\_
- Performance bond submitted.      Bond No: XXXXXXXXXX Amount: \$5,000.00
- Cashier's Check      Check No: \_\_\_\_\_ Amount: \_\_\_\_\_

**(3) DRAINAGE DISTRICT APPROVAL (WHEN APPLICABLE):**

\_\_\_\_\_  
Drainage District Approval

\_\_\_\_\_  
Date

**We have reviewed this project and agree it meets minimum requirements.**

\_\_\_\_\_  
Permit Administrator

12/6/2023

\_\_\_\_\_  
Date

2023-66075

**PERFORMANCE BOND COVERING ALL CABLE, CONDUIT AND/OR POLE LINE  
ACTIVITY IN, UNDER, ACROSS OR ALONG FORT BEND COUNTY ROAD,  
COMMERCIAL DRIVEWAY AND MEDIAN OPENINGS OR MODIFICATIONS  
(AUTHORIZED)**

3N



3 pgs

2023122056

BOND NO [REDACTED]

THE STATE OF TEXAS §

KNOW ALL MEN BY THESE PRESENTS:

COUNTY OF FORT BEND §

THAT WE, TexaSite LLC whose (address, phone) is P.O. Box 1639 Montgomery, TX 77356 (800) 393-4167 Texas, hereinafter called the Principal, and Harco National Insurance Company, a Corporation existing under and by virtue of the laws of the state of IL and authorized to do an indemnifying business in the state of Texas, and whose principal office is located at (name/address/phone) Harco National Insurance Company 4200 Six Forks Road, Suite 1400, Raleigh, NC 27609, whose officer residing in the State of Texas, authorized to accept service in all suits and actions brought within said state is Steve White and whose address is 28420 Hardy Toll Road Suite 200, Spring, TX 77373, hereinafter called the Surety, and held and firmly bound unto, KP George, County Judge of Fort Bend County, Texas, or his successors in office, in the full sum of Five Thousand Dollars and 00/100 Dollars (\$ 5,000.00 ) current, lawful money of the United States of America, to be paid to said KP George, County Judge of Fort Bend County, Texas, or his successors in office, to which payment well and truly to be made and done, we, the undersigned, bind ourselves and each of us, our heirs, executors, administrators, successors, assigns, and legal representatives, jointly and severally, by these presents.

THE CONDITION OF THIS BOND IS SUCH THAT, WHEREAS, the above bounden principal contemplates laying, constructing, maintaining and/or repairing one or more cables, conduits, and/or pole lines in, under, across and/or along roads, streets and highways, commercial driveway and median openings or modifications in the County of Fort Bend, and the State of Texas, under the jurisdiction of the Commissioners' Court of Fort Bend County, Texas, pursuant to the Commissioners' Court order adopted on the 1st day of December, A.D. 1980, recorded in Volume 13, of the Commissioners' Court Minutes of Fort Bend County, Texas, regulating same, which Commissioners' Court order is hereby referred to and made a part hereof for all purposes as though fully set out herein;

AND WHEREAS, the principal desires to provide Fort Bend County with a performance bond covering all such cable, conduit and/or pole line activity, commercial driveway and median openings or modifications;

NOW, THEREFORE, if the above bounden principal shall faithfully perform all its cable, conduit and/or pole line activity (including, but not limited to the laying, construction, maintenance and/or repair of cables, conduits and/or pole lines) in, under, across and/or along roads, streets and highways, commercial driveway and median openings or modifications in the County of Fort Bend and State of Texas, under the jurisdiction of the Commissioners Court of Fort Bend County, Texas, pursuant to and in accordance with minimum requirements and conditions of the above mentioned Commissioners' Court order set forth and specified to be by said principal done and performed, at the time and in the manner therein specified, and shall pay over and make good and reimburse Fort Bend County, all loss and damages which Fort Bend County may sustain by reason of any failure or default on the part of said principal, then this obligation shall be null and void, otherwise to remain in full force and effect.

This bond is payable at the County Courthouse in the County of Fort Bend and State of Texas.

It is understood that at any time Fort Bend County deems itself insecure under this bond, it may require further and/or additional bonds of the principal.

EXECUTED this 1st day of December, 2023 .

TexaSite LLC  
PRINCIPAL  
*[Signature]*  
BY John G. Kissane, III Managing Member

Harco National Insurance Company  
SURETY  
*[Signature]*  
BY Michele M Bonnin, Attorney-in-Fact



CCM 12/19/2023 # 1988  
Fort Bend County Clerk  
Return Div Supervisor RAC  
Permit #2023-66075

**POWER OF ATTORNEY  
HARCO NATIONAL INSURANCE COMPANY  
INTERNATIONAL FIDELITY INSURANCE COMPANY**

Member companies of IAT Insurance Group, Headquartered: 4200 Six Forks Rd, Suite 1400, Raleigh, NC 27609

Bond # [REDACTED]  
Principal TexaSite LLC  
Obligee Fort Bend County

**KNOW ALL MEN BY THESE PRESENTS:** That HARCO NATIONAL INSURANCE COMPANY, a corporation organized and existing under the laws of the State of Illinois, and INTERNATIONAL FIDELITY INSURANCE COMPANY, a corporation organized and existing under the laws of the State of New Jersey, and having their principal offices located respectively in the cities of Rolling Meadows, Illinois and Newark, New Jersey, do hereby constitute and appoint

**Michele M Bonnin**

their true and lawful attorney(s)-in-fact to execute, seal and deliver for and on its behalf as surety, any and all bonds and undertakings, contracts of indemnity and other writings obligatory in the nature thereof, which are or may be allowed, required or permitted by law, statute, rule, regulation, contract or otherwise, and the execution of such instrument(s) in pursuance of these presents, shall be as binding upon the said HARCO NATIONAL INSURANCE COMPANY and INTERNATIONAL FIDELITY INSURANCE COMPANY, as fully and amply, to all intents and purposes, as if the same had been duly executed and acknowledged by their regularly elected officers at their principal offices.

This Power of Attorney is executed, and may be revoked, pursuant to and by authority of the By-Laws of HARCO NATIONAL INSURANCE COMPANY and INTERNATIONAL FIDELITY INSURANCE COMPANY and is granted under and by authority of the following resolution adopted by the Board of Directors of INTERNATIONAL FIDELITY INSURANCE COMPANY at a meeting duly held on the 13th day of December, 2018 and by the Board of Directors of HARCO NATIONAL INSURANCE COMPANY at a meeting held on the 13th day of December, 2018.

"RESOLVED, that (1) the Chief Executive Officer, President, Executive Vice President, Senior Vice President, Vice President, or Secretary of the Corporation shall have the power to appoint, and to revoke the appointments of, Attorneys-in-Fact or agents with power and authority as defined or limited in their respective powers of attorney, and to execute on behalf of the Corporation and affix the Corporation's seal thereto, bonds, undertakings, recognizances, contracts of indemnity and other written obligations in the nature thereof or related thereto; and (2) any such Officers of the Corporation may appoint and revoke the appointments of joint-control custodians, agents for acceptance of process, and Attorneys-in-fact with authority to execute waivers and consents on behalf of the Corporation; and (3) the signature of any such Officer of the Corporation and the Corporation's seal may be affixed by facsimile to any power of attorney or certification given for the execution of any bond, undertaking, recognizance, contract of indemnity or other written obligation in the nature thereof or related thereto, such signature and seals when so used whether heretofore or hereafter, being hereby adopted by the Corporation as the original signature of such officer and the original seal of the Corporation, to be valid and binding upon the Corporation with the same force and effect as though manually affixed."

IN WITNESS WHEREOF, HARCO NATIONAL INSURANCE COMPANY and INTERNATIONAL FIDELITY INSURANCE COMPANY have each executed and attested these presents on this 31st day of December, 2022.



STATE OF NEW JERSEY  
County of Essex

Kenneth Chapman

Executive Vice President, Harco National Insurance Company  
and International Fidelity Insurance Company

STATE OF ILLINOIS  
County of Cook



On this 31st day of December, 2022, before me came the individual who executed the preceding instrument, to me personally known, and, being by me duly sworn, said he is the therein described and authorized officer of HARCO NATIONAL INSURANCE COMPANY and INTERNATIONAL FIDELITY INSURANCE COMPANY; that the seals affixed to said instrument are the Corporate Seals of said Companies; that the said Corporate Seals and his signature were duly affixed by order of the Boards of Directors of said Companies.




IN TESTIMONY WHEREOF, I have hereunto set my hand affixed my Official Seal, at the City of Newark, New Jersey the day and year first above written.

Cathy Cruz a Notary Public of New Jersey  
My Commission Expires April 16, 2024

**CERTIFICATION**

I, the undersigned officer of HARCO NATIONAL INSURANCE COMPANY and INTERNATIONAL FIDELITY INSURANCE COMPANY do hereby certify that I have compared the foregoing copy of the Power of Attorney and affidavit, and the copy of the Sections of the By-Laws of said Companies as set forth in said Power of Attorney, with the originals on file in the home office of said companies, and that the same are correct transcripts thereof, and of the whole of the said originals, and that the said Power of Attorney has not been revoked and is now in full force and effect.

IN TESTIMONY WHEREOF, I have hereunto set my hand this 1st day of December, 2023



Irene Martins, Assistant Secretary

## IMPORTANT NOTICE

To obtain information or make a complaint:

You may contact Harco National Insurance Company at:

1-800-333-4167

You may also write to: Harco National Insurance Company c/o IAT Surety at:

Attn: Claims Department  
One Newark Center, 20<sup>th</sup> Floor  
Newark, NJ 07102

You may contact the Texas Department of Insurance to obtain information on companies, coverages, rights or complaints at:

1-800-252-3439

You may write the Texas Department of Insurance:

P. O. Box 149104  
Austin, TX 78714-9104  
Fax: (512) 490-1007  
Web: [www.tdi.texas.gov](http://www.tdi.texas.gov)  
E-mail: [ConsumerProtection@tdi.texas.gov](mailto:ConsumerProtection@tdi.texas.gov)

### PREMIUM OR CLAIM DISPUTES:

Should you have a dispute concerning your premium or about a claim you should contact the agent or the company first. If the dispute is not resolved, you may contact the Texas Department of Insurance.

### ATTACH THIS NOTICE TO YOUR BOND:

This notice is for information only and does not become a part or condition of the attached document.

## AVISO IMPORTANTE

Para obtener información o para presentar una queja:

Usted puede comunicarse con su Harco National Insurance Company al:

1-800-333-4167

Usted también puede escribir a Harco National Insurance Company c/o IAT Surety at:

Attn: Claims Department  
One Newark Center, 20<sup>th</sup> Floor  
Newark, NJ 07102

Puede comunicarse con el Departamento de Seguros de Texas para obtener información acerca de compañías, coberturas, derechos o quejas al:

1-800-252-3439

Puede escribir al Departamento de Seguros de Texas:

P. O. Box 149104  
Austin, TX 78714-9104  
Fax: (512) 490-1007  
Web: [www.tdi.texas.gov](http://www.tdi.texas.gov)  
E-mail: [ConsumerProtection@tdi.texas.gov](mailto:ConsumerProtection@tdi.texas.gov)

### DISPUTAS SOBRE PRIMAS O RECLAMOS:

Si tiene una disputa concerniente a su prima o a un reclamo, debe comunicarse con el agente o la compañía primero. Si no se resuelve la disputa, puede entonces comunicarse con el departamento (TDI).

### UNA ESTE AVISO A SU FIANZA DE GARANTIA:

Este aviso es solo para propósito de información y no se convierte en parte o condición del documento adjunto.

FILED AND RECORDED  
OFFICIAL PUBLIC RECORDS

*Laura Richard*

Laura Richard, County Clerk  
Fort Bend County Texas

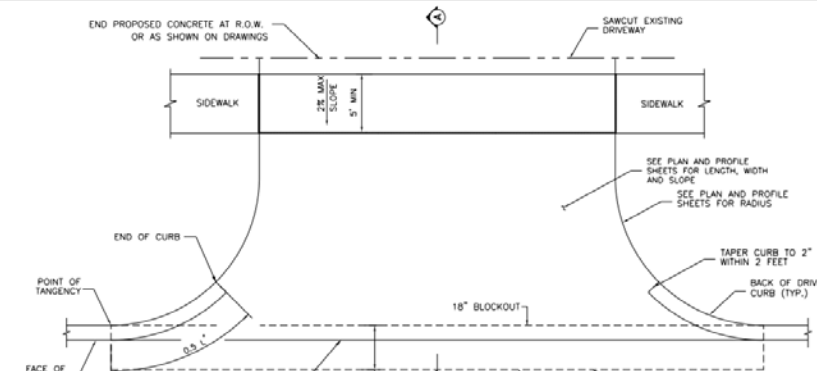
December 26, 2023 04:41:26 PM

FEE: \$0.00 DP2

2023122056



A:\1704\1801\Fort Bend County Standards\Fort Bend County Standard\Fort Bend County Standard\CONSTRUCTION\DRIVEWAY\_DETAILS\_FOR\_MAJOR\_ROADWAY\_CONSTRUCTION\DRIVEWAY\_DETAILS\_FOR\_MAJOR\_ROADWAY\_CONSTRUCTION.dwg

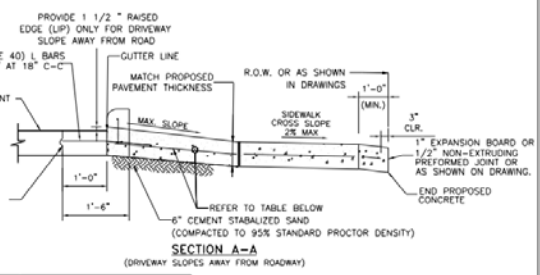
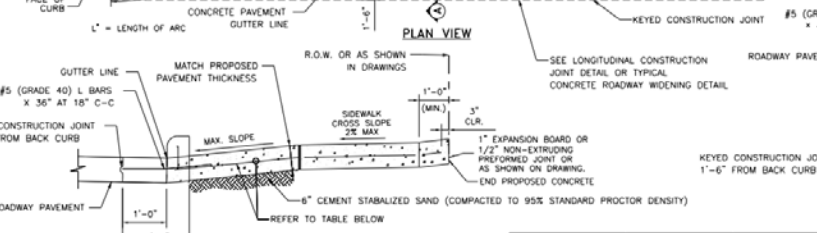


**NOTES:**

1. SAWCUT EXISTING DRIVEWAY AT R.O.W. LINE OR AS SHOWN ON DRAWING AND REMOVE EXISTING DRIVEWAY TO SAWCUT LINE.
2. IF THERE IS EXISTING CURB ON DRIVEWAY, CONNECT PROPOSED CURB TO EXISTING CURB OTHERWISE, TAPER CURB HEIGHT AS SHOWN.
3. SEE PAVEMENT DETAIL SHEET FOR CONCRETE CURB REINFORCEMENT.
4. THIS DRIVEWAY INSTALLATION IS GOVERNED BY HARRIS COUNTY ITEM 360.

**MINIMUM RADII REQUIREMENTS - DRIVEWAYS**

	LOCAL	COLLECTOR/MAJOR
RESIDENTIAL	5'	-
COMMERCIAL	10'	25'



	PAVEMENT THICKNESS	COLLECTOR/MAJOR	RESIDENTIAL (MAJOR THROUGHFARE)	RESIDENTIAL (COLLECTORS AND LOCAL STREETS)
REINFORCEMENT	6"	#4 @ 24" O.C.E.W.	N/A	#4 @ 24" O.C.E.W.
	7"	#4 @ 24" O.C.E.W.	#4 @ 24" O.C.E.W.	#4 @ 24" O.C.E.W.
	8"	#4 @ 18" O.C.E.W.	#4 @ 18" O.C.E.W.	#4 @ 18" O.C.E.W.
EXPANSION DOWEL JOINT	6"	3/4" DIA. SMOOTH BAR	3/4" DIA. SMOOTH BAR	3/4" DIA. SMOOTH BAR
	7"	1" DIA. SMOOTH BAR	1" DIA. SMOOTH BAR	1" DIA. SMOOTH BAR
	8"	1" DIA. SMOOTH BAR	1" DIA. SMOOTH BAR	1" DIA. SMOOTH BAR
CONSTRUCTION JOINT DOWEL	ALL	#5 REBAR	#5 REBAR	#5 REBAR
	ALL	6" CEMENT-STABILIZED SAND	2" BANK SAND	2" BANK SAND
RUNNING SLOPE	ALL	2% TO 4%	2% TO 6%	2% TO 10%*

\*10% ALLOWABLE ON PRIVATELY CONSTRUCTED PROJECTS  
6% MAX ON PUBLIC PROJECTS

NO.	REVISIONS	DATE	NAME
1	ORIGINAL STANDARD ISSUED	2-1-21	RBB

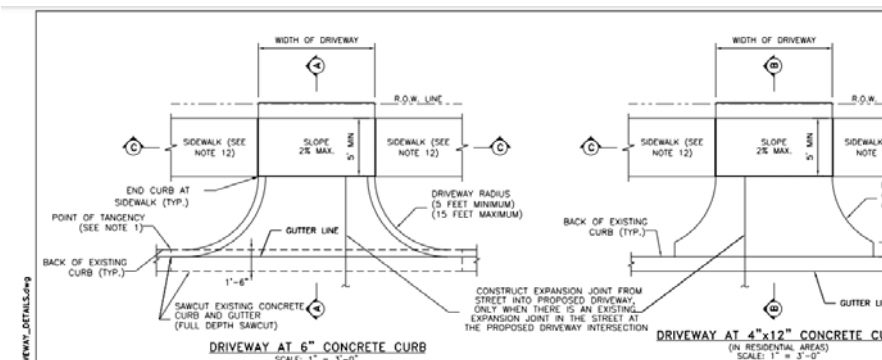
**FORT BEND COUNTY ENGINEERING DEPARTMENT**



CONSULTANT LOGO (LAYER "C-NON-PRINT")

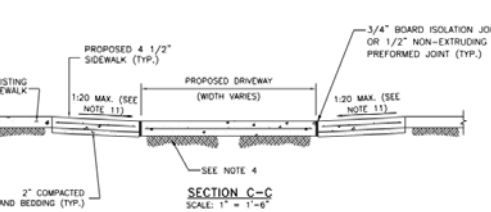
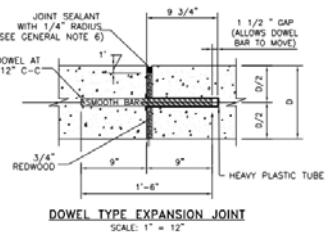
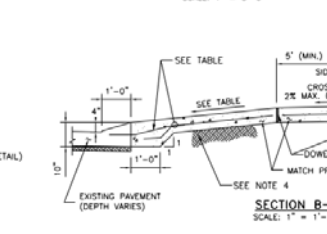
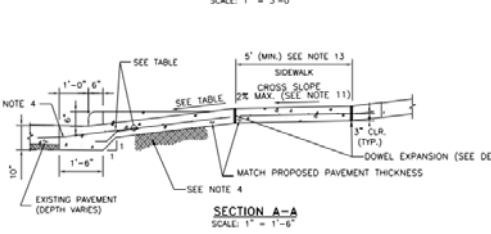
FOR INTERIM REVIEW ONLY  
DOCUMENT INCOMPLETE  
NOT SUITABLE FOR CONSTRUCTION  
REINFORCEMENT BARBERS  
(LAYER "C-NON-PRINT")  
P.E. SERIAL NO.  
DATE:

PROJECT TITLE:	DATE:	FRCD STANDARD
DRIVEWAY DETAILS FOR MAJOR ROADWAY CONSTRUCTION	2-1-21	# / #



**NOTES:**

1. PROPOSED DRIVEWAY AT 6" CONCRETE CURB SHALL MATCH EXISTING CURB AT POINT OF TANGENCY.
2. PROPOSED DRIVEWAY SHALL BE BUILT WITH PORTLAND CEMENT CONCRETE, 5 1/2 SACK MINIMUM PER CURE YARD, 3,500 PSI STRENGTH AT 28 DAYS. THIS DRIVEWAY INSTALLATION IS GOVERNED BY HARRIS COUNTY ITEM 360.
3. COMPACTION OF SUBGRADE TO 95% OF STANDARD PROCTOR DENSITY (ASTM D698) (+/- 2% OPTIMUM MOISTURE) FOR PROPOSED DRIVEWAY CONNECTION. THE COUNTY ENGINEER RESERVES THE RIGHT TO INSPECT AND REQUIRE LABORATORY TEST TO BE CONDUCTED.
4. FOR COMMERCIAL DRIVEWAYS, USE 6" OF COMPACTED CEMENT STABILIZED SAND. FOR RESIDENTIAL DRIVEWAYS, USE 2" OF COMPACTED BANK SAND.
5. A PROPOSED DRIVEWAY TO BE BUILT ON A CORNER LOT CANNOT BE LOCATED WITHIN ANY PORTION OF THE PUBLIC STREET CURB RADIUS (THE POINTS OF TANGENCY MAY BE THE SAME POINT ALONG THE STREET CURB LINE).
6. PROPOSED DRIVEWAY REINFORCING STEEL SHALL BE TIED TO EXISTING CONCRETE PAVEMENT WITH A MINIMUM LAP OF 18 INCHES.
7. IF EXISTING STREET REBAR IS CUT OFF, THEN #4 DOWEL BARS (18" LONG) NEED TO BE INSTALLED AT 24" SPACING, EMBEDDED 9 INCHES AND EXPOSED OR MATCH EXISTING SPACING IF TIGHTER.
8. 3" NON-METALLIC CHAIRS ARE REQUIRED.
9. FOR CAPITAL IMPROVEMENT PROJECTS, THE SUBGRADE SHALL BE STABILIZED ACCORDING TO THE GEOTECHNICAL REPORT RECOMMENDATIONS.
10. SAW AND SEAL ALL CONSTRUCTION JOINTS.
11. SIDEWALK SLOPES SHALL COMPLY WITH THE TEXAS ACCESSIBILITY STANDARDS 403.3 "SLOPE".
12. IF SIDEWALK IS EXISTING, SEE SECTION C-C.
13. SIDEWALKS MAY BE REDUCED TO 4' IN FRONT OF SINGLE-FAMILY RESIDENTIAL LOTS WHEN A 5' PASSING AREA IS PROVIDED IN THE DRIVEWAY.
14. FOR SIDEWALK DETAILS SEE SIDEWALK DETAILS SHEET



	PAVEMENT THICKNESS	COLLECTOR/MAJOR	RESIDENTIAL (MAJOR THROUGHFARE)	RESIDENTIAL (COLLECTORS AND LOCAL STREETS)
REINFORCEMENT	6"	#4 @ 24" O.C.E.W.	N/A	#4 @ 24" O.C.E.W.
	7"	#4 @ 24" O.C.E.W.	#4 @ 24" O.C.E.W.	#4 @ 24" O.C.E.W.
	8"	#4 @ 18" O.C.E.W.	#4 @ 18" O.C.E.W.	#4 @ 18" O.C.E.W.
EXPANSION DOWEL JOINT	6"	3/4" DIA. SMOOTH BAR	3/4" DIA. SMOOTH BAR	3/4" DIA. SMOOTH BAR
	7"	1" DIA. SMOOTH BAR	1" DIA. SMOOTH BAR	1" DIA. SMOOTH BAR
	8"	1" DIA. SMOOTH BAR	1" DIA. SMOOTH BAR	1" DIA. SMOOTH BAR
CONSTRUCTION JOINT DOWEL	ALL	#5 REBAR	#5 REBAR	#5 REBAR
	ALL	6" CEMENT-STABILIZED SAND	2" BANK SAND	2" BANK SAND
RUNNING SLOPE	ALL	2% TO 4%	2% TO 6%	2% TO 10%*

\*10% ALLOWABLE ON PRIVATELY CONSTRUCTED PROJECTS  
6% MAX ON PUBLIC PROJECTS

NO.	REVISIONS	DATE	NAME
1	ORIGINAL STANDARD ISSUED	2-1-21	RBB

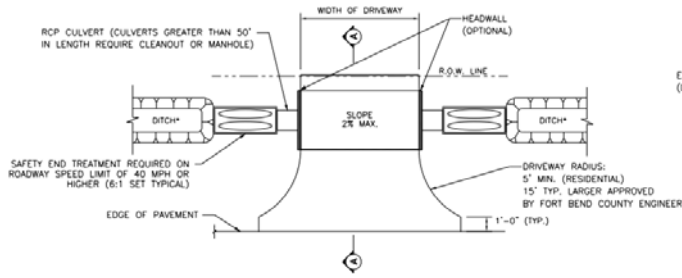
**FORT BEND COUNTY ENGINEERING DEPARTMENT**



CONSULTANT LOGO (LAYER "C-NON-PRINT")

FOR INTERIM REVIEW ONLY  
DOCUMENT INCOMPLETE  
NOT SUITABLE FOR CONSTRUCTION  
REINFORCEMENT BARBERS  
(LAYER "C-NON-PRINT")  
P.E. SERIAL NO.  
DATE:

PROJECT TITLE:	DATE:	FRCD STANDARD
DRIVEWAY DETAILS FOR RESIDENTIAL DRIVEWAYS	2-1-21	# / #



**OPEN DITCH DRIVEWAY**  
\*DITCH IS TO HAVE 4:1 SLOPE

MINIMUM RADI REQUIREMENTS - DRIVEWAYS		
	LOCAL	COLLECTOR/MAJOR
RESIDENTIAL	5'	-
COMMERCIAL	10'	25'



**ASPHALT APRON DETAIL - DRIVEWAY PROFILE FOR CULVERT DRAINAGE**



**SECTION A-A FOR RESIDENTIAL DRIVEWAYS**



**SECTION A-A FOR COMMERCIAL DRIVEWAYS**

NO.	REVISIONS	DATE	NAME
1	ORIGINAL STANDARD ISSUED	2-1-21	FWR
2			
3			
4			

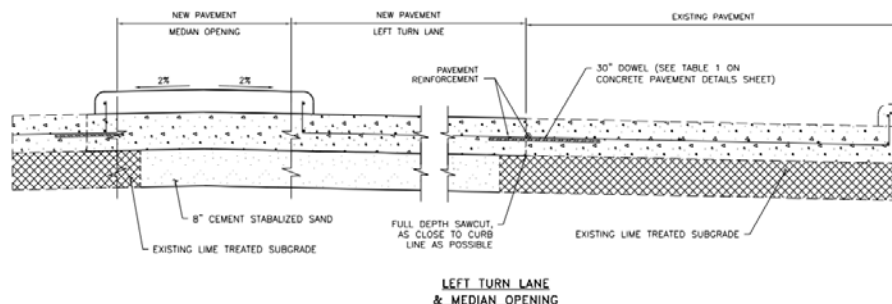
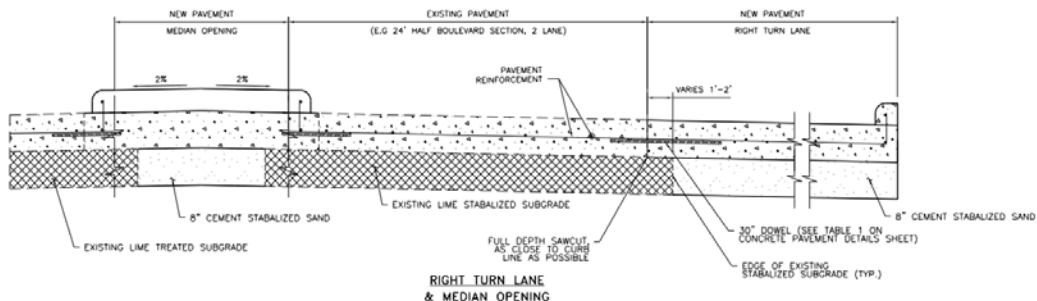
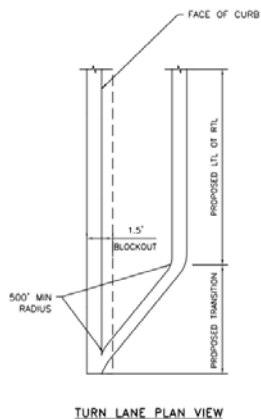
FORT BEND COUNTY  
ENGINEERING DEPARTMENT



CONSULTANT LOGO  
(LAYER "C-NON-PRINT")

FOR INTERIM REVIEW ONLY  
DOCUMENT INCOMPLETE:  
NOT ADVISED FOR CONSTRUCTION.  
BEARING THE RISK OF DAMAGES  
(LAYER "C-NON-PRINT")  
P.E. SERIAL No.  
DATE:

PROJECT TITLE	DRAWN BY	FRSD STANDARD
ASPHALT DRIVEWAY DETAILS	FRSD	
	CHECKED BY	
	SCALE AS NOTED	
	DATE	
	APPROVED BY:	
		SHEET NO. # / #



**NOTES**  
1. FOR CONCRETE PAVEMENT REINFORCEMENT AND JOINT DETAILS, SEE CONCRETE PAVEMENT DETAILS SHEET

NO.	REVISIONS	DATE	NAME
1	ORIGINAL STANDARD ISSUED	2-1-21	FWR
2			
3			
4			

FORT BEND COUNTY  
ENGINEERING DEPARTMENT



CONSULTANT LOGO  
(LAYER "C-NON-PRINT")

FOR INTERIM REVIEW ONLY  
DOCUMENT INCOMPLETE:  
NOT ADVISED FOR CONSTRUCTION.  
BEARING THE RISK OF DAMAGES  
(LAYER "C-NON-PRINT")  
P.E. SERIAL No.  
DATE:

PROJECT TITLE	DRAWN BY	FRSD STANDARD
TURN LANE & MEDIAN OPENING DETAIL	FRSD	
	CHECKED BY	
	SCALE AS NOTED	
	DATE	
	APPROVED BY:	
		SHEET NO. # / #

ALTYCA160\Fort Bend County Standard\Fort Bend County STD\CONVEY. STORM WATER POLLUTION PREVENTION PLAN DETAILS\PLAN DETAILS.dwg



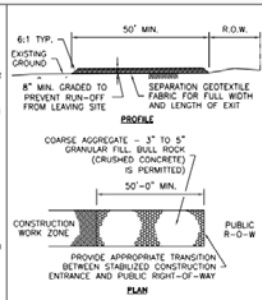
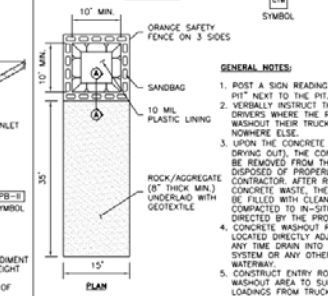
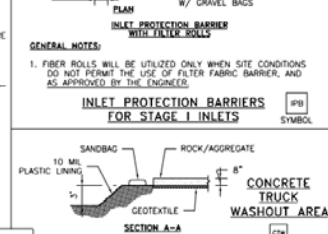
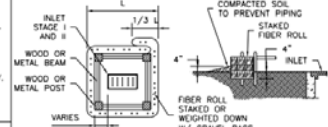
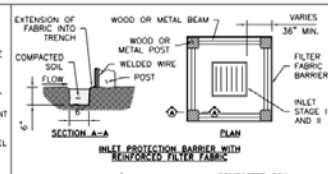
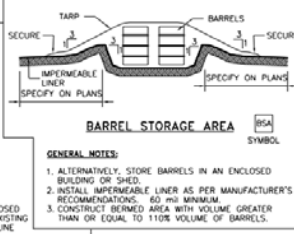
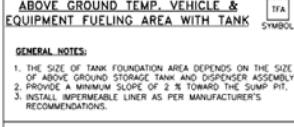
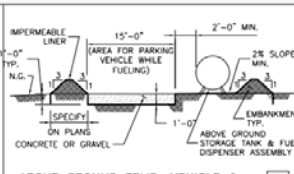
- A. TYPES OF FILTER DAMS**
1. TYPE 1 (NON-REINFORCED)
    - a. HEIGHT - 18-24 INCHES. MEASURE VERTICALLY FROM EXISTING GROUND TO TOP OF FILTER DAM.
    - b. TOP WIDTH - 2 FEET (MINIMUM).
    - c. SLOPES - 2:1 (MAXIMUM).
  2. TYPE 2 (REINFORCED)
    - a. HEIGHT - 18-36 INCHES. MEASURE VERTICALLY FROM EXISTING GROUND TO TOP OF FILTER DAM.
    - b. TOP WIDTH - 2 FEET (MINIMUM).
    - c. SLOPES - 2:1 (MAXIMUM).
  3. TYPE 3 (REINFORCED)
    - a. HEIGHT - 36-48 INCHES. MEASURE VERTICALLY FROM EXISTING GROUND TO TOP OF FILTER DAM.
    - b. TOP WIDTH - 2 FEET (MINIMUM).
    - c. SLOPES - 3:1 (MAXIMUM).
  4. TYPE 4 (GABION)
    - a. HEIGHT - 30 INCHES (MINIMUM). MEASURE VERTICALLY FROM EXISTING GROUND TO TOP OF FILTER DAM.
    - b. TOP WIDTH - 2 FEET (MINIMUM).
  5. TYPE 5. AS SHOWN ON THE PLANS.
- B. CONSTRUCT FILTER DAMS ACCORDING TO THE FOLLOWING CRITERIA UNLESS SHOWN OTHERWISE ON THE PLANS.**
1. TYPE 2 AND 3 FILTER DAMS: SECURE WITH 20 GAUGE GALVANIZED BROWN WIRE MESH WITH 1 RICH DIAMETER HEXAGONAL OPENINGS.
  2. PLACE GRANULAR FILL ON THE WIRE MESH TO HEIGHT AND SLOPES SHOWN ON PLANS OR AS SPECIFIED BY THE ENGINEER.
    - a. 3-5 INCHES FOR ROCK FILTER DAM TYPES 1, 2 AND 4.
    - b. 4-8 INCHES FOR ROCK FILTER DAM TYPE REFER TO GRANULAR FILL IN SPECIFICATION SECTION NO. 02378 RIPRAP AND GRANULAR FILL.
  3. FOLD WIRE MESH AT UPSTREAM SIDE OVER GRANULAR FILL AND TIGHTLY SECURED TO ITSELF ON THE DOWNSTREAM SIDE USING WIRE TIES OR HOOD RINGS.
  4. IN STREAMS: SECURE OR STAKE MESH TO STREAM BED PRIOR TO AGGREGATE PLACEMENT.
  5. SEE HCTCD SPECIFICATION SECTION NO. 02364-FILTER DAMS.
- EMBED ONE FOOT MINIMUM INTO SLOPE AND RAISE ONE FOOT HIGHER THAN CENTER OF DEPRESSED AREA AT SLOPE.

NO.	REVISIONS	DATE	NAME
1	ORIGINAL STANDARD ISSUED	2-1-21	RWB

FORT BEND COUNTY  
ENGINEERING DEPARTMENT



CONSULTANT LOGO  
(LAYER "C-NON-PRINT")



FOR INTERIM REVIEW ONLY  
DOCUMENT INCOMPLETE  
NOT SUITABLE FOR CONSTRUCTION  
BIDDING AND PERMITS  
(LAYER "C-NON-PRINT")  
DATE: 2-1-21

PROJECT TITLE:	DRAWN BY:	FIELD STANDARD
STORM WATER POLLUTION PREVENTION PLAN DETAILS	RWB	