

NOW THEREFORE, BE IT RESOLVED AND ORDERED that the Fort Bend County Commissioners Court sitting as the Board of Directors of CAD No. 6:

1. Finds and declares that the matters and facts set out in the preamble of this Resolution and Order are hereby true and complete and are incorporated herein.
2. Pursuant to Section 387.003(j) of the Texas Local Government Code, excludes from the boundaries of CAD No. 6 the De-Annexed Properties, which properties have FBCAD Property ID No.'s R86697, R86696, and R86695 and are further described and identified on Exhibit "A" attached hereto.

BE IT FURTHER RESOLVED AND ORDERED that this Resolution and Order shall be immediately effective upon passage.

ADOPTED this 25th day of July, 2023.

FORT BEND COUNTY ASSISTANCE DISTRICT NO. 6


County Judge KP George

KP GEORGE,
COUNTY JUDGE

ATTEST:



LAURA RICHARD,
COUNTY CLERK



EXHIBIT A

(2 Pages)

R86697

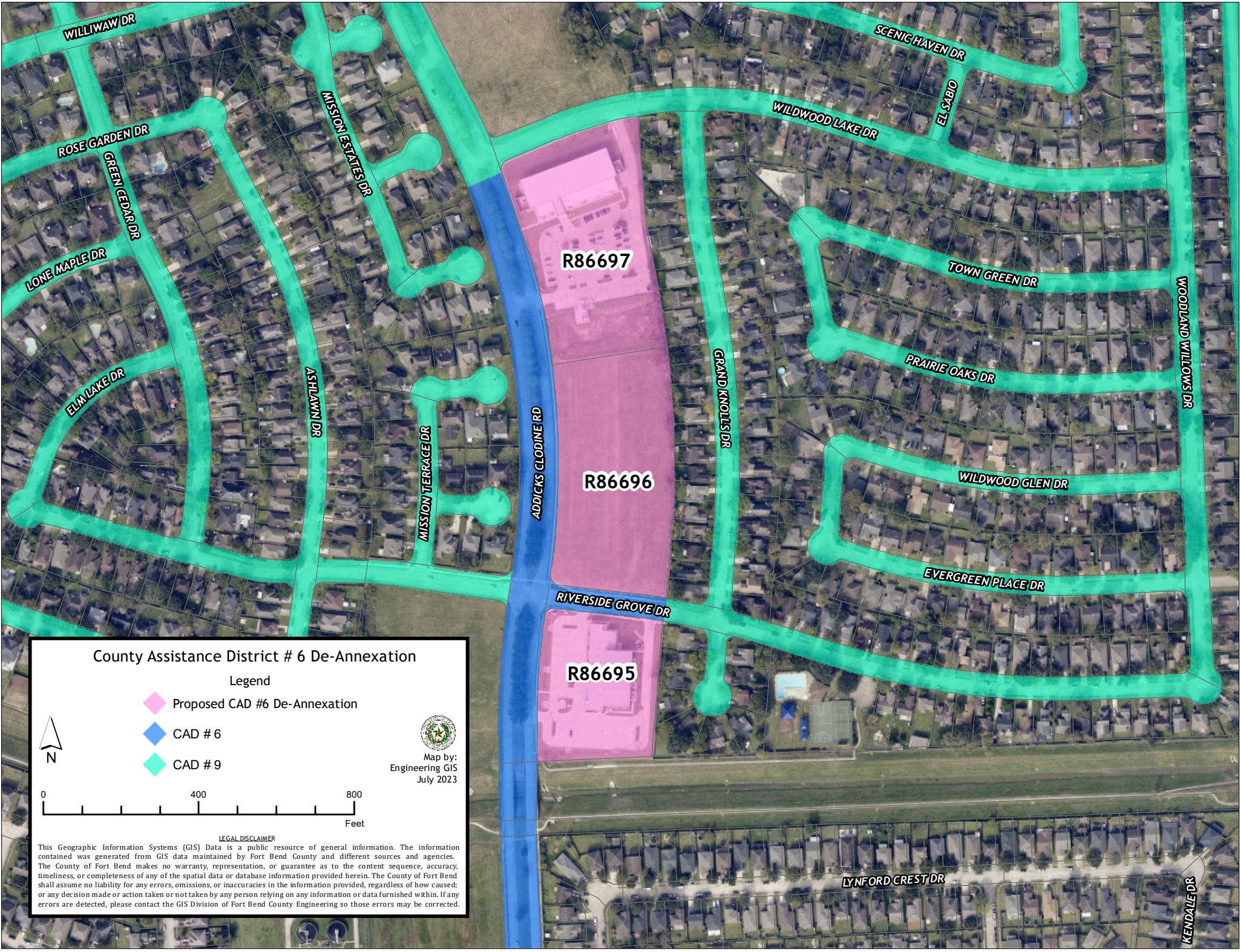
Being a tract of land containing 4.1859 acres, more or less, the same being all of Unrestricted Reserve "C", a replat of Mission Glen, Section One, an subdivision in Fort Bend County, Texas, according to the map or plat thereof, recorded under slide no. 574/A of the Map Records of Fort Bend County, Texas; said tract of land being more fully described by metes and bounds in Deed recorded under Clerk's File No. 2014072199 of the Official Public Records of Fort Bend County, Texas.

R86696

Being a tract land containing 4.1865 acres, more or less, the same being all of Unrestricted Reserve "B", a replat of Mission Glen, Section One (1), a subdivision in Fort Bend County, Texas, according to the map or plat thereof recorded under slide no. 574/A of the Map Records of Fort Bend County, Texas; said tract of land being more fully described in Deed recorded under Clerk's File No. 2014140779 of the Official Public Records of Fort Bend County, Texas.

R86695

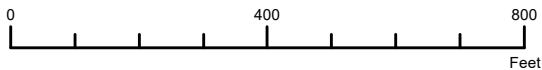
Being all of Unrestricted Reserve "A", of Mission Glen, Section One (1), a subdivision in Fort Bend County, Texas, according to the map or plat thereof recorded under Volume 33, Page 16 of the plat records of Fort Bend County, Texas; said property being more fully described in Deed recorded under Clerk's File No. 2014071616 of the Official Public Records of Fort Bend County, Texas.



County Assistance District # 6 De-Annexation

Legend

- Proposed CAD #6 De-Annexation
- CAD # 6
- CAD # 9



LEGAL DISCLAIMER

This Geographic Information Systems (GIS) Data is a public resource of general information. The information contained was generated from GIS data maintained by Fort Bend County and different sources and agencies. The County of Fort Bend makes no warranty, representation, or guarantee as to the content sequence, accuracy, timeliness, or completeness of any of the spatial data or database information provided herein. The County of Fort Bend shall assume no liability for any errors, omissions, or inaccuracies in the information provided, regardless of how caused; or any decision made or action taken or not taken by any person relying on any information or data furnished within. If any errors are detected, please contact the GIS Division of Fort Bend County Engineering so those errors may be corrected.



Map by:
Engineering GIS
July 2023