



REVIEW BY FORT BEND COUNTY
COMMISSIONERS COURT

Fort Bend County
Engineering Department
301 Jackson Suite 401
Richmond, Texas 77469
281.633.7500
Permits@fortbendcountytx.gov

☐

Right of Way Permit

☒

Commercial Driveway Permit

Permit No: 2022-58600

The following "Notice of Proposed Cable, Conduit, and/or Pole Line activity in Fort Bend County" and accompanying attachments have been reviewed and the notice conforms to appropriate regulations set by Commissioner's Court of Fort Bend County, Texas.

(1) COMPLETE APPLICATION FORM:

☒
☒
☒

a. Name of road, street, and/or drainage ditch affected.

b. Vicinity map showing course of directions

c. Plans and specifications

(2) BOND:

☐

County Attorney, approval when applicable.

☐

Perpetual bond currently posted.

Bond No: _____

Amount: _____

☐

Performance bond submitted.

Bond No: _____

Amount: _____

☒

Cashier's Check

Check No: _____

Amount: \$10,000.00

(3) DRAINAGE DISTRICT APPROVAL (WHEN APPLICABLE):

Drainage District Approval

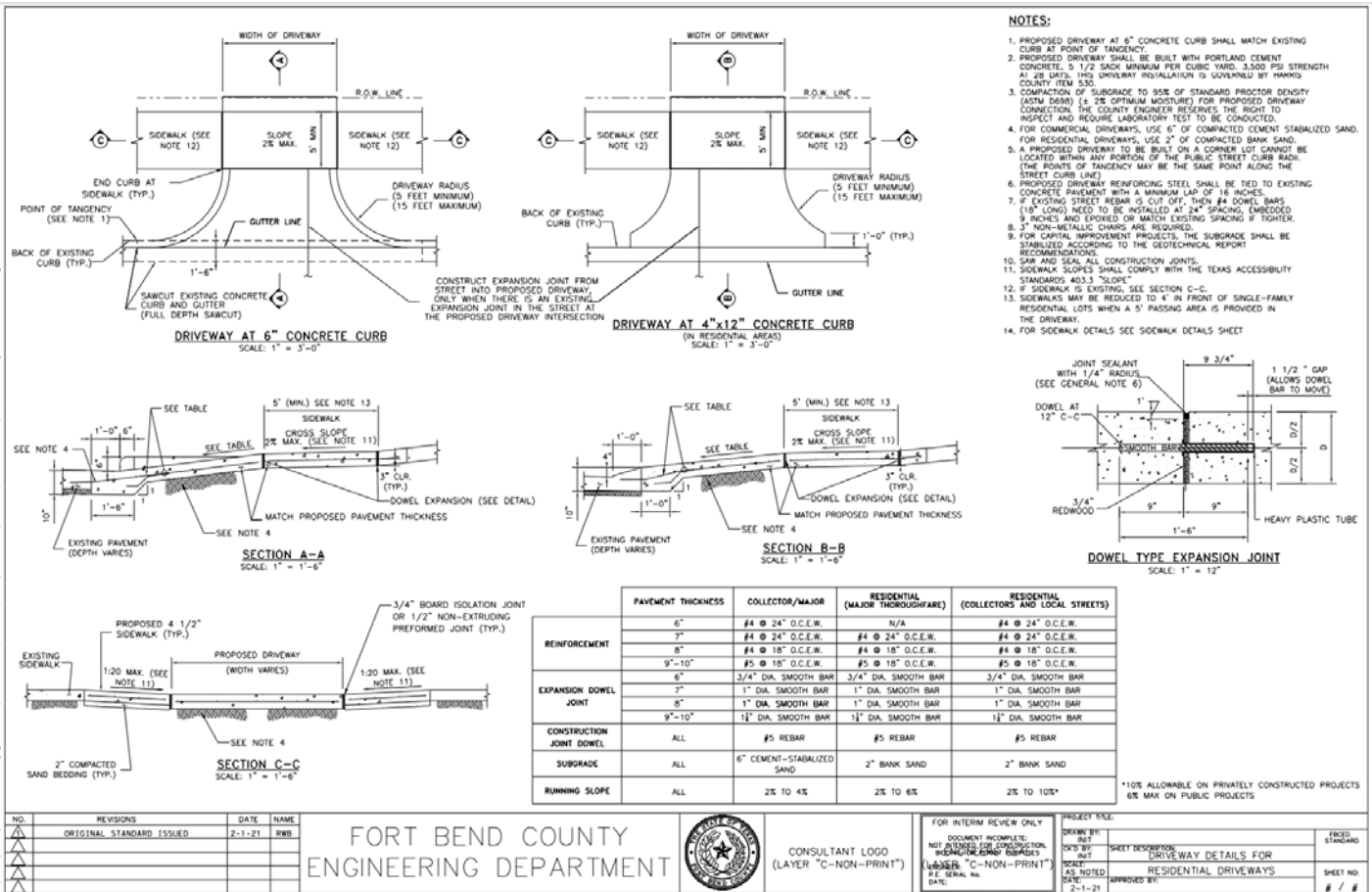
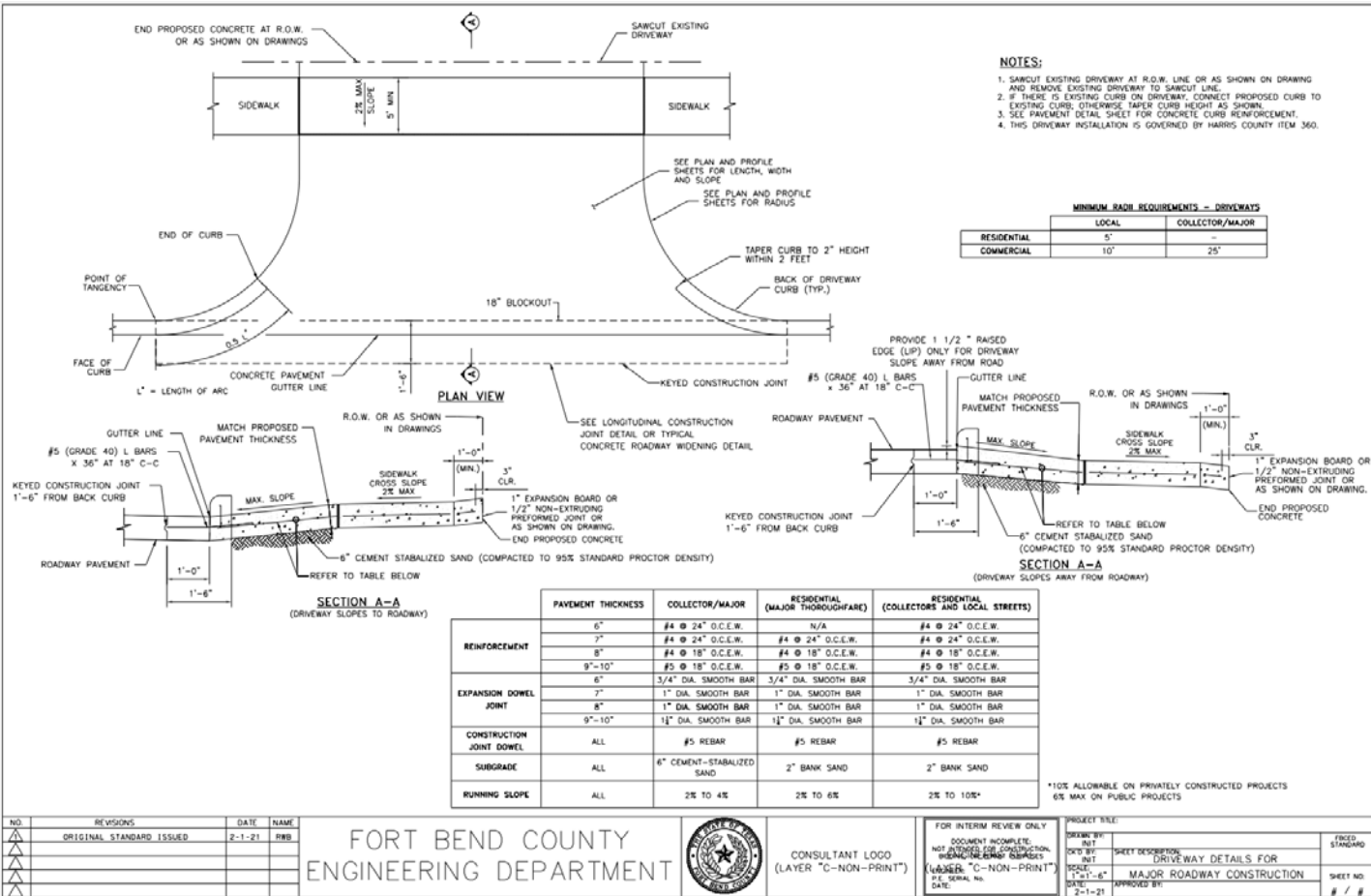
Date

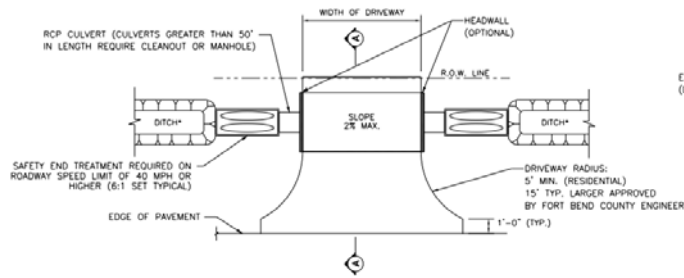
We have reviewed this project and agree it meets minimum requirements.

Permit Administrator

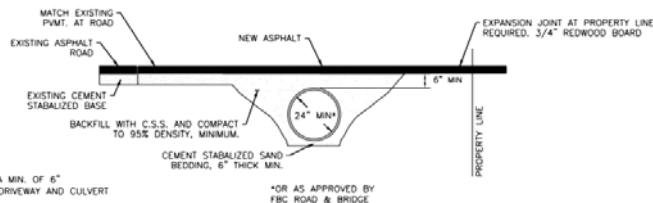
3/17/2023

Date

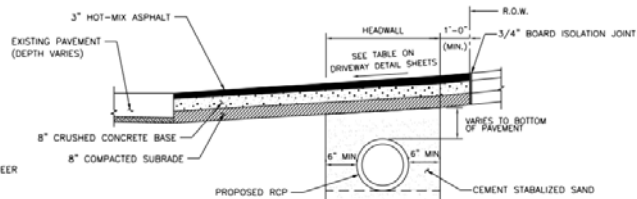




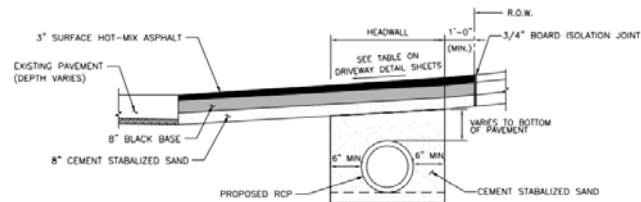
	MINIMUM RADIUS REQUIREMENTS - DRIVEWAYS	
	LOCAL	COLLECTOR/MAJOR
RESIDENTIAL	5'	-
COMMERCIAL	10'	25'



ASPHALT APRON DETAIL - DRIVEWAY PROFILE FOR CULVERT DRAINAGE



SECTION A-A FOR RESIDENTIAL DRIVEWAYS



SECTION A-A FOR COMMERCIAL DRIVEWAYS

NO.	REVISIONS	DATE	NAME
1	ORIGINAL STANDARD ISSUED	2-1-21	RWB

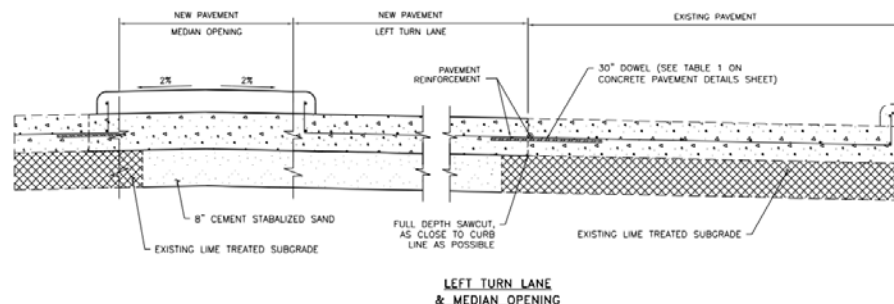
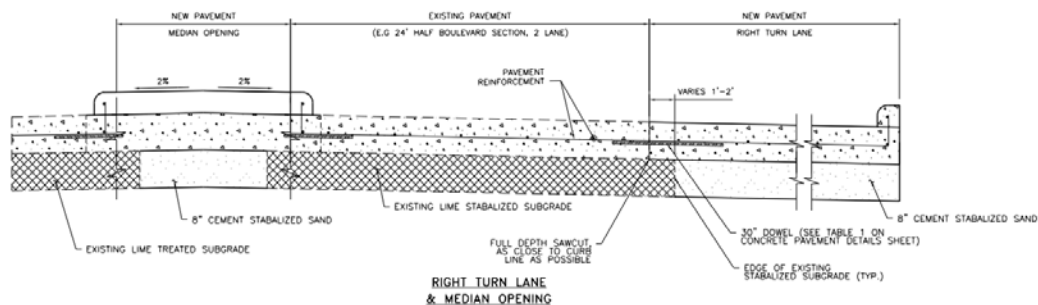
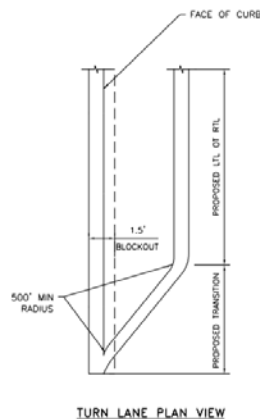
FORT BEND COUNTY
ENGINEERING DEPARTMENT



CONSULTANT LOGO
(LAYER "C-NON-PRINT")

FOR INTERIM REVIEW ONLY
DOCUMENT INCOMPLETE:
NOT ADVISED FOR CONSTRUCTION
BIDDING/ISSUING PURPOSES
(LAYER "C-NON-PRINT")
P.E. SERIAL NO.
DATE:

PROJECT TITLE:	DRAWN BY:	PROJ. STANDARD
ASPHALT DRIVEWAY DETAILS	NOT	
	CHECK BY:	
	SCALE:	
	DATE:	
	APPROVED BY:	
		SHEET NO. # / #



- NOTES
- FOR CONCRETE PAVEMENT REINFORCEMENT AND JOINT DETAILS, SEE CONCRETE PAVEMENT DETAILS SHEET

NO.	REVISIONS	DATE	NAME
1	ORIGINAL STANDARD ISSUED	2-1-21	RWB

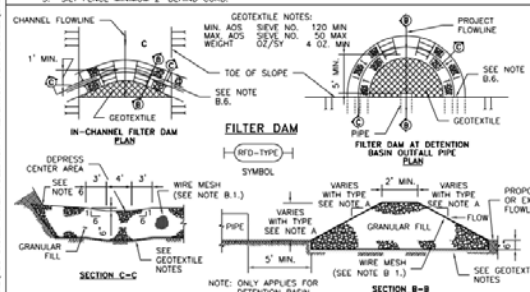
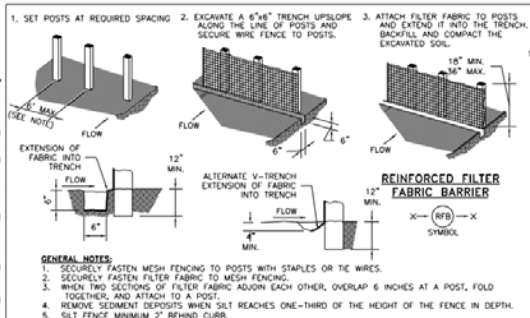
FORT BEND COUNTY
ENGINEERING DEPARTMENT



CONSULTANT LOGO
(LAYER "C-NON-PRINT")

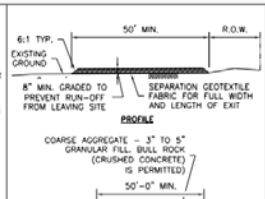
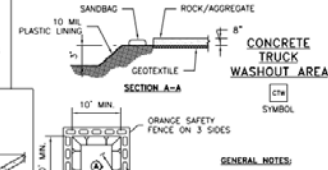
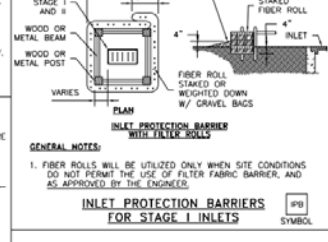
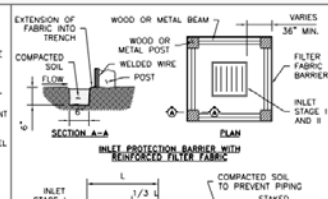

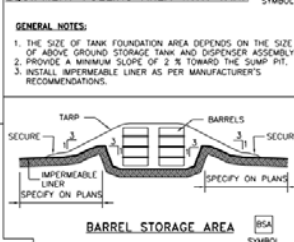
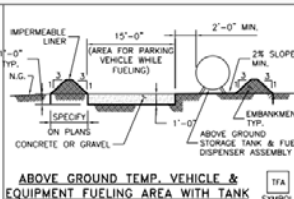
FOR INTERIM REVIEW ONLY
DOCUMENT INCOMPLETE:
NOT ADVISED FOR CONSTRUCTION
BIDDING/ISSUING PURPOSES
(LAYER "C-NON-PRINT")
P.E. SERIAL NO.
DATE:

PROJECT TITLE:	DRAWN BY:	PROJ. STANDARD
TURN LANE & MEDIAN OPENING DETAIL	NOT	
	CHECK BY:	
	SCALE:	
	DATE:	
	APPROVED BY:	
		SHEET NO. # / #



- A. TYPES OF FILTER DAMS**
1. TYPE 1 (NON-REINFORCED)
 - a. HEIGHT - 18-24 INCHES. MEASURE VERTICALLY FROM EXISTING GROUND TO TOP OF FILTER DAM.
 - b. TOP WIDTH - 2 FEET (MINIMUM).
 - c. SLOPES - 2:1 (MAXIMUM).
 2. TYPE 2 (REINFORCED)
 - a. HEIGHT - 18-36 INCHES. MEASURE VERTICALLY FROM EXISTING GROUND TO TOP OF FILTER DAM.
 - b. TOP WIDTH - 2 FEET (MINIMUM).
 - c. SLOPES - 2:1 (MAXIMUM).
 3. TYPE 3 (REINFORCED)
 - a. HEIGHT - 36-48 INCHES. MEASURE VERTICALLY FROM EXISTING GROUND TO TOP OF FILTER DAM.
 - b. TOP WIDTH - 2 FEET (MINIMUM).
 - c. SLOPES - 3:1 (MAXIMUM).
 4. TYPE 4 (GABION)
 - a. HEIGHT - 30 INCHES (MINIMUM). MEASURE VERTICALLY FROM EXISTING GROUND TO TOP OF FILTER DAM.
 - b. TOP WIDTH - 2 FEET (MINIMUM).
 5. TYPE 5. AS SHOWN ON THE PLANS.

- B. CONSTRUCT FILTER DAMS ACCORDING TO THE FOLLOWING CRITERIA UNLESS SHOWN OTHERWISE ON THE PLANS.**
1. TYPE 2 AND 3 FILTER DAMS: SECURE WITH 20 GAUGE GALVANIZED WOVEN WIRE MESH WITH 1 INCH DIAMETER HEXAGONAL OPENINGS.
 2. PLACE GRANULAR FILL ON THE WIRE MESH TO HEIGHT AND SLOPES SHOWN ON PLANS OR AS SPECIFIED BY THE ENGINEER.
 3. 3-5 INCHES FOR ROCK FILTER DAM TYPES 1, 2, AND 4.
 4. 4-8 INCHES FOR ROCK FILTER DAM TYPE REFER TO GRANULAR FILL IN SPECIFICATION SECTION NO. 02378 RIPRAP AND GRANULAR FILL.
 5. FOLD WIRE MESH AT UPSTREAM SIDE OVER GRANULAR FILL AND TIGHTLY SECURE TO ITSELF ON THE DOWNSTREAM SIDE USING WIRE TIES OR HOOD RINGS.
 6. IN STREAM: SECURE OR STAKE MESH TO STREAM BED PRIOR TO AGGREGATE PLACEMENT.
 7. SEE HCYCD SPECIFICATION SECTION NO. 02364-FILTER DAMS.
 8. EMBED ONE FOOT MINIMUM INTO SLOPE AND BASE ONE FOOT HIGHER THAN CENTER OF DEPRESSED AREA AT SLOPE.



NO.	REVISIONS	DATE	NAME
1	ORIGINAL STANDARD ISSUED	2-1-21	RWB
2			
3			
4			
5			

FORT BEND COUNTY

ENGINEERING DEPARTMENT

CONSULTANT LOGO

(LAYER "C-NON-PRINT")

PROJECT TITLE:	DATE:
STORM WATER POLLUTION PREVENTION PLAN DETAILS	2-1-21
DRAWN BY:	CHECKED BY:
INT	INT
SCALE:	DATE:
NONE	2-1-21
APPROVED BY:	DATE:

THIS CHECK IS VOID WITHOUT A COLORED BORDER AND BACKGROUND PLUS A KNIGHT & FINGERPRINT WATERMARK ON THE BACK - HOLD AT ANGLE TO VIEW



Southwestern National Bank

6901 CORPORATE DRIVE
HOUSTON, TEXAS 77036
(877) 272-5088

CASHIER'S CHECK

NOTICE TO CUSTOMERS
THE PURCHASE OF AN INDEMNITY BOND MAY BE REQUIRED
BEFORE ANY CASHIER'S CHECK OF THIS BANK WILL BE
REPLACED OR REFUNDED IN THE EVENT IT IS LOST,
MISPLACED OR STOLEN.

156409

DATE December 16, 2022

REMITTER SAMADA, INC

PAY Ten Thousand Dollars AND 00/100

TO THE ORDER OF FORT BEND COUNTY

\$*****10,000.00

PURPOSE

Permit No. 2022-58400


AUTHORIZED SIGNATURE

A handwritten signature in black ink, appearing to be 'R. Samada', written over a horizontal line.

 886 CC Registry
xxx3122

Yesterday, Mar 30
\$10,000.00

EXPRESS DEPOSIT

 **CADENCE BANK**

Deposit Date/Time: 03/30/23 12:05 PM

10,000.00


10,000.00

Deposit details:



\$10,000.00

THIS CHECK IS VOID WITHOUT A COLORED BORDER AND BACKGROUND PLUS A KNIGHT & FINGERPRINT WATERMARK ON THE BACK - HOLD AT ANGLE TO VIEW

 **Southwestern National Bank**
6601 CORPORATE DRIVE
HOUSTON, TEXAS 77038
(877) 272-5088

CASHIER'S CHECK

NOTICE TO CUSTOMERS
THE PURCHASE OF AN EKN'UNITY (EKN) MAY BE SECURED
BEFORE ANY CASHIER'S CHECK OF THIS BANK WILL BE
REPLACED OR REFUNDED IN THE EVENT IT IS LOST,
MISPLACED OR STOLEN

156409

DATE December 16, 2022


REMITTER SAMADA, INC

PAY Ten Thousand Dollars AND 00/100

TO THE ORDER OF FORT BEND COUNTY

PURPOSE Permit No. 2022-58400

\$*****10,000.00


AUTHORIZED SIGNATURE

Seq: 1

Receipt Number: 03/30/23

Cadence Bank
For Deposit only to
Fort Bend County

ALICIA LOBOYA

BACK HERE IF MOBILE DEPOSIT

MOBILE DEPOSIT

Order Status

Investor Name		Confirmation #	Fund Name	Description	Amount	Trade Date	Settlement Date	Payment Method	Transaction Status	Memo
Fort Bend County, Office of County Clerk			Texas CLASS	Contribution	\$10,000.00	03/31/2023	04/03/2023	ACH	Processed	

DEPOSIT

PERMIT #

2022-58600

STYLE:

**Houston Home &
Garden/Samada, Inc**

NAME PUT INTO TEXAS CLASS AS:

HoustonHome&Garden

TEXAS CLASS ACCOUNT NUMBER



DEPOSIT AMOUNT:

\$10,000.00

DATE RECEIVED:

3/28/2023

DATE TRANSFERRED TO TEXAS CLASS:

4/3/2023