



**PERMIT APPLICATION REVIEW FORM FOR  
CABLE, CONDUIT, AND POLE LINE ACTIVITY  
IN FORT BEND COUNTY**

**Fort Bend County  
Engineering Department**  
301 Jackson Suite 401  
Richmond, Texas 77469  
281.633.7500  
Permits@fortbendcountytx.gov

- Right of Way Permit
- Commercial Driveway Permit

Permit No: 2023-59359

**Applicant:** Nassar Group, LLC./M Lanza Engineering

**Job Location Site:** 8818 HARLEM RD, RICHMOND, TX 77407

**Bond No.**                      **Date of Bond:** 2/9/2023 **Amount:** \$10,000.00

The above applicant came to make use of certain Fort Bend County property subject to, "The Order Regulating the Laying, Construction, Maintenance, and Repair of Buried Cables, Conduits, and Pole Lines, In, Under, Across or Along Roads, Streets, Highways, and Drainage Ditches in Fort Bend County, Texas, Under the Jurisdiction of the Commissioners Court of Fort Bend County, Texas," as passed by the Commissioners Court of Fort Bend County, Texas, of the Minutes of the Commissioners Court of Fort Bend County, Texas, to the extent that such order is not inconsistent with Chapter 181, Vernon's Texas Statutes and Codes Annotated.

**Notes:**

1. Evidence of review by the Commissioners Court must be kept on the job site and failure to do so constitutes grounds for job shutdown.
2. Written notices are required, via email, for certain construction activities in County right-of-way. Contact [permits@fbctx.gov](mailto:permits@fbctx.gov) for a copy of the notification procedure applicable to your project.
3. This permit expires one (1) year from date of permit if construction has not commenced.
4. This permit applies to work performed within right-of-ways owned and maintained by Fort Bend County only, and it is the responsibility of the applicant to acquire all other necessary permits and permissions.

On this 28th day of February, 2023, Upon Motion of Commissioner Meyers, seconded by Commissioner Morales, duly put and carried, it is ORDERED, ADJUDGED AND DECREED that said notice of said above purpose is hereby acknowledged by the Commissioners Court of Fort Bend County, Texas, and that said notice be placed on record according to the regulation order thereof.

**Signature**  
By:   
County Engineer

N/A  
By: \_\_\_\_\_  
Drainage District Engineer/Manager

Presented to Commissioners Court and approved.  
Date Recorded 3-8-2023 Comm. Court No. 15AA  
Clerk of Commissioners Court  
By:   
Deputy



**REVIEW BY FORT BEND COUNTY  
COMMISSIONERS COURT**

**Fort Bend County  
Engineering Department**  
301 Jackson Suite 401  
Richmond, Texas 77469  
281.633.7500  
Permits@fortbendcountytexas.gov

- Right of Way Permit**  
 **Commercial Driveway Permit**  
Permit No: 2023-59359

The following "Notice of Proposed Cable, Conduit, and/or Pole Line activity in Fort Bend County" and accompanying attachments have been reviewed and the notice conforms to appropriate regulations set by Commissioner's Court of Fort Bend County, Texas.

**(1) COMPLETE APPLICATION FORM:**

- a. Name of road, street, and/or drainage ditch affected.  
 b. Vicinity map showing course of directions  
 c. Plans and specifications

**(2) BOND:**

- County Attorney, approval when applicable.
- Perpetual bond currently posted. Bond No: \_\_\_\_\_ Amount: \_\_\_\_\_
- Performance bond submitted. Bond No: [REDACTED] Amount: \$10,000.00
- Cashier's Check Check No: \_\_\_\_\_ Amount: \_\_\_\_\_

**(3) DRAINAGE DISTRICT APPROVAL (WHEN APPLICABLE):**

\_\_\_\_\_  
Drainage District Approval

\_\_\_\_\_  
Date

**We have reviewed this project and agree it meets minimum requirements.**

  
\_\_\_\_\_  
Permit Administrator

\_\_\_\_\_  
2/16/2023

\_\_\_\_\_  
Date

4N

**PERFORMANCE BOND COVERING ALL CABLE, CONDUIT AND/OR POLE LINE  
ACTIVITY IN, UNDER, ACROSS OR ALONG FORT BEND COUNTY ROAD,  
COMMERCIAL DRIVEWAY AND MEDIAN OPENINGS OR MODIFICATIONS  
(AUTHORIZED)**

BOND NO. [REDACTED]

THE STATE OF TEXAS §

KNOW ALL MEN BY THESE PRESENTS:

COUNTY OF FORT BEND §

THAT WE, Nassar Group, LLC, whose (address, phone) is 8818 Harlem Rd Richmond, TX 77407 Texas, hereinafter called the Principal, and SureTec Insurance Company, a Corporation existing under and by virtue of the laws of the state of Texas and authorized to do an indemnifying business in the state of Texas, and whose principal office is located at (name/address/phone) 2103 CityWest Boulevard, Suite 1300 Houston, TX 77042 (713) 812-0800, whose officer residing in the State of Texas, authorized to accept service in all suits and actions brought within said state is Steve Nelson and whose address is 2103 CityWest Boulevard, Suite 1300 Houston, TX 77042, hereinafter called the Surety, and held and firmly bound unto, KP George, County Judge of Fort Bend County, Texas, or his successors in office, in the full sum of Ten Thousand Dollars Dollars (\$ 10,000.00 ) current, lawful money of the United States of America, to be paid to said KP George, County Judge of Fort Bend County, Texas, or his successors in office, to which payment well and truly to be made and done, we, the undersigned, bind ourselves and each of us, our heirs, executors, administrators, successors, assigns, and legal representatives, jointly and severally, by these presents.

THE CONDITION OF THIS BOND IS SUCH THAT, WHEREAS, the above bounden principal contemplates laying, constructing, maintaining and/or repairing one or more cables, conduits, and/or pole lines in, under, across and/or along roads, streets and highways, commercial driveway and median openings or modifications in the County of Fort Bend, and the State of Texas, under the jurisdiction of the Commissioners' Court of Fort Bend County, Texas, pursuant to the Commissioners' Court order adopted on the 1st day of December, A.D. 1980, recorded in Volume 13, of the Commissioners' Court Minutes of Fort Bend County, Texas, regulating same, which Commissioners' Court order is hereby referred to and made a part hereof for all purposes as though fully set out herein;

AND WHEREAS, the principal desires to provide Fort Bend County with a performance bond covering all such cable, conduit and/or pole line activity, commercial driveway and median openings or modifications;

NOW, THEREFORE, if the above bounden principal shall faithfully perform all its cable, conduit and/or pole line activity (including, but not limited to the laying, construction, maintenance and/or repair of cables, conduits and/or pole lines) in, under, across and/or along roads, streets and highways, commercial driveway and median openings or modifications in the County of Fort Bend and State of Texas, under the jurisdiction of the Commissioners' Court of Fort Bend County, Texas, pursuant to and in accordance with minimum requirements and conditions of the above mentioned Commissioners' Court order set forth and specified to be by said principal done and performed, at the time and in the manner therein specified, and shall pay over and make good and reimburse Fort Bend County, all loss and damages which Fort Bend County may sustain by reason of any failure or default on the part of said principal, then this obligation shall be null and void, otherwise to remain in full force and effect.

This bond is payable at the County Courthouse in the County of Fort Bend and State of Texas.

It is understood that at any time Fort Bend County deems itself insecure under this bond, it may require further and/or additional bonds of the principal.

EXECUTED this 9th day of February, 2023.

Nassar Group, LLC.  
PRINCIPAL

*[Signature]*  
BY Ahmed Nassar

SureTec Insurance Company  
SURETY

*[Signature]*  
BY Ali Hussein, Attorney in Fact



4 pgs

2023020037

# SureTec Insurance Company

## LIMITED POWER OF ATTORNEY

**Know All Men by These Presents,** That SURETEC INSURANCE COMPANY (the "Company"), a corporation duly organized and existing under the laws of the State of Texas, and having its principal office in Houston, Harris County, Texas, does by these presents make, constitute and appoint:

All Hussein

its true and lawful Attorney-in-fact, with full power and authority hereby conferred in its name, place and stead, to execute, acknowledge and deliver any and all bonds, recognizances, undertakings or other instruments or contracts of suretyship to include waivers to the conditions of contracts and consents of surety for:

**Principal:** Nassar Group, LLC.  
**Obligee:** Fort Bend County Judge  
**Amount:** \$ 10,000.00

and to bind the Company thereby as fully and to the same extent as if such bond were signed by the President, sealed with the corporate seal of the Company and duly attested by its Secretary, hereby ratifying and confirming all that the said Attorney-in-Fact may do in the premises. Said appointment is made under and by authority of the following resolutions of the Board of Directors of the SureTec Insurance Company:

*Be it Resolved,* that the President, any Vice-President, any Assistant Vice-President, any Secretary or any Assistant Secretary shall be and is hereby vested with full power and authority to appoint any one or more suitable persons as Attorney(s)-in-Fact to represent and act for and on behalf of the Company subject to the following provisions:

*Attorney-in-Fact* may be given full power and authority for and in the name of and of behalf of the Company, to execute, acknowledge and deliver, any and all bonds, recognizances, contracts, agreements or indemnity and other conditional or obligatory undertakings and any and all notices and documents canceling or terminating the Company's liability thereunder, and any such instruments so executed by any such Attorney-in-Fact shall be binding upon the Company as if signed by the President and sealed and effected by the Corporate Secretary.

*Be it Resolved,* that the signature of any authorized officer and seal of the Company heretofore or hereafter affixed to any power of attorney or any certificate relating thereto by facsimile, and any power of attorney or certificate bearing facsimile signature or facsimile seal shall be valid and binding upon the Company with respect to any bond or undertaking to which it is attached. (Adopted at a meeting held on 20<sup>th</sup> of April, 1999.)

**In Witness Whereof,** SURETEC INSURANCE COMPANY has caused these presents to be signed by its President, and its corporate seal to be hereto affixed this 27th day of October, A.D. 2020.


SURETEC INSURANCE COMPANY


By:   
Michael C. Keimig, President

State of Texas                    ss:  
County of Harris



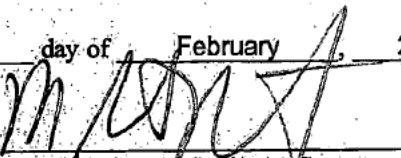
On this 27th day of October, A.D. 2020 before me personally came Michael C. Keimig, to me known, who, being by me duly sworn, did depose and say, that he resides in Houston, Texas, that he is President of SURETEC INSURANCE COMPANY, the company described in and which executed the above instrument; that he knows the seal of said Company; that the seal affixed to said instrument is such corporate seal; that it was so affixed by order of the Board of Directors of said Company; and that he signed his name thereto by like order.



  
Tanya Sneed, Notary Public  
My commission expires March 30, 2023

I, M. Brent Beaty, Assistant Secretary of SURETEC INSURANCE COMPANY, do hereby certify that the above and foregoing is a true and correct copy of a Power of Attorney, executed by said Company, which is still in full force and effect; and furthermore, the resolutions of the Board of Directors, set out in the Power of Attorney are in full force and effect.

Given under my hand and the seal of said Company at Houston, Texas this 9th day of February, 2023, A.D.

  
M. Brent Beaty, Assistant Secretary

Any instrument issued in excess of the penalty stated above is totally void and without any validity.  
For verification of the authority of this power you may call (713) 612-0800 any business day between 8:30 am and 5:00 pm CST.

## Indemnity Agreement – Read Carefully. Your signature creates legal consequences to you.

**EACH OF THE UNDERSIGNED HEREBY** affirms that the foregoing statements made and answers given are the truth and are made to induce the Surety to execute or procure the execution of any and all of the bonds. Applicant acknowledges and consents that credit checks will be made on both individuals and business(es) associated with this surety bond application, update or renewal or for any other legitimate business purpose. .

IN CONSIDERATION of the execution of the bond for which application is made, the undersigned (collectively, "Applicant") for themselves, their personal representatives, heirs, successors and assigns, hereby agree with, warrant and represent to, and bind themselves jointly and severally to, SureTec Insurance Company, SureTec Indemnity Company, and its co-sureties, re-insurers, and any other company which may execute a bond or bonds at the request of SureTec Insurance Company (individually and collectively called "Surety") as follows:

1. To pay Surety an annual premium in advance each year during which liability under the bond shall continue in force and until satisfactory evidence of termination of the Surety's liability is furnished to the Surety.
2. To indemnify Surety against all losses, liabilities, costs, damages, attorneys' and consultants' fees and expenses the Surety may incur or has incurred due to the execution and issuance of the bond on, before or after this date including any modifications, renewals or extensions of the bond or the enforcement of the terms of this indemnity agreement.
3. The Surety or its representatives shall have the right to examine the credit history, department of motor vehicle records, employment history, books and records of the undersigned or the assets covered by the bond, or the assets pledged as collateral for the bond.
4. The undersigned agree to waive notice of the execution of the bond, notice of any fact, knowledge or information affecting the undersigned's rights or liabilities under the bond that Surety may have or discover prior to or after execution of the bond.
5. The undersigned, upon written demand, shall deposit with Surety a sum of money requested by Surety to cover any claim, suit, expense or judgment that Surety may in its absolute discretion determine is necessary and the deposit shall be pledged as collateral security on any such bond or other bonds the Surety may have issued for the undersigned. The undersigned hereby irrevocably appoints Surety as their attorney in fact to execute any documents necessary to perfect Surety's security interests in any collateral submitted to Surety. Surety shall have the exclusive right to determine if any claim or suit shall be denied, paid, compromised, defended or appealed. An itemized statement of payments made by Surety shall be prima facie evidence of the obligation of undersigned due to Surety. The undersigned agree that it is their responsibility to defend their own interests.
6. Surety and undersigned agree that the place of performance of this agreement, including the promise to pay Surety, shall be in Harris County, Texas, and venue for any suit, arbitration, mediation or any other form of dispute resolution shall be in Harris County, Texas.
7. The rights and obligations of the undersigned are in addition to and cumulative of all other rights, liabilities and obligations under the laws of the State of Texas. The undersigned confirms that Surety shall have every right, defense or remedy including the rights of exoneration and subrogation.
8. Unless specified by law or stated in the bond that the bond cannot be cancelled, Surety may cancel bond by mailing a notice of cancellation in the U.S. mail to the Obligee and Principal at the last address provided to Surety and cancellation shall become effective thirty (30) days after the date of deposit with the United States Postal Service.

Regardless of the date of signature, this indemnity is effective as of the date of execution and renewal of the aforementioned bond(s) and is continuous until Surety is satisfactorily discharged from liability pursuant to the terms and conditions contained herein and in the bond(s).

Signed, sworn to and dated this 9th day of February, 2023.

Nassar Group, LLC.

X \_\_\_\_\_  
Nassar Group, LLC.  
(Authorized Representative and Individually)

X \_\_\_\_\_  
(Authorized Representative and Individually)

X \_\_\_\_\_  
(Authorized Representative and Individually)

X \_\_\_\_\_  
(Authorized Representative and Individually)

# SureTec Insurance Company

## IMPORTANT NOTICE Statutory Complaint Notice/Filing of Claims

To obtain information or make a complaint: You may call the Surety's toll free telephone number for information or to make a complaint or file a claim at: 1-866-732-0099. You may also write to the Surety at:

SureTec Insurance Company  
9500 Arboretum Blvd., Suite 400  
Austin, TX 78759

You may contact the Texas Department of Insurance to obtain information on companies, coverage, rights or complaints at 1-800-252- 3439. You may write the Texas Department of Insurance at:

PO Box 149104  
Austin, TX 78714-9104  
Fax#: 512-490-1007  
Web: <http://www.tdi.texas.gov>  
Email: [ConsumerProtection@tdi.texas.gov](mailto:ConsumerProtection@tdi.texas.gov)

**PREMIUM OR CLAIMS DISPUTES:** Should you have a dispute concerning your premium or about a claim, you should contact the Surety first. If the dispute is not resolved, you may contact the Texas Department of Insurance.

FILED AND RECORDED  
OFFICIAL PUBLIC RECORDS

*Laura Richard*

Laura Richard, County Clerk

Fort Bend County Texas

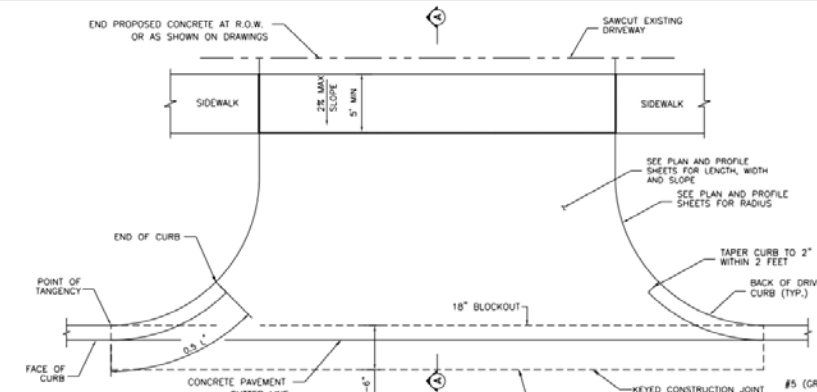
March 07, 2023 11:36:29 AM

FEE: \$0.00 DP2

2023020037



A:\1704\1801\Fort Bend County Standards\Fort Bend County Standard\Fort Bend County Standard\CONSTRUCTION\DRIVEWAY\_DETAILS\_FOR\_MAJOR\_ROADWAY\_CONSTRUCTION\DRIVEWAY\_DETAILS\_FOR\_MAJOR\_ROADWAY\_CONSTRUCTION.dwg

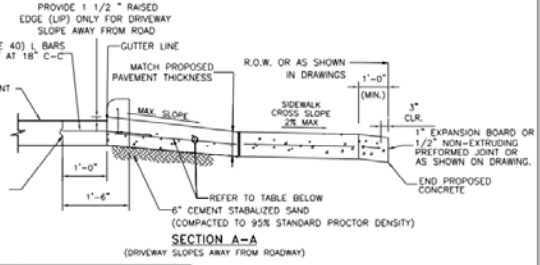
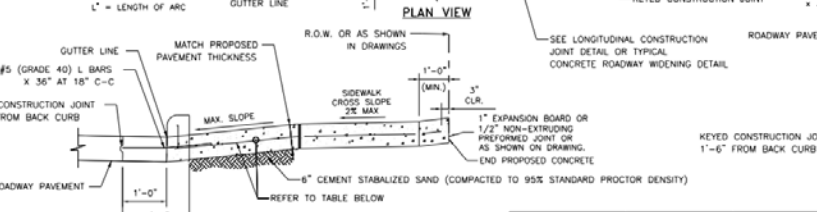


**NOTES:**

1. SAWCUT EXISTING DRIVEWAY AT R.O.W. LINE OR AS SHOWN ON DRAWING AND REMOVE EXISTING DRIVEWAY TO SAWCUT LINE.
2. IF THERE IS EXISTING CURB ON DRIVEWAY, CONNECT PROPOSED CURB TO EXISTING CURB OTHERWISE, TAPER CURB HEIGHT AS SHOWN.
3. SEE PAVEMENT DETAIL SHEET FOR CONCRETE CURB REINFORCEMENT.
4. THIS DRIVEWAY INSTALLATION IS GOVERNED BY HARRIS COUNTY ITEM 360.

**MINIMUM RADII REQUIREMENTS - DRIVEWAYS**

	LOCAL	COLLECTOR/MAJOR
RESIDENTIAL	5'	-
COMMERCIAL	10'	25'



	PAVEMENT THICKNESS	COLLECTOR/MAJOR	RESIDENTIAL (MAJOR THROUGHFARE)	RESIDENTIAL (COLLECTORS AND LOCAL STREETS)
REINFORCEMENT	6"	#4 @ 24" O.C.E.W.	N/A	#4 @ 24" O.C.E.W.
	7"	#4 @ 24" O.C.E.W.	#4 @ 24" O.C.E.W.	#4 @ 24" O.C.E.W.
	8"	#4 @ 18" O.C.E.W.	#4 @ 18" O.C.E.W.	#4 @ 18" O.C.E.W.
EXPANSION DOWEL JOINT	6"	3/4" DIA. SMOOTH BAR	3/4" DIA. SMOOTH BAR	3/4" DIA. SMOOTH BAR
	7"	1" DIA. SMOOTH BAR	1" DIA. SMOOTH BAR	1" DIA. SMOOTH BAR
	8"	1" DIA. SMOOTH BAR	1" DIA. SMOOTH BAR	1" DIA. SMOOTH BAR
CONSTRUCTION JOINT DOWEL	ALL	#5 REBAR	#5 REBAR	#5 REBAR
	ALL	6" CEMENT-STABILIZED SAND	2" BANK SAND	2" BANK SAND
RUNNING SLOPE	ALL	2% TO 4%	2% TO 6%	2% TO 10%*

\*10% ALLOWABLE ON PRIVATELY CONSTRUCTED PROJECTS  
6% MAX ON PUBLIC PROJECTS

NO.	REVISIONS	DATE	NAME
1	ORIGINAL STANDARD ISSUED	2-1-21	RBB

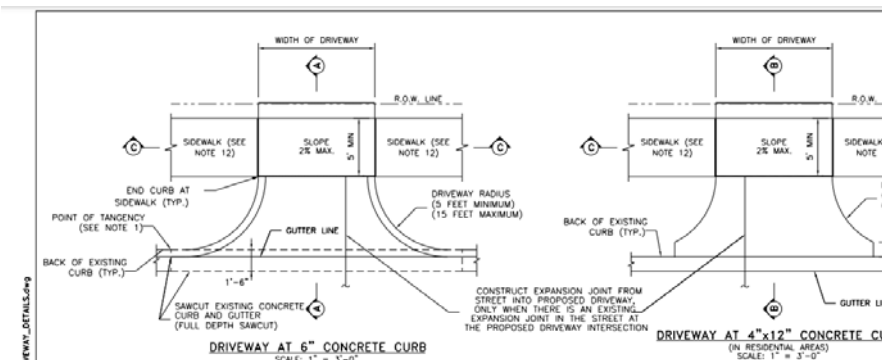
**FORT BEND COUNTY ENGINEERING DEPARTMENT**



CONSULTANT LOGO (LAYER "C-NON-PRINT")

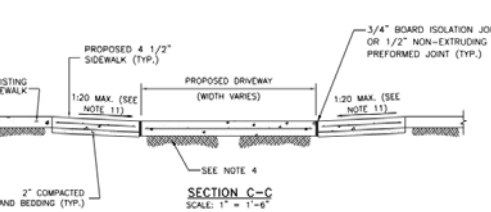
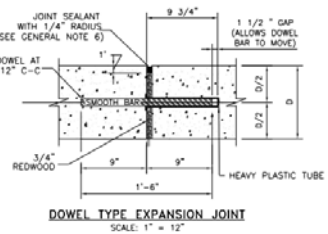
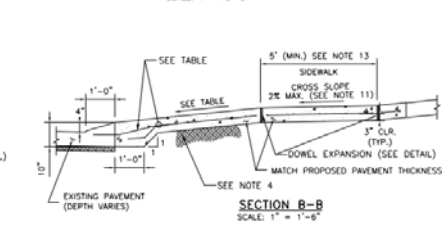
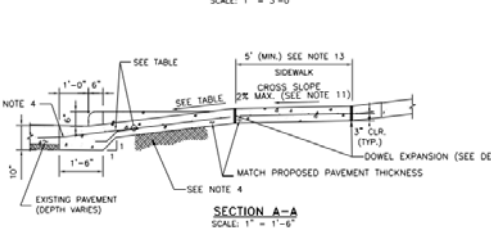
FOR INTERIM REVIEW ONLY  
DOCUMENT INCOMPLETE  
NOT SUITABLE FOR CONSTRUCTION  
REINFORCEMENT BARBERS  
(LAYER "C-NON-PRINT")  
P.E. SERIAL NO.  
DATE:

PROJECT TITLE:	DATE:	FRCD STANDARD
DRIVEWAY DETAILS FOR MAJOR ROADWAY CONSTRUCTION	2-1-21	# / #



**NOTES:**

1. PROPOSED DRIVEWAY AT 6" CONCRETE CURB SHALL MATCH EXISTING CURB AT POINT OF TANGENCY.
2. PROPOSED DRIVEWAY SHALL BE BUILT WITH PORTLAND CEMENT CONCRETE, 5 1/2 SACK MINIMUM PER CURB YARD, 3,500 PSI STRENGTH AT 28 DAYS. THIS DRIVEWAY INSTALLATION IS GOVERNED BY HARRIS COUNTY ITEM 360.
3. COMPACTION OF SUBGRADE TO 95% OF STANDARD PROCTOR DENSITY (ASTM D698) (+/- 2% OPTIMUM MOISTURE) FOR PROPOSED DRIVEWAY CONNECTION. THE COUNTY ENGINEER RESERVES THE RIGHT TO INSPECT AND REQUIRE LABORATORY TEST TO BE CONDUCTED.
4. FOR COMMERCIAL DRIVEWAYS, USE 6" OF COMPACTED CEMENT STABILIZED SAND. FOR RESIDENTIAL DRIVEWAYS, USE 2" OF COMPACTED BANK SAND.
5. A PROPOSED DRIVEWAY TO BE BUILT ON A CORNER LOT CANNOT BE LOCATED WITHIN ANY PORTION OF THE PUBLIC STREET CURB RADIUS (THE POINTS OF TANGENCY MAY BE THE SAME POINT ALONG THE STREET CURB LINE).
6. PROPOSED DRIVEWAY REINFORCING STEEL SHALL BE TIED TO EXISTING CONCRETE PAVEMENT WITH A MINIMUM LAP OF 18 INCHES.
7. IF EXISTING STREET REBAR IS CUT OFF, THEN #4 DOWEL BARS (18" LONG) NEED TO BE INSTALLED AT 24" SPACING, EMBEDDED 9 INCHES AND EXPOSED OR MATCH EXISTING SPACING IF TIGHTER.
8. 3" NON-METALLIC CHAIRS ARE REQUIRED.
9. FOR CAPITAL IMPROVEMENT PROJECTS, THE SUBGRADE SHALL BE STABILIZED ACCORDING TO THE GEOTECHNICAL REPORT RECOMMENDATIONS.
10. SAW AND SEAL ALL CONSTRUCTION JOINTS.
11. SIDEWALK SLOPES SHALL COMPLY WITH THE TEXAS ACCESSIBILITY STANDARDS 403.3 "SLOPE".
12. IF SIDEWALK IS EXISTING, SEE SECTION C-C.
13. SIDEWALKS MAY BE REDUCED TO 4' IN FRONT OF SINGLE-FAMILY RESIDENTIAL LOTS WHEN A 5' PASSING AREA IS PROVIDED IN THE DRIVEWAY.
14. FOR SIDEWALK DETAILS SEE SIDEWALK DETAILS SHEET



	PAVEMENT THICKNESS	COLLECTOR/MAJOR	RESIDENTIAL (MAJOR THROUGHFARE)	RESIDENTIAL (COLLECTORS AND LOCAL STREETS)
REINFORCEMENT	6"	#4 @ 24" O.C.E.W.	N/A	#4 @ 24" O.C.E.W.
	7"	#4 @ 24" O.C.E.W.	#4 @ 24" O.C.E.W.	#4 @ 24" O.C.E.W.
	8"	#4 @ 18" O.C.E.W.	#4 @ 18" O.C.E.W.	#4 @ 18" O.C.E.W.
EXPANSION DOWEL JOINT	6"	3/4" DIA. SMOOTH BAR	3/4" DIA. SMOOTH BAR	3/4" DIA. SMOOTH BAR
	7"	1" DIA. SMOOTH BAR	1" DIA. SMOOTH BAR	1" DIA. SMOOTH BAR
	8"	1" DIA. SMOOTH BAR	1" DIA. SMOOTH BAR	1" DIA. SMOOTH BAR
CONSTRUCTION JOINT DOWEL	ALL	#5 REBAR	#5 REBAR	#5 REBAR
	ALL	6" CEMENT-STABILIZED SAND	2" BANK SAND	2" BANK SAND
RUNNING SLOPE	ALL	2% TO 4%	2% TO 6%	2% TO 10%*

\*10% ALLOWABLE ON PRIVATELY CONSTRUCTED PROJECTS  
6% MAX ON PUBLIC PROJECTS

NO.	REVISIONS	DATE	NAME
1	ORIGINAL STANDARD ISSUED	2-1-21	RBB

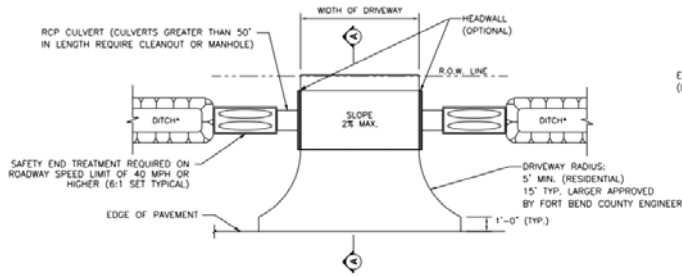
**FORT BEND COUNTY ENGINEERING DEPARTMENT**



CONSULTANT LOGO (LAYER "C-NON-PRINT")

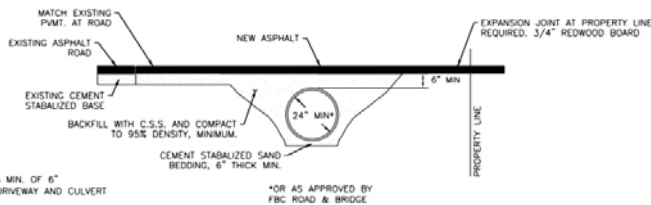
FOR INTERIM REVIEW ONLY  
DOCUMENT INCOMPLETE  
NOT SUITABLE FOR CONSTRUCTION  
REINFORCEMENT BARBERS  
(LAYER "C-NON-PRINT")  
P.E. SERIAL NO.  
DATE:

PROJECT TITLE:	DATE:	FRCD STANDARD
DRIVEWAY DETAILS FOR RESIDENTIAL DRIVEWAYS	2-1-21	# / #

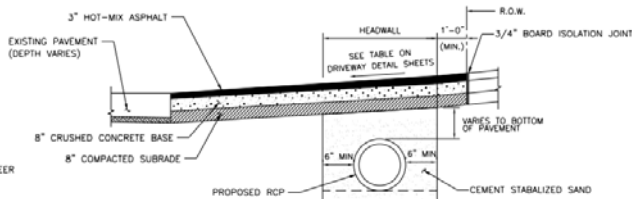


**OPEN DITCH DRIVEWAY**  
\*DITCH IS TO HAVE 4:1 SLOPE

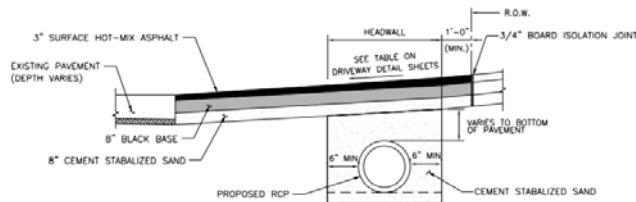
MINIMUM RADI REQUIREMENTS - DRIVEWAYS		
	LOCAL	COLLECTOR/MAJOR
RESIDENTIAL	5'	-
COMMERCIAL	10'	25'



**ASPHALT APRON DETAIL - DRIVEWAY PROFILE FOR CULVERT DRAINAGE**



**SECTION A-A FOR RESIDENTIAL DRIVEWAYS**



**SECTION A-A FOR COMMERCIAL DRIVEWAYS**

NO.	REVISIONS	DATE	NAME
1	ORIGINAL STANDARD ISSUED	2-1-21	FWR
2			
3			
4			

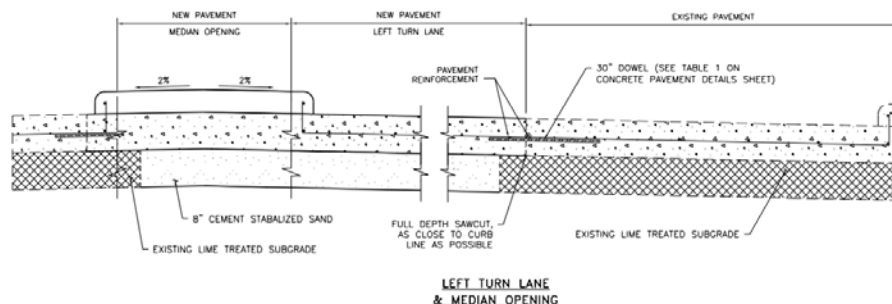
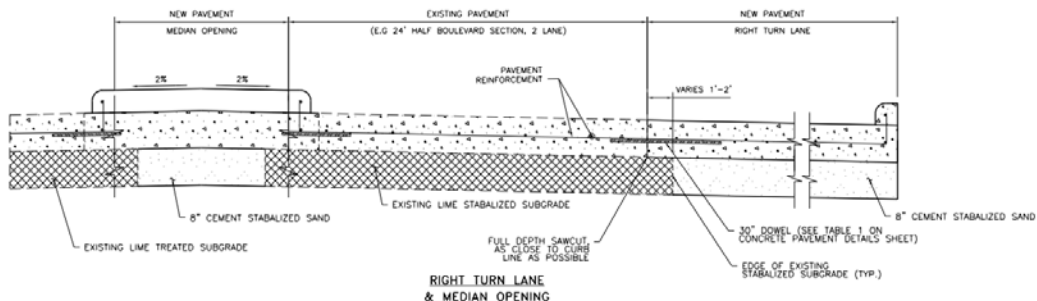
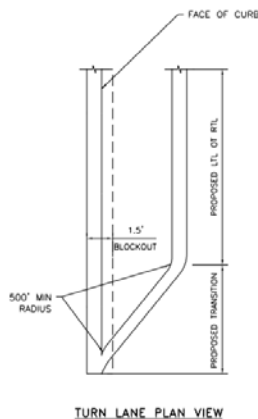
**FORT BEND COUNTY ENGINEERING DEPARTMENT**



CONSULTANT LOGO (LAYER "C-NON-PRINT")

FOR INTERIM REVIEW ONLY  
DOCUMENT INCOMPLETE:  
NOT ADVISED FOR CONSTRUCTION.  
BEARING THE RISK OF DAMAGES  
(LAYER "C-NON-PRINT")  
P.E. SERIAL No.  
DATE:

PROJECT TITLE	DRAWN BY	FRCD STANDARD
ASPHALT DRIVEWAY DETAILS	FRCD	
	DATE	
	APPROVED BY:	
		SHEET NO. # / #



**NOTES**  
1. FOR CONCRETE PAVEMENT REINFORCEMENT AND JOINT DETAILS, SEE CONCRETE PAVEMENT DETAILS SHEET

NO.	REVISIONS	DATE	NAME
1	ORIGINAL STANDARD ISSUED	2-1-21	FWR
2			
3			
4			

**FORT BEND COUNTY ENGINEERING DEPARTMENT**



CONSULTANT LOGO (LAYER "C-NON-PRINT")

FOR INTERIM REVIEW ONLY  
DOCUMENT INCOMPLETE:  
NOT ADVISED FOR CONSTRUCTION.  
BEARING THE RISK OF DAMAGES  
(LAYER "C-NON-PRINT")  
P.E. SERIAL No.  
DATE:

PROJECT TITLE	DRAWN BY	FRCD STANDARD
TURN LANE & MEDIAN OPENING DETAIL	FRCD	
	DATE	
	APPROVED BY:	
		SHEET NO. # / #




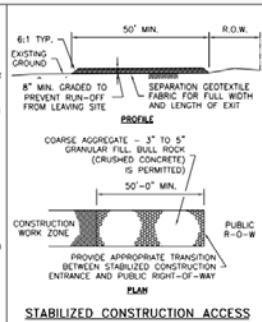
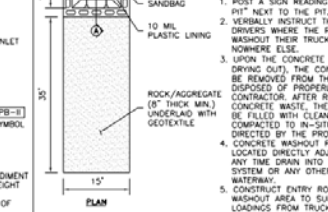
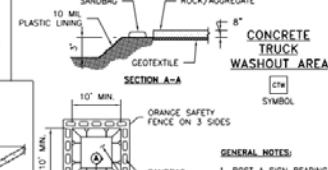
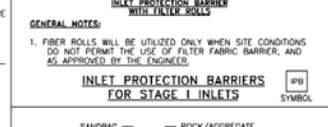
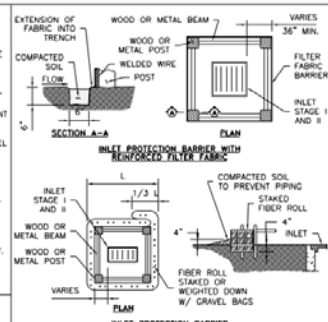

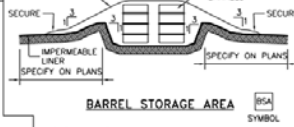

- A. TYPES OF FILTER DAMS**
1. TYPE 1 (NON-REINFORCED)
    - a. HEIGHT - 18-24 INCHES. MEASURE VERTICALLY FROM EXISTING GROUND TO TOP OF FILTER DAM.
    - b. TOP WIDTH - 2 FEET (MINIMUM).
    - c. SLOPES - 2:1 (MAXIMUM).
  2. TYPE 2 (REINFORCED)
    - a. HEIGHT - 18-36 INCHES. MEASURE VERTICALLY FROM EXISTING GROUND TO TOP OF FILTER DAM.
    - b. TOP WIDTH - 2 FEET (MINIMUM).
    - c. SLOPES - 2:1 (MAXIMUM).
  3. TYPE 3 (REINFORCED)
    - a. HEIGHT - 36-48 INCHES. MEASURE VERTICALLY FROM EXISTING GROUND TO TOP OF FILTER DAM.
    - b. TOP WIDTH - 2 FEET (MINIMUM).
    - c. SLOPES - 3:1 (MAXIMUM).
  4. TYPE 4 (GABION)
    - a. HEIGHT - 30 INCHES (MINIMUM). MEASURE VERTICALLY FROM EXISTING GROUND TO TOP OF FILTER DAM.
    - b. TOP WIDTH - 2 FEET (MINIMUM).
  5. TYPE 5. AS SHOWN ON THE PLANS.
- B. CONSTRUCT FILTER DAMS ACCORDING TO THE FOLLOWING CRITERIA UNLESS SHOWN OTHERWISE ON THE PLANS.**
1. TYPE 2 AND 3 FILTER DAMS: SECURE WITH 20 GAUGE GALVANIZED BROWN WIRE MESH WITH 1 INCH DIAMETER HEXAGONAL OPENINGS.
  2. PLACE GRANULAR FILL ON THE WIRE MESH TO HEIGHT AND SLOPES SHOWN ON PLANS OR AS SPECIFIED BY THE ENGINEER.
    - a. 3-5 INCHES FOR ROCK FILTER DAM TYPES 1, 2 AND 4.
    - b. 4-8 INCHES FOR ROCK FILTER DAM TYPE REFER TO GRANULAR FILL IN SPECIFICATION SECTION NO. 02378 RIPRAP AND GRANULAR FILL.
  3. FOLD WIRE MESH AT UPSTREAM SIDE OVER GRANULAR FILL AND TIGHTLY SECURED TO ITSELF ON THE DOWNSTREAM SIDE USING WIRE TIES OR HOOD RINGS.
  4. IN STREAMS: SECURE OR STAKE MESH TO STREAM BED PRIOR TO AGGREGATE PLACEMENT.
  5. SEE HOTOCD SPECIFICATION SECTION NO. 02364-FILTER DAMS. EMBED ONE FOOT MINIMUM INTO SLOPE AND RAISE ONE FOOT HIGHER THAN CENTER OF DEPRESSED AREA AT SLOPE.

NO.	REVISIONS	DATE	NAME
1	ORIGINAL STANDARD ISSUED	2-1-21	RWB

FORT BEND COUNTY  
ENGINEERING DEPARTMENT



CONSULTANT LOGO  
(LAYER "C-NON-PRINT")



FOR INTERIM REVIEW ONLY	PROJECT TITLE:	FIXED STANDARD
DOCUMENT COMPLETE	DRAWING BY: RWB	
NOT ISSUED FOR CONSTRUCTION	DATE: 2-1-21	
(LAYER "C-NON-PRINT")	SHEET DESCRIPTION: STORM WATER POLLUTION PREVENTION PLAN DETAILS	SHEET NO. 7/7
P.E. SERIAL No. DATE:	APPROVED BY:	