



**PERMIT APPLICATION REVIEW FORM FOR
CABLE, CONDUIT, AND POLE LINE ACTIVITY
IN FORT BEND COUNTY**

**Fort Bend County
Engineering Department**
301 Jackson Suite 401
Richmond, Texas 77469
281.633.7500
Permits@fortbendcountytexas.gov

- Right of Way Permit
- Commercial Driveway Permit

Permit No: 2022-56158

Applicant: Mauricio Cisneros/UI Construction

Job Location Site: 8502 Den Oak Dr, Richmond , TX 77406

Bond No. **Date of Bond:** **Amount:** \$5,000.00

The above applicant came to make use of certain Fort Bend County property subject to, "The Order Regulating the Laying, Construction, Maintenance, and Repair of Buried Cables, Conduits, and Pole Lines, In, Under, Across or Along Roads, Streets, Highways, and Drainage Ditches in Fort Bend County, Texas, Under the Jurisdiction of the Commissioners Court of Fort Bend County, Texas," as passed by the Commissioners Court of Fort Bend County, Texas, of the Minutes of the Commissioners Court of Fort Bend County, Texas, to the extent that such order is not inconsistent with Chapter 181, Vernon's Texas Statutes and Codes Annotated.

Notes:

1. Evidence of review by the Commissioners Court must be kept on the job site and failure to do so constitutes grounds for job shutdown.
2. Written notices are required, via email, for certain construction activities in County right-of-way. Contact permits@fbctx.gov for a copy of the notification procedure applicable to your project.
3. This permit expires one (1) year from date of permit if construction has not commenced.
4. This permit applies to work performed within right-of-ways owned and maintained by Fort Bend County only, and it is the responsibility of the applicant to acquire all other necessary permits and permissions.

On this 23rd day of August, 2022, Upon Motion of Commissioner Meyers, seconded by Commissioner Morales, duly put and carried, it is ORDERED, ADJUDGED AND DECREED that said notice of said above purpose is hereby acknowledged by the Commissioners Court of Fort Bend County, Texas, and that said notice be placed on record according to the regulation order thereof.

Signature

Presented to Commissioners Court and approved.

By: Sean Eglinton

Date Recorded 8-30-2022 Comm. Court No. 13E

County Engineer

Clerk of Commissioners Court

By: N/A

By: Sandra Wallis
Deputy

Drainage District Engineer/Manager



REVIEW BY FORT BEND COUNTY
COMMISSIONERS COURT

Fort Bend County
Engineering Department
301 Jackson Suite 401
Richmond, Texas 77469
281.633.7500
Permits@fortbendcountytexas.gov

- Right of Way Permit
 Commercial Driveway Permit
Permit No: 2022-56158

The following "Notice of Proposed Cable, Conduit, and/or Pole Line activity in Fort Bend County" and accompanying attachments have been reviewed and the notice conforms to appropriate regulations set by Commissioner's Court of Fort Bend County, Texas.

(1) COMPLETE APPLICATION FORM:

- a. Name of road, street, and/or drainage ditch affected.
 b. Vicinity map showing course of directions
 c. Plans and specifications

(2) BOND:

- County Attorney, approval when applicable.
- Perpetual bond currently posted. Bond No: _____ Amount: _____
- Performance bond submitted. Bond No: _____ Amount: _____
- Cashier's Check Check No: [REDACTED] Amount: \$5,000.00

(3) DRAINAGE DISTRICT APPROVAL (WHEN APPLICABLE):

Drainage District Approval

Date

We have reviewed this project and agree it meets minimum requirements.

Permit Administrator

8/11/2022

Date

A:\1704\1804\Fort Bend County Standard\Fort Bend County STD\CONCRETE DRIVEWAY DETAILS FOR MAJOR ROADWAY CONSTRUCTION\DRIVEWAY_DETAILS_FOR_MAJOR_DOWNLAW_CONSTRUCTION.dwg




NOTES:

1. SAWCUT EXISTING DRIVEWAY AT R.O.W. LINE OR AS SHOWN ON DRAWING AND REMOVE EXISTING DRIVEWAY TO SAWCUT LINE.
2. THERE IS EXISTING CURB ON DRIVEWAY. CONNECT PROPOSED CURB TO EXISTING CURB OTHERWISE TAPER CURB HEIGHT AS SHOWN.
3. SEE PAVEMENT DETAIL SHEET FOR CONCRETE CURB REINFORCEMENT.
4. THIS DRIVEWAY INSTALLATION IS GOVERNED BY HARRIS COUNTY ITEM 360.

MINIMUM RADII REQUIREMENTS - DRIVEWAYS

	LOCAL	COLLECTOR/MAJOR
RESIDENTIAL	5'	-
COMMERCIAL	10'	25'



	PAVEMENT THICKNESS	COLLECTOR/MAJOR	RESIDENTIAL (MAJOR THROUGHFARE)	RESIDENTIAL (COLLECTORS AND LOCAL STREETS)
REINFORCEMENT	6"	#4 @ 24" O.C.E.W.	N/A	#4 @ 24" O.C.E.W.
	7"	#4 @ 24" O.C.E.W.	#4 @ 24" O.C.E.W.	#4 @ 24" O.C.E.W.
	8"	#4 @ 18" O.C.E.W.	#4 @ 18" O.C.E.W.	#4 @ 18" O.C.E.W.
EXPANSION DOWEL JOINT	6"	#5 @ 18" O.C.E.W.	#5 @ 18" O.C.E.W.	#5 @ 18" O.C.E.W.
	7"	3/4" DIA. SMOOTH BAR	3/4" DIA. SMOOTH BAR	3/4" DIA. SMOOTH BAR
	8"	1" DIA. SMOOTH BAR	1" DIA. SMOOTH BAR	1" DIA. SMOOTH BAR
CONSTRUCTION JOINT DOWEL	6"	1" DIA. SMOOTH BAR	1" DIA. SMOOTH BAR	1" DIA. SMOOTH BAR
	7"	1" DIA. SMOOTH BAR	1" DIA. SMOOTH BAR	1" DIA. SMOOTH BAR
SUBGRADE	ALL	#5 REBAR	#5 REBAR	#5 REBAR
	ALL	6" CEMENT-STABILIZED SAND (COMPACTED TO 95% STANDARD PROCTOR DENSITY)	2" BANK SAND	2" BANK SAND
RUNNING SLOPE	ALL	2% TO 4%	2% TO 6%	2% TO 10%

*10% ALLOWABLE ON PRIVATELY CONSTRUCTED PROJECTS
6% MAX ON PUBLIC PROJECTS

NO.	REVISIONS	DATE	NAME
1	ORIGINAL STANDARD ISSUED	2-1-21	RWB

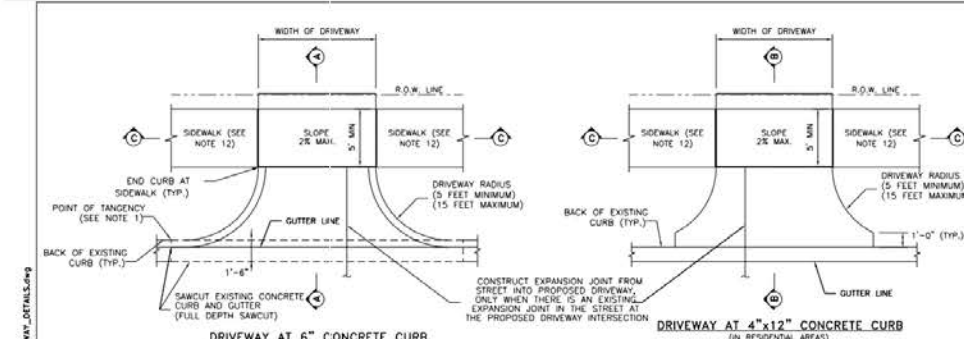
FORT BEND COUNTY ENGINEERING DEPARTMENT



CONSULTANT LOGO (LAYER "C-NON-PRINT")

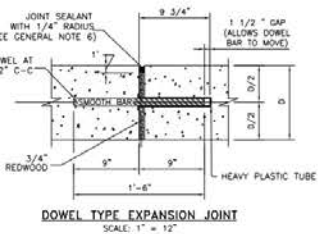
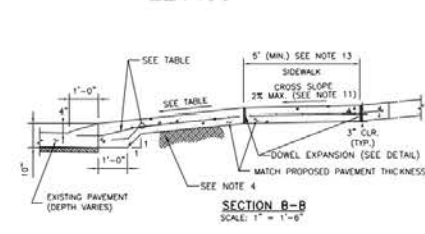
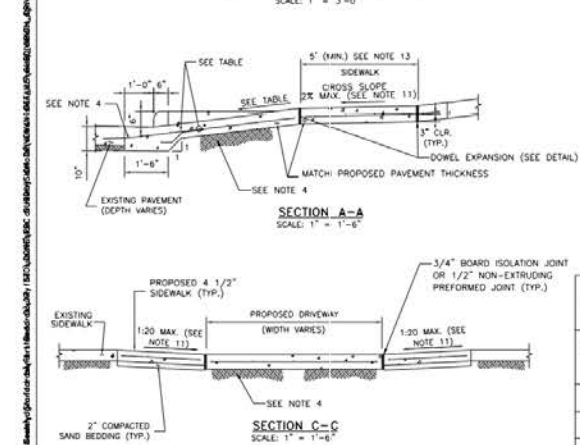
FOR INTERIM REVIEW ONLY
DOCUMENT COMPLETE
NOT IN READY FOR CONSTRUCTION
REVISIONS: 0
(LAYER "C-NON-PRINT")
P.E. SERIAL NO.
DATE:

PROJECT TITLE:	DATE:	SHEET NO.	TOTAL SHEETS:
DRIVEWAY DETAILS FOR MAJOR ROADWAY CONSTRUCTION	2-1-21	1	1



NOTES:

1. PROPOSED DRIVEWAY AT 6" CONCRETE CURB SHALL MATCH EXISTING CURB AT POINT OF TANGENCY.
2. PROPOSED DRIVEWAY SHALL BE BUILT WITH PORTLAND CEMENT CONCRETE, 5 1/2" SACK MINIMUM PER CUBIC YARD, 3,500 PSI STRENGTH AT 28 DAYS. THIS DRIVEWAY INSTALLATION IS GOVERNED BY HARRIS COUNTY ITEM 360.
3. COMPACTION OF SUBGRADE TO 95% OF STANDARD PROCTOR DENSITY (ASTM D698) (± 2% OPTIMUM MOISTURE) FOR PROPOSED DRIVEWAY CONNECTION. THE COUNTY ENGINEER RESERVES THE RIGHT TO INSPECT AND REQUIRE LABORATORY TEST TO BE CONDUCTED.
4. FOR COMMERCIAL DRIVEWAYS, USE 6" OF COMPACTED CEMENT STABILIZED SAND. FOR RESIDENTIAL DRIVEWAYS, USE 2" OF COMPACTED BANK SAND.
5. A PROPOSED DRIVEWAY TO BE BUILT ON A CORNER LOT CANNOT BE LOCATED WITHIN ANY PORTION OF THE PUBLIC STREET CURB BACK (THE POINTS OF TANGENCY MAY BE THE SAME POINT ALONG THE STREET CURB LINE).
6. PROPOSED DRIVEWAY REINFORCING STEEL SHALL BE TIED TO EXISTING CONCRETE PAVEMENT WITH A MINIMUM LAP OF 16 INCHES.
7. IF EXISTING STREET REBAR IS CUT OFF, THEN #4 DOWEL BARS (16" LONG) NEED TO BE INSTALLED AT 24" SPACING, EMBEDDED 9 INCHES AND EXPOSED OR MATCH EXISTING SPACING IF TIGHTER.
8. 3" NON-METALLIC CHAINS ARE REQUIRED.
9. FOR CAPITAL IMPROVEMENT PROJECTS, THE SUBGRADE SHALL BE STABILIZED ACCORDING TO THE GEOTECHNICAL REPORT RECOMMENDATIONS.
10. SAW AND SEAL ALL CONSTRUCTION JOINTS.
11. SIDEWALK SLOPES SHALL COMPLY WITH THE TEXAS ACCESSIBILITY STANDARDS 403.3 "SLOPE".
12. IF SIDEWALK IS EXISTING, SEE SECTION C-C.
13. SIDEWALKS MAY BE REDUCED TO 4" IN FRONT OF SINGLE-FAMILY RESIDENTIAL LOTS WHEN A 5' PASSING AREA IS PROVIDED IN THE DRIVEWAY.
14. FOR SIDEWALK DETAILS SEE SIDEWALK DETAILS SHEET



	PAVEMENT THICKNESS	COLLECTOR/MAJOR	RESIDENTIAL (MAJOR THROUGHFARE)	RESIDENTIAL (COLLECTORS AND LOCAL STREETS)
REINFORCEMENT	6"	#4 @ 24" O.C.E.W.	N/A	#4 @ 24" O.C.E.W.
	7"	#4 @ 24" O.C.E.W.	#4 @ 24" O.C.E.W.	#4 @ 24" O.C.E.W.
	8"	#4 @ 18" O.C.E.W.	#4 @ 18" O.C.E.W.	#4 @ 18" O.C.E.W.
EXPANSION DOWEL JOINT	6"	#5 @ 18" O.C.E.W.	#5 @ 18" O.C.E.W.	#5 @ 18" O.C.E.W.
	7"	3/4" DIA. SMOOTH BAR	3/4" DIA. SMOOTH BAR	3/4" DIA. SMOOTH BAR
	8"	1" DIA. SMOOTH BAR	1" DIA. SMOOTH BAR	1" DIA. SMOOTH BAR
CONSTRUCTION JOINT DOWEL	6"	1" DIA. SMOOTH BAR	1" DIA. SMOOTH BAR	1" DIA. SMOOTH BAR
	7"	1" DIA. SMOOTH BAR	1" DIA. SMOOTH BAR	1" DIA. SMOOTH BAR
SUBGRADE	ALL	#5 REBAR	#5 REBAR	#5 REBAR
	ALL	6" CEMENT-STABILIZED SAND	2" BANK SAND	2" BANK SAND
RUNNING SLOPE	ALL	2% TO 4%	2% TO 6%	2% TO 10%

*10% ALLOWABLE ON PRIVATELY CONSTRUCTED PROJECTS
6% MAX ON PUBLIC PROJECTS

NO.	REVISIONS	DATE	NAME
1	ORIGINAL STANDARD ISSUED	2-1-21	RWB

FORT BEND COUNTY ENGINEERING DEPARTMENT



CONSULTANT LOGO (LAYER "C-NON-PRINT")

FOR INTERIM REVIEW ONLY
DOCUMENT COMPLETE
NOT IN READY FOR CONSTRUCTION
REVISIONS: 0
(LAYER "C-NON-PRINT")
P.E. SERIAL NO.
DATE:

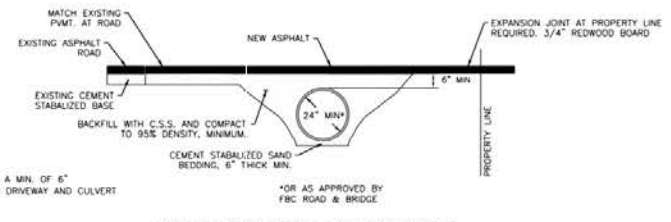
PROJECT TITLE:	DATE:	SHEET NO.	TOTAL SHEETS:
DRIVEWAY DETAILS FOR RESIDENTIAL DRIVEWAYS	2-1-21	1	1



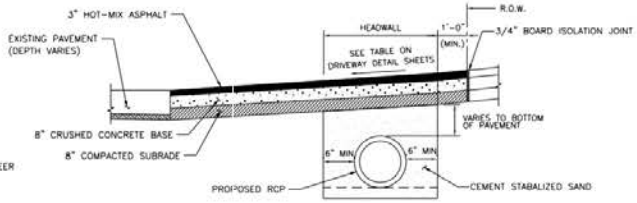
OPEN DITCH DRIVEWAY
*DITCH IS TO HAVE 4:1 SLOPE

MINIMUM RADI REQUIREMENTS - DRIVEWAYS

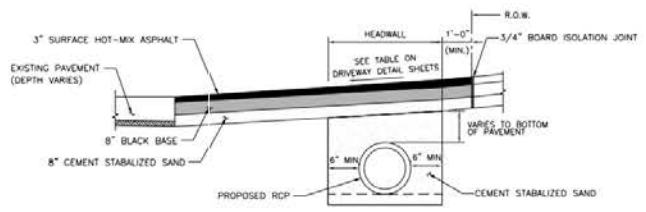
	LOCAL	COLLECTOR/MAJOR
RESIDENTIAL	5'	-
COMMERCIAL	10'	25'



ASPHALT APRON DETAIL - DRIVEWAY PROFILE FOR CULVERT DRAINAGE



SECTION A-A FOR RESIDENTIAL DRIVEWAYS



SECTION A-A FOR COMMERCIAL DRIVEWAYS

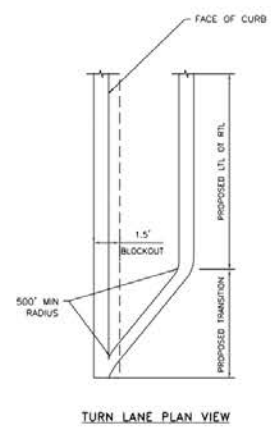
NO.	REVISIONS	DATE	NAME
1	ORIGINAL STANDARD ISSUED	2-1-21	RBR

FORT BEND COUNTY ENGINEERING DEPARTMENT

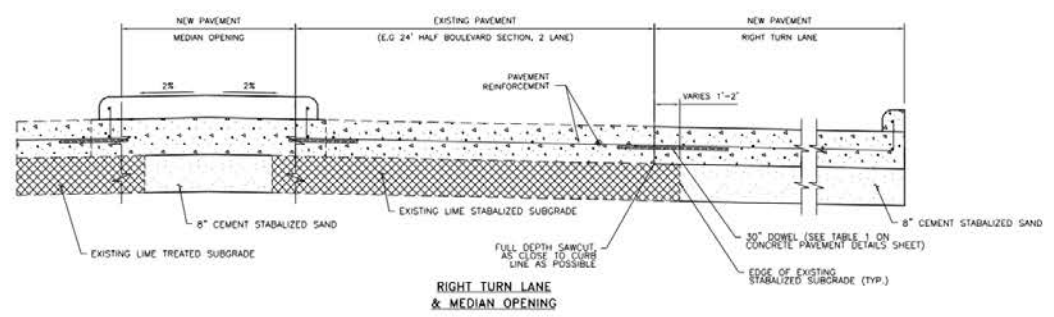


CONSULTANT LOGO (LAYER "C-NON-PRINT")

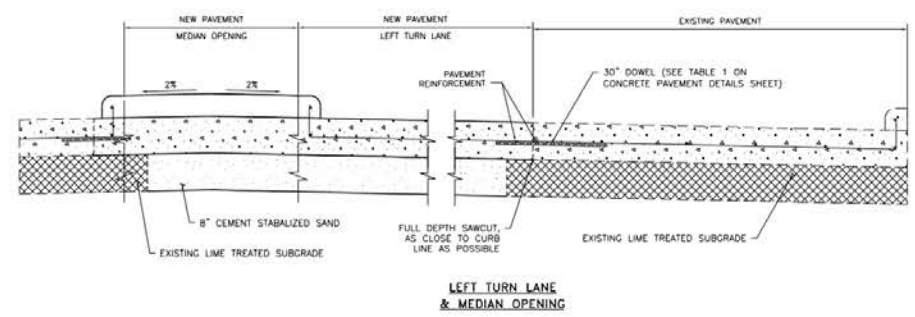
FOR INTERIM REVIEW ONLY		PROJECT TITLE		FRIGID STANDARD
DOCUMENT INCOMPLETE	DATE:	DRAWN BY:	SHEET DESCRIPTION:	SHEET NO. # / #
NOT APPROVED FOR CONSTRUCTION	DATE:	CHECKED BY:	ASPHALT DRIVEWAY DETAILS	
REVISIONS REQUIRED	DATE:	SCALE:	AS NOTED	
DATE:	DATE:	P.E. SERIAL NO.:	APPROVED BY:	
DATE:	DATE:	D.B.A.:		



TURN LANE PLAN VIEW



RIGHT TURN LANE & MEDIAN OPENING



LEFT TURN LANE & MEDIAN OPENING

- NOTES**
- FOR CONCRETE PAVEMENT REINFORCEMENT AND JOINT DETAILS, SEE CONCRETE PAVEMENT DETAILS SHEET

NO.	REVISIONS	DATE	NAME
1	ORIGINAL STANDARD ISSUED	2-1-21	RBR

FORT BEND COUNTY ENGINEERING DEPARTMENT

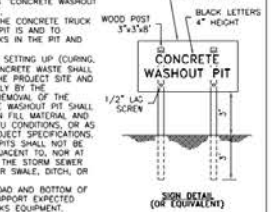
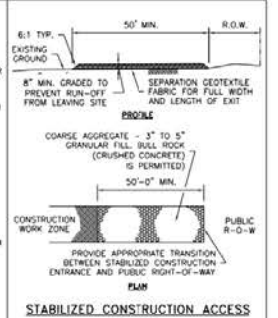
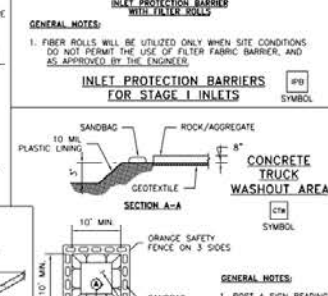
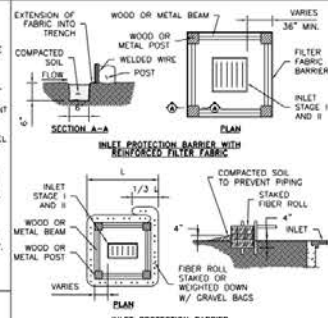
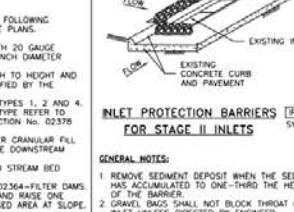
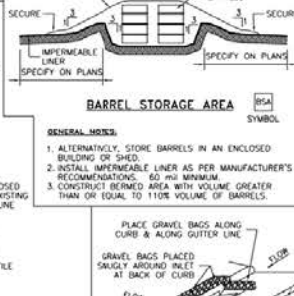
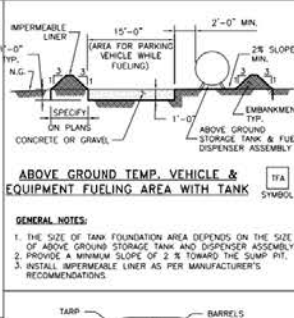


CONSULTANT LOGO (LAYER "C-NON-PRINT")

FOR INTERIM REVIEW ONLY		PROJECT TITLE		FRIGID STANDARD
DOCUMENT INCOMPLETE	DATE:	DRAWN BY:	SHEET DESCRIPTION:	SHEET NO. # / #
NOT APPROVED FOR CONSTRUCTION	DATE:	CHECKED BY:	TURN LANE & MEDIAN OPENING DETAIL	
REVISIONS REQUIRED	DATE:	SCALE:	AS NOTED	
DATE:	DATE:	P.E. SERIAL NO.:	APPROVED BY:	
DATE:	DATE:	D.B.A.:		



NO.	REVISIONS	DATE	NAME
1	ORIGINAL STANDARD ISSUED	2-1-21	RWB
2			
3			
4			



FORT BEND COUNTY
ENGINEERING DEPARTMENT



CONSULTANT LOGO
(LAYER "C-NON-PRINT")

FOR INTERIM REVIEW ONLY
 DOCUMENT INCOMPLETE
 NOT SUITABLE FOR CONSTRUCTION
 INDICATED REVISIONS
 (LAYER "C-NON-PRINT")
 DATE: 2-1-21

PROJECT TITLE:	DRAWN BY:	FIELD STANDARD
STORM WATER POLLUTION PREVENTION PLAN DETAILS	RWB	
	CHECKED BY:	
	DATE:	

PRINTED ON LINEMARK PAPER - HOLD TO LIGHT TO VIEW. FOR ADDITIONAL SECURITY FEATURES SEE BACK.

CASHIER'S CHECK

Remitter: MAURICIO CISNEROS
Operator I.D.: u832300 u562640

August 4, 2022

PAY TO THE ORDER OF ***FORT BEND COUNTY***

****Five Thousand and 00/100 -US Dollars****

****\$5,000.00****

Payee Address:
Memo:

VOID IF OVER US \$ 5,000.00

WELLS FARGO BANK, N.A.
700 JACKSON ST
RICHMOND, TX 77469
FOR INQUIRIES CALL (480) 394-3122

Munira Khan
CONTROLLER

Permit No. 2022-56158

Security Features Included. Details on Back.



886 CC Registry
xxx3122



Remote Deposit [REDACTED]

Yesterday, Aug 25

\$5,000.00

REMOTE DEPOSIT

Deposit details:


Deposit Ticket \$5,000.00

Check 869711614 \$5,000.00

CADENCE BANK

Deposit Date/Time: 08/25/22 08:51 AM

5,000.00



5500273122 3645

5,000.00



Report Generated: 08-29-2022 10:52:23 AM

Order Details

Confirmation Number: [REDACTED]

Transaction Status: Pending Processing

From Account: [REDACTED]

Transaction Type: Contribution

Method: ACH

Amount: \$5,000.00

Memo:

To Account: [REDACTED]

To Fund Name: Texas CLASS

Trade Date: 08/29/2022

Settlement Date: 08/30/2022

Entered By: Vickie.Kirk

Approved By: N/A

DEPOSIT

PERMIT #


2022-56158

STYLE:

**Mauricio Cisneros/UI
Construction**

NAME PUT INTO TEXAS CLASS AS:

TEXAS CLASS ACCOUNT NUMBER



DEPOSIT AMOUNT:

\$5,000.00

DATE RECEIVED:

8/23/2022

DATE TRANSFERRED TO TEXAS CLASS:

8/30/2022