




**Individual**

State of Texas  
County of Fort Bend

**Subscribed and Sworn To** before me on this 28 day of June 2022,  
by KP George.



Olga Payero  
Notary Public's Signature  
Notary's Name (Printed): Olga Payero  
My commission expires: 2-22-2023

**OR**

**Business Entity**

State of Texas  
County of \_\_\_\_\_

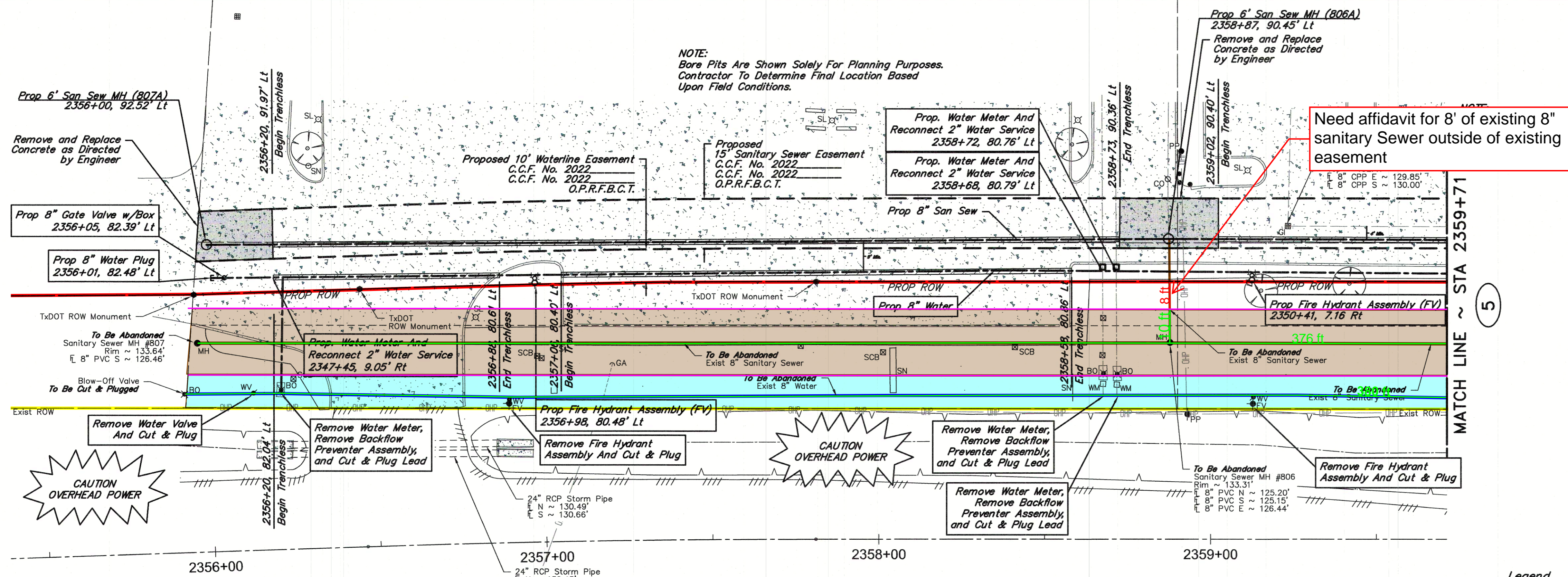
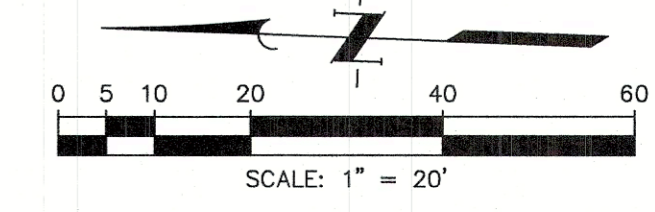
**Subscribed and Sworn To** before me on this \_\_\_\_\_ day of \_\_\_\_\_ 20\_\_\_\_,  
by \_\_\_\_\_,  
of \_\_\_\_\_ [name of utility company], a \_\_\_\_\_ [state]  
\_\_\_\_\_ [type of company, e.g. LLC, Inc., L.P., etc.].

\_\_\_\_\_  
Notary Public's Signature  
Notary's Name (Printed): \_\_\_\_\_  
My commission expires: \_\_\_\_\_

**BENCHMARK**  
 NATIONAL GEODETIC SURVEY MONUMENT H 806, PID#AW4683  
 ELEVATION = 116.42' (NGVD 88 ADJUSTMENT)

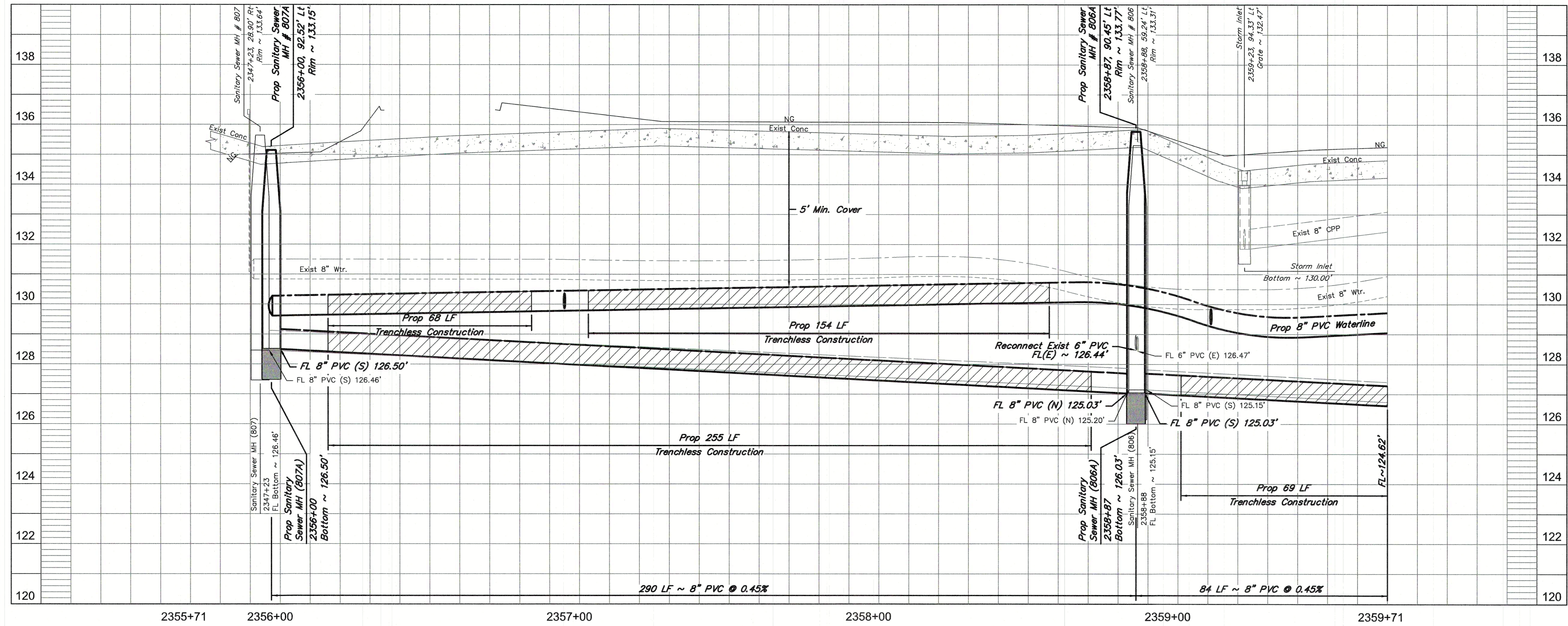
**T.B.M. "A"**  
 FND "X" CUT IN TOP MEDIAN CONCRETE CURB AS SHOWN HEREON  
 ELEVATION = 135.25'

**T.B.M. "B"**  
 FND "SQUARE" CUT IN TOP CONCRETE PAD, BEING THE FOOTING  
 OF HIGH POWER LINE TOWER AS SHOWN HEREON  
 ELEVATION = 134.97'



F.M. 1463  
 (100' R.O.W.)  
**F.M. 1463 EASTERN R.O.W. BASELINE**

**Legend**  
 Trenchless Construction



FBC ENGINEERING APPROVAL

AT&T TEXAS/SWBT DATE  
 Approved for underground conduit facilities only. Signature valid for one year.

**NOTICE**  
 TO ARRANGE FOR LINES TO BE TURNED OFF OR MOVED, CALL CENTERPOINT ENERGY AT 713-207-2222. FOR YOUR SAFETY, YOU ARE REQUIRED BY TEXAS LAW TO CALL 811 AT LEAST 48 HOURS BEFORE YOU DIG SO THAT UNDERGROUND LINES CAN BE MARKED. THIS VERIFICATION DOES NOT FULFILL YOUR OBLIGATION TO CALL 811

**VERIFICATION OF PRIVATE UTILITY LINES**

CenterPoint Energy/Gas Facilities Verification ONLY  
 (This signature verifies that you have shown CNP Natural Gas lines correctly - not to be used for conflict verification)(Gas service lines are not shown) Signature valid for six months.

CenterPoint Energy/UNDERGROUND Electric Facilities ONLY  
 (This signature verifies existing underground facilities - not to be used for conflict verification) Signature valid for six months.

| NO. | DATE | REVISIONS | APP. |
|-----|------|-----------|------|
|     |      |           |      |

Kaci Schlachter, P.E.  
 QUIDDITY ENGINEERING, LLC  
 2322 W. Grand Parkway  
 N. #150  
 Katy, Texas 77449  
 832.913.4000  
 TX FIRM NUMBER F-23290

**QUIDDITY**  
 Texas Board of Professional Engineers and Land Surveyors Reg. No. F-23290  
 2322 W. Grand Parkway North, Suite 150 • Katy, Texas 77449 • 832.913.4000

JOB NO: 05277-0138-00 DGN. BY: JWS JLB  
 DATE: APRIL 2022 DWN. BY: DRK

FORT BEND COUNTY M.U.D. NO. 142  
 FORT BEND COUNTY, TEXAS

FORT BEND COUNTY M. U. D. NO. 142  
 F.M. 1463 UTILITY RELOCATION

**PLAN & PROFILE**  
**STA 2355+71 - 2359+71**

NOTE: CITY SIGNATURES VALID FOR ONE YEAR ONLY AFTER DATE OF SIGNATURES

**CITY OF HOUSTON**  
 HOUSTON PUBLIC WORKS

|             |  |
|-------------|--|
| WATER       | STORM WATER QUALITY                          |
| WASTE WATER | FACILITIES                                   |
| STORM WATER | TRAFFIC & TRANSPORTATION/<br>STREET & BRIDGE |

FILE NO. HORIZ: 1" = 20'  
 VERT: 1" = 2'

SHEET NO. 4 OF 10 DRAWING SCALE  
 FOR CITY OF HOUSTON USE ONLY

