



Fort Bend County Engineering  
FORT BEND COUNTY, TEXAS

J. Stacy Slawinski, P.E.  
County Engineer

May 13, 2022

Commissioner Ken R. DeMerchant  
Fort Bend County Precinct 4  
1517 Eugene Heimann Circle  
Richmond, TX 77469

**RE: Removal of all-way stops on West Airport Boulevard in Village of Oak Lake RP and West Airport in Oak Lake**

Dear Commissioner:

Fort Bend County Engineering Department has completed the traffic control plan to remove the all-way stops on West Airport Boulevard at Ember Hollow Lane, Concord Falls Lane, and Ash Point Lane in Village of Oak Lake RP, and at Oak Lake Park Drive in West Airport in Oak Lake. West Airport will no longer stop at these intersections. West Airport Boulevard is classified as a Major Thoroughfare in the 2015 Fort Bend County Major Thoroughfare Plan and has a speed limit of 35 mph. The intersection of West Airport Boulevard at Maple Downs Lane warrants the installation of a traffic signal and therefore will remain an all-way stop until the construction and activation of the signal.

A copy of the traffic control plan is attached for your review. If we can be of further assistance please do not hesitate to contact me at 281-633-7528 or [chris.debaillon@fortbendcountytexas.gov](mailto:chris.debaillon@fortbendcountytexas.gov).

Sincerely,

Chris Debaillon, PE, PTOE  
Assistant County Engineer - Traffic



cc: Judge KP George, County Judge  
Scott Wieghat - FBC Road & Bridge  
Brian Fields - FBC Road & Bridge  
Major Rudy Castaneda – FBC Sheriff's Office [Rudy.Castaneda@fortbendcountytexas.gov](mailto:Rudy.Castaneda@fortbendcountytexas.gov)  
Major Manuel Zamora – FBC Sheriff's Office [Manuel.Zamora@fortbendcountytexas.gov](mailto:Manuel.Zamora@fortbendcountytexas.gov)  
File




Plan by: Engineering GIS  
Date: 5/10/2022

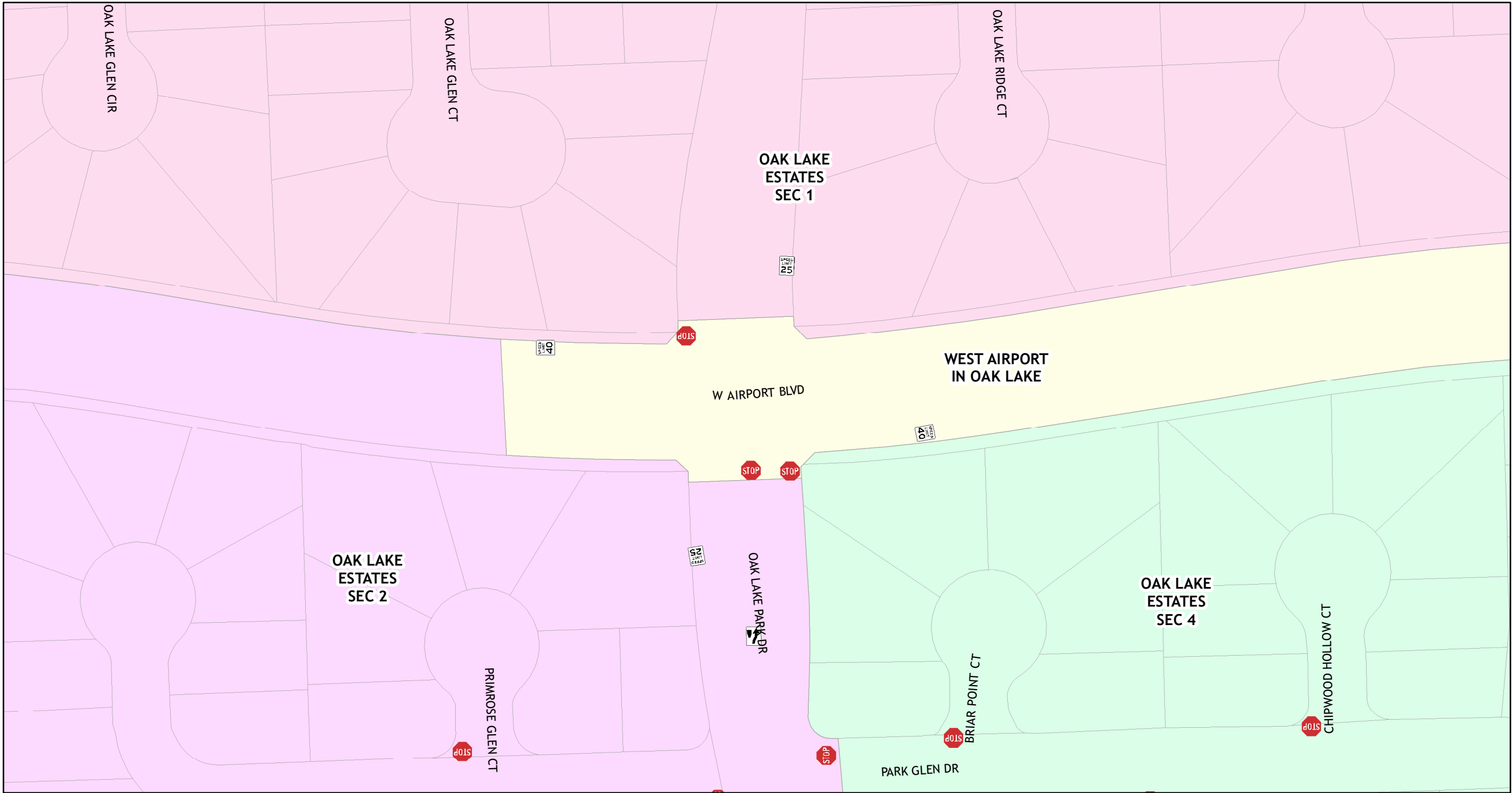
Plan Approved by: Chris Debailon, PE PTOE  
Date: CD 5/13/2022

**W Airport Blvd**  
**From Ember Hollow Ln to Oak Lake Park Dr**  
**Sheet 1 of 2**

**Sign Legend**  
 Speed Limit 35 mph  Stop



**Notes:**  
The purpose of this traffic control plan is to show the removal of all-way stops on W Airport Blvd at Ember Hollow Ln, Concord Falls Ln, Ash Point Ln, and Oak Lake Park.




Plan by: Engineering GIS  
Date: 5/10/2022

Plan Approved by: Chris Debailon, PE PTOE  
Date: CD 5/13/2022

### W Airport Blvd From Ember Hollow Ln to Oak Lake Park Dr Sheet 2 of 2

**Sign Legend**

-  Keep Right (Graphic)
-  Speed Limit 40 mph
-  Speed Limit 25 mph
-  Stop



**Notes:**  
The purpose of this traffic control plan is to show the removal of all-way stops on W Airport Blvd at Ember Hollow Ln, Concord Falls Ln, Ash Point Ln, and Oak Lake Park.