



**PERMIT APPLICATION REVIEW FORM FOR
CABLE, CONDUIT, AND POLE LINE ACTIVITY
IN FORT BEND COUNTY**

11S
Fort Bend County
Engineering Department
301 Jackson Suite 401
Richmond, Texas 77469
281.633.7500
Permits@fortbendcountytx.gov

☐

Right of Way Permit

☒

Commercial Driveway Permit

Permit No: 2022-53052

Applicant: Blue Indie Realty Inc

Job Location Site: 11520 Barak Road (tract 19), Guy, TX 77444

Bond No. **Date of Bond:** 2/5/2022 **Amount:** \$50,000.00

The above applicant came to make use of certain Fort Bend County property subject to, "The Order Regulating the Laying, Construction, Maintenance, and Repair of Buried Cables, Conduits, and Pole Lines, In, Under, Across or Along Roads, Streets, Highways, and Drainage Ditches in Fort Bend County, Texas, Under the Jurisdiction of the Commissioners Court of Fort Bend County, Texas," as passed by the Commissioners Court of Fort Bend County, Texas, of the Minutes of the Commissioners Court of Fort Bend County, Texas, to the extent that such order is not inconsistent with Chapter 181, Vernon's Texas Statutes and Codes Annotated.

Notes:

1. Evidence of review by the Commissioners Court must be kept on the job site and failure to do so constitutes grounds for job shutdown.
2. Written notices are required, via email, for certain construction activities in County right-of-way. Contact permits@fbctx.gov for a copy of the notification procedure applicable to your project.
3. This permit expires one (1) year from date of permit if construction has not commenced.
4. This permit applies to work performed within right-of-ways owned and maintained by Fort Bend County only, and it is the responsibility of the applicant to acquire all other necessary permits and permissions.

On this 5th day of April, 2022, Upon Motion of Commissioner Meyers, seconded by Commissioner Morales, duly put and carried, it is ORDERED, ADJUDGED AND DECREED that said notice of said above purpose is hereby acknowledged by the Commissioners Court of Fort Bend County, Texas, and that said notice be placed on record according to the regulation order thereof.

Signature

By: Sean Eglinton

County Engineer

N/A

By:

Drainage District Engineer/Manager

Presented to Commissioners Court and approved.

11S
Date Recorded 4/11/22 Comm. Court No.

Clerk of Commissioners Court

By: Arinda Willis

Deputy



REVIEW BY FORT BEND COUNTY
COMMISSIONERS COURT

Fort Bend County
Engineering Department
301 Jackson Suite 401
Richmond, Texas 77469
281.633.7500
Permits@fortbendcountytx.gov

☐

Right of Way Permit

☒

Commercial Driveway Permit

Permit No: 2022-53052

The following "Notice of Proposed Cable, Conduit, and/or Pole Line activity in Fort Bend County" and accompanying attachments have been reviewed and the notice conforms to appropriate regulations set by Commissioner's Court of Fort Bend County, Texas.

(1) COMPLETE APPLICATION FORM:

☒
☒
☒

- a. Name of road, street, and/or drainage ditch affected.
b. Vicinity map showing course of directions
c. Plans and specifications

(2) BOND:

☐

County Attorney, approval when applicable.

☒

Perpetual bond currently posted.

Bond No:



Amount: \$50,000.00

☐

Performance bond submitted.

Bond No:

Amount:

☐

Cashier's Check

Check No:

Amount:

(3) DRAINAGE DISTRICT APPROVAL (WHEN APPLICABLE):

Drainage District Approval

Date

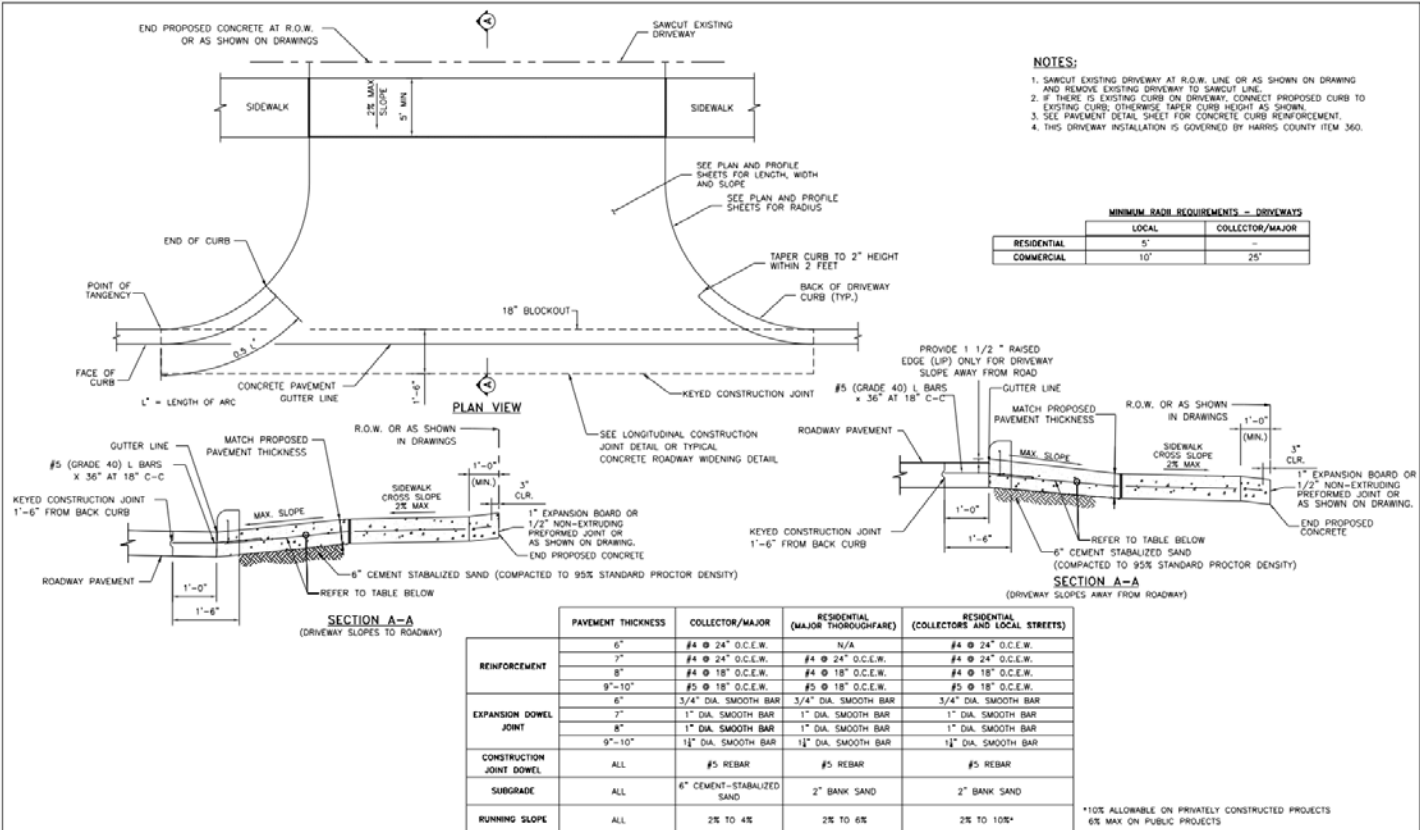
We have reviewed this project and agree it meets minimum requirements.

Permit Administrator

3/24/2022

Date

A:\174\A\1801\Fort Bend County Standards\Fort Bend County STD\CONCRETE DRIVEWAY DETAILS FOR MAJOR ROADWAY CONSTRUCTION.DWG



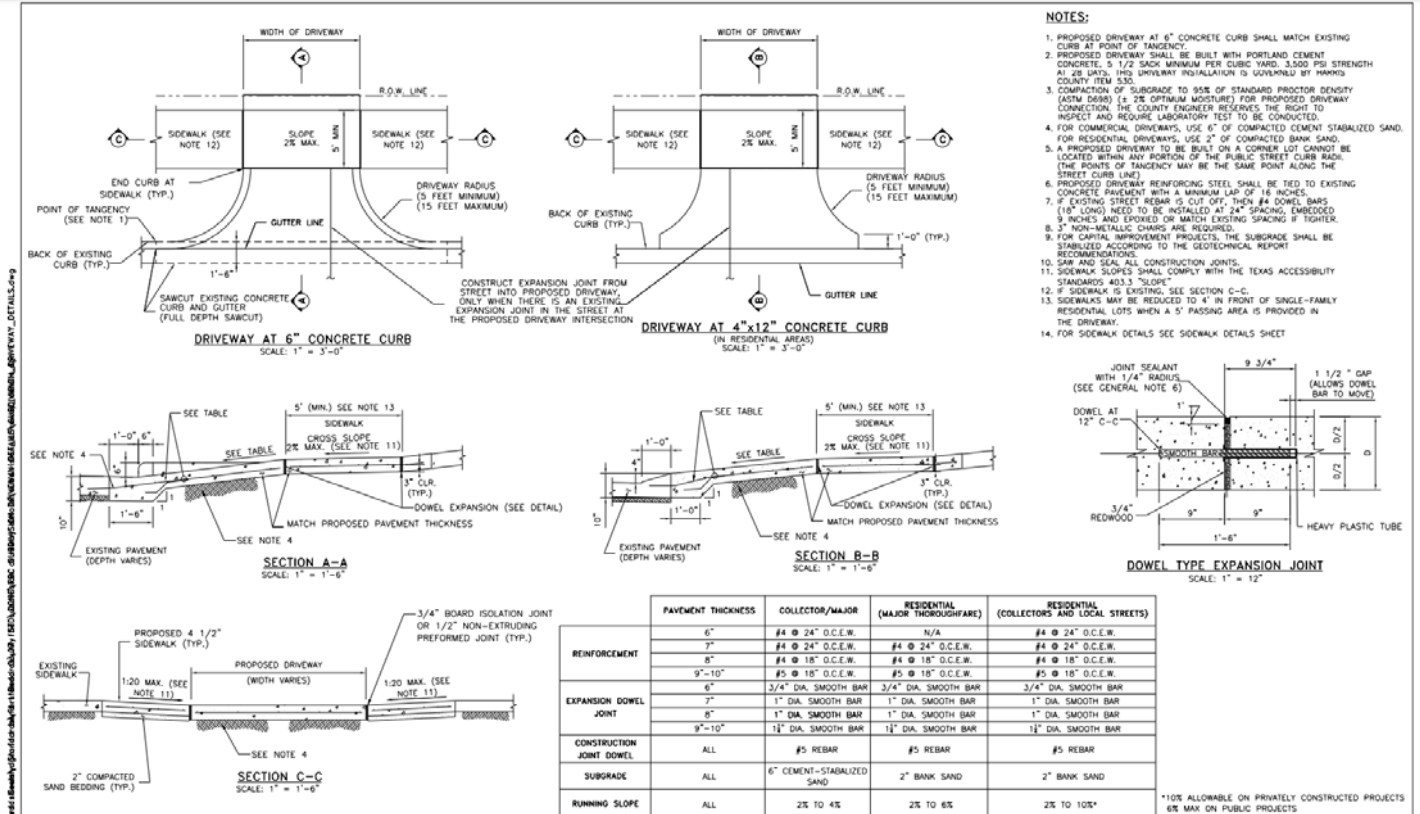
FORT BEND COUNTY
ENGINEERING DEPARTMENT



CONSULTANT LOGO
(LAYER "C-NON-PRINT")

FOR INTERIM REVIEW ONLY
DOCUMENT INCOMPLETE.
NOT FOR CONSTRUCTION.
REVISIONS: "C-NON-PRINT"
P.E. SERIAL NO.
DATE:

PROJECT TITLE:
DRAWN BY:
CHK'D BY:
SHEET DESCRIPTION:
SCALE:
DATE:
APPROVED BY:
PROJECT NO.:
SHEET NO.:
FICED STANDARD



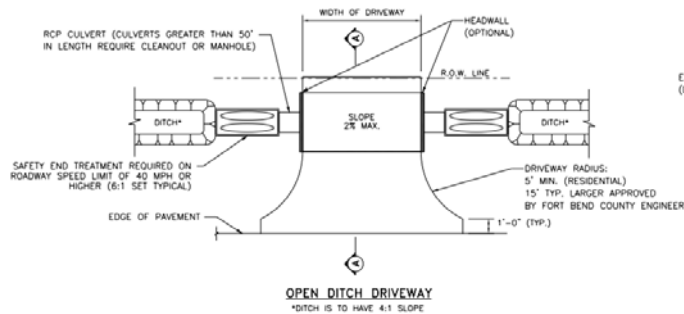
FORT BEND COUNTY
ENGINEERING DEPARTMENT



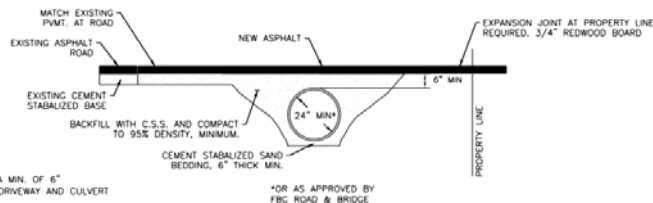
CONSULTANT LOGO
(LAYER "C-NON-PRINT")

FOR INTERIM REVIEW ONLY
DOCUMENT INCOMPLETE.
NOT FOR CONSTRUCTION.
REVISIONS: "C-NON-PRINT"
P.E. SERIAL NO.
DATE:

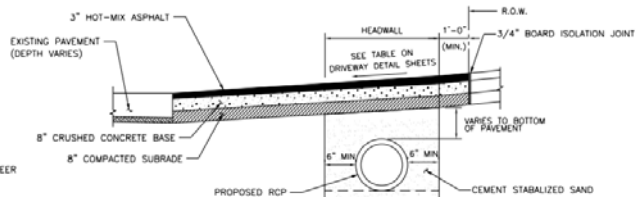
PROJECT TITLE:
DRAWN BY:
CHK'D BY:
SHEET DESCRIPTION:
SCALE:
DATE:
APPROVED BY:
PROJECT NO.:
SHEET NO.:
FICED STANDARD



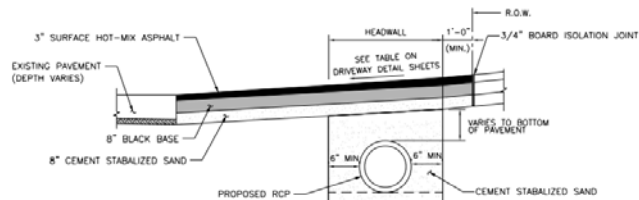
| | MINIMUM RADIUS REQUIREMENTS - DRIVEWAYS | |
|-------------|---|-----------------|
| | LOCAL | COLLECTOR/MAJOR |
| RESIDENTIAL | 5' | - |
| COMMERCIAL | 10' | 25' |



ASPHALT APRON DETAIL - DRIVEWAY PROFILE FOR CULVERT DRAINAGE



SECTION A-A FOR RESIDENTIAL DRIVEWAYS



SECTION A-A FOR COMMERCIAL DRIVEWAYS

| NO. | REVISIONS | DATE | NAME |
|-----|--------------------------|--------|------|
| 1 | ORIGINAL STANDARD ISSUED | 2-1-21 | RWB |

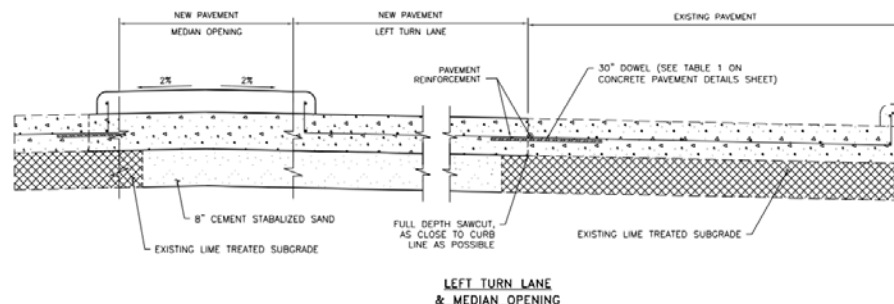
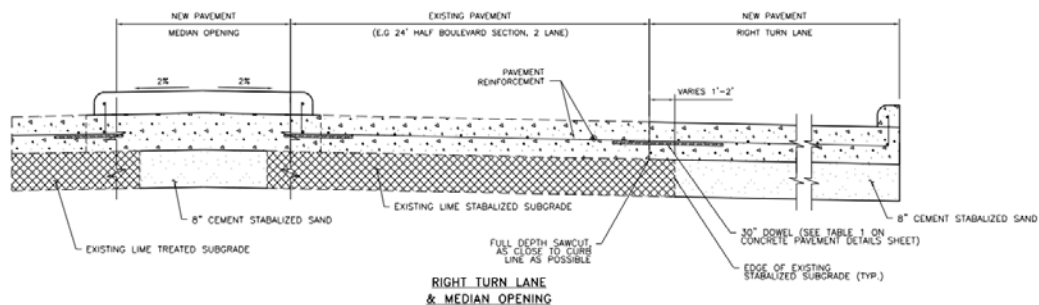
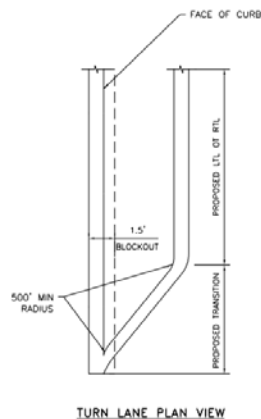
**FORT BEND COUNTY
ENGINEERING DEPARTMENT**



CONSULTANT LOGO
(LAYER "C-NON-PRINT")

FOR INTERIM REVIEW ONLY
DOCUMENT INCOMPLETE:
NOT ADVISED FOR CONSTRUCTION
BIDDING/ISSUING PURPOSES
(LAYER "C-NON-PRINT")
P.E. SERIAL NO.
DATE:

| PROJECT TITLE: | | PROJECT STANDARD |
|----------------|----------|------------------|
| DRAWN BY: | NOT | PROJECT STANDARD |
| CHECK BY: | NOT | PROJECT STANDARD |
| SCALE: | AS NOTED | PROJECT STANDARD |
| DATE: | 2-1-21 | PROJECT STANDARD |
| APPROVED BY: | | PROJECT STANDARD |



- NOTES**
- FOR CONCRETE PAVEMENT REINFORCEMENT AND JOINT DETAILS, SEE CONCRETE PAVEMENT DETAILS SHEET

| NO. | REVISIONS | DATE | NAME |
|-----|--------------------------|--------|------|
| 1 | ORIGINAL STANDARD ISSUED | 2-1-21 | RWB |

**FORT BEND COUNTY
ENGINEERING DEPARTMENT**



CONSULTANT LOGO
(LAYER "C-NON-PRINT")

FOR INTERIM REVIEW ONLY
DOCUMENT INCOMPLETE:
NOT ADVISED FOR CONSTRUCTION
BIDDING/ISSUING PURPOSES
(LAYER "C-NON-PRINT")
P.E. SERIAL NO.
DATE:

| PROJECT TITLE: | | PROJECT STANDARD |
|----------------|----------|------------------|
| DRAWN BY: | NOT | PROJECT STANDARD |
| CHECK BY: | NOT | PROJECT STANDARD |
| SCALE: | AS NOTED | PROJECT STANDARD |
| DATE: | 2-1-21 | PROJECT STANDARD |
| APPROVED BY: | | PROJECT STANDARD |

