



**PERMIT APPLICATION REVIEW FORM FOR  
CABLE, CONDUIT, AND POLE LINE ACTIVITY  
IN FORT BEND COUNTY**

11J  
**Fort Bend County**  
**Engineering Department**  
301 Jackson Suite 401  
Richmond, Texas 77469  
281.633.7500  
[Permits@fortbendcountytx.gov](mailto:Permits@fortbendcountytx.gov)

☐

**Right of Way Permit**

☒

**Commercial Driveway Permit**

Permit No: 2022-53335

**Applicant:** Blue Indie Realty Inc

**Job Location Site:** 11414 barak rd (tract 17), Guy, TX 77444

**Bond No.**                      **Date of Bond:** 2/5/2022 **Amount:** \$50,000.00

The above applicant came to make use of certain Fort Bend County property subject to, "The Order Regulating the Laying, Construction, Maintenance, and Repair of Buried Cables, Conduits, and Pole Lines, In, Under, Across or Along Roads, Streets, Highways, and Drainage Ditches in Fort Bend County, Texas, Under the Jurisdiction of the Commissioners Court of Fort Bend County, Texas," as passed by the Commissioners Court of Fort Bend County, Texas, of the Minutes of the Commissioners Court of Fort Bend County, Texas, to the extent that such order is not inconsistent with Chapter 181, Vernon's Texas Statutes and Codes Annotated.

**Notes:**

1. Evidence of review by the Commissioners Court must be kept on the job site and failure to do so constitutes grounds for job shutdown.
2. Written notices are required, via email, for certain construction activities in County right-of-way. Contact [permits@fbctx.gov](mailto:permits@fbctx.gov) for a copy of the notification procedure applicable to your project.
3. This permit expires one (1) year from date of permit if construction has not commenced.
4. This permit applies to work performed within right-of-ways owned and maintained by Fort Bend County only, and it is the responsibility of the applicant to acquire all other necessary permits and permissions.

On this 5th day of April, 2022, Upon Motion of Commissioner Meyers, seconded by Commissioner Morales, duly put and carried, it is ORDERED, ADJUDGED AND DECREED that said notice of said above purpose is hereby acknowledged by the Commissioners Court of Fort Bend County, Texas, and that said notice be placed on record according to the regulation order thereof.

**Signature**

Presented to Commissioners Court and approved.

By: Sean Eglinton

11J  
Date Recorded 4/11/22 Comm. Court No.                     

County Engineer

Clerk of Commissioners Court

By: N/A

By: Arinda Willis  
Deputy

Drainage District Engineer/Manager



**REVIEW BY FORT BEND COUNTY**  
**COMMISSIONERS COURT**

**Fort Bend County**  
**Engineering Department**

301 Jackson Suite 401  
Richmond, Texas 77469  
281.633.7500

[Permits@fortbendcountytx.gov](mailto:Permits@fortbendcountytx.gov)

☐

Right of Way Permit

☒

Commercial Driveway Permit

Permit No: 2022-53335

The following "Notice of Proposed Cable, Conduit, and/or Pole Line activity in Fort Bend County" and accompanying attachments have been reviewed and the notice conforms to appropriate regulations set by Commissioner's Court of Fort Bend County, Texas.

**(1) COMPLETE APPLICATION FORM:**

☒  
☒  
☒

- a. Name of road, street, and/or drainage ditch affected.  
b. Vicinity map showing course of directions  
c. Plans and specifications

**(2) BOND:**

☐

County Attorney, approval when applicable.

☒

Perpetual bond currently posted.

Bond No: [REDACTED]

Amount: \$50,000.00

☐

Performance bond submitted.

Bond No:

Amount:

☐

Cashier's Check

Check No:

Amount:

**(3) DRAINAGE DISTRICT APPROVAL (WHEN APPLICABLE):**

Drainage District Approval

Date

We have reviewed this project and agree it meets minimum requirements.

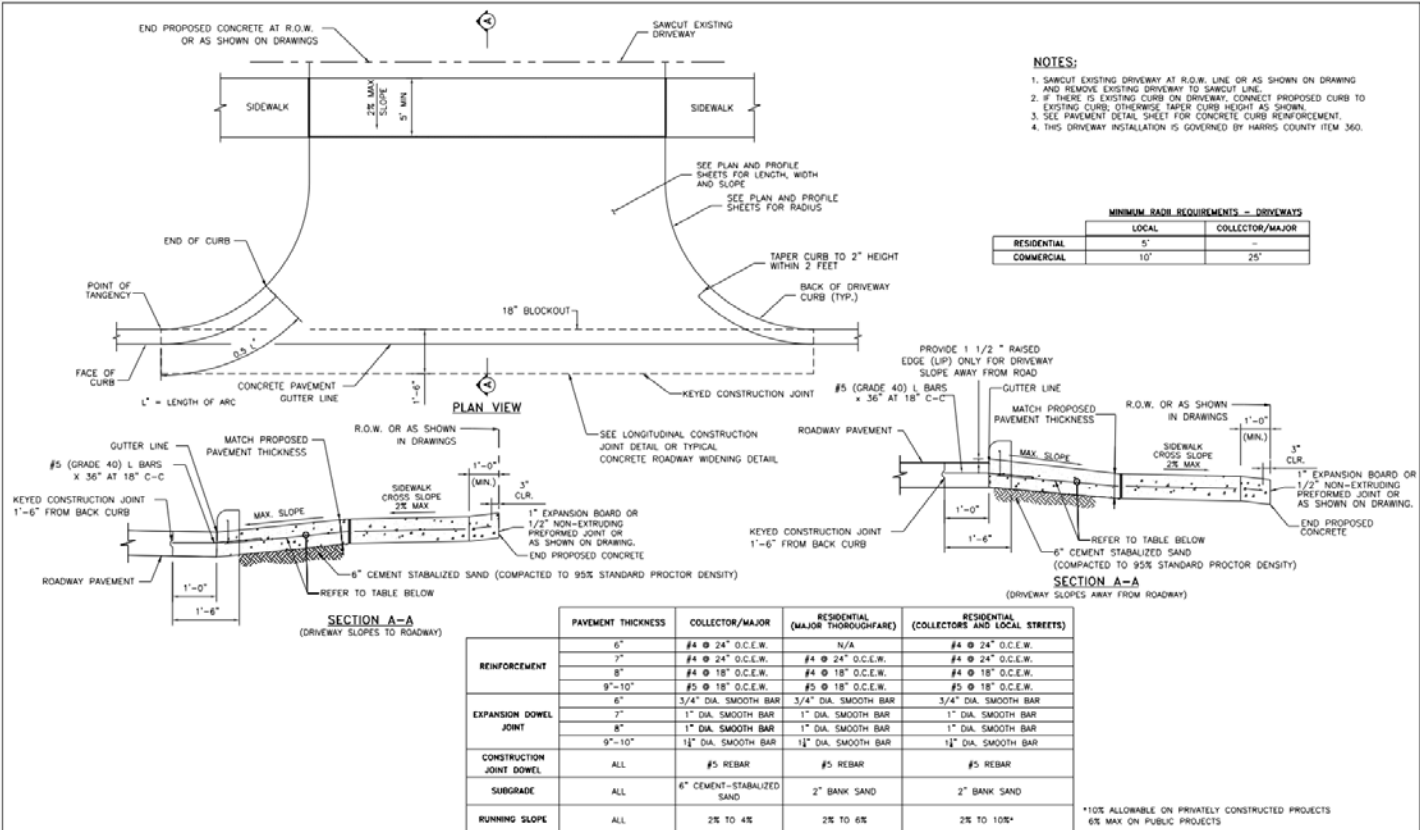
Permit Administrator

3/24/2022

Date



A:\1704\1801\Fort Bend County Standards\Fort Bend County STD\CONCRETE DRIVEWAY DETAILS FOR MAJOR ROADWAY CONSTRUCTION.DWG



FORT BEND COUNTY  
ENGINEERING DEPARTMENT

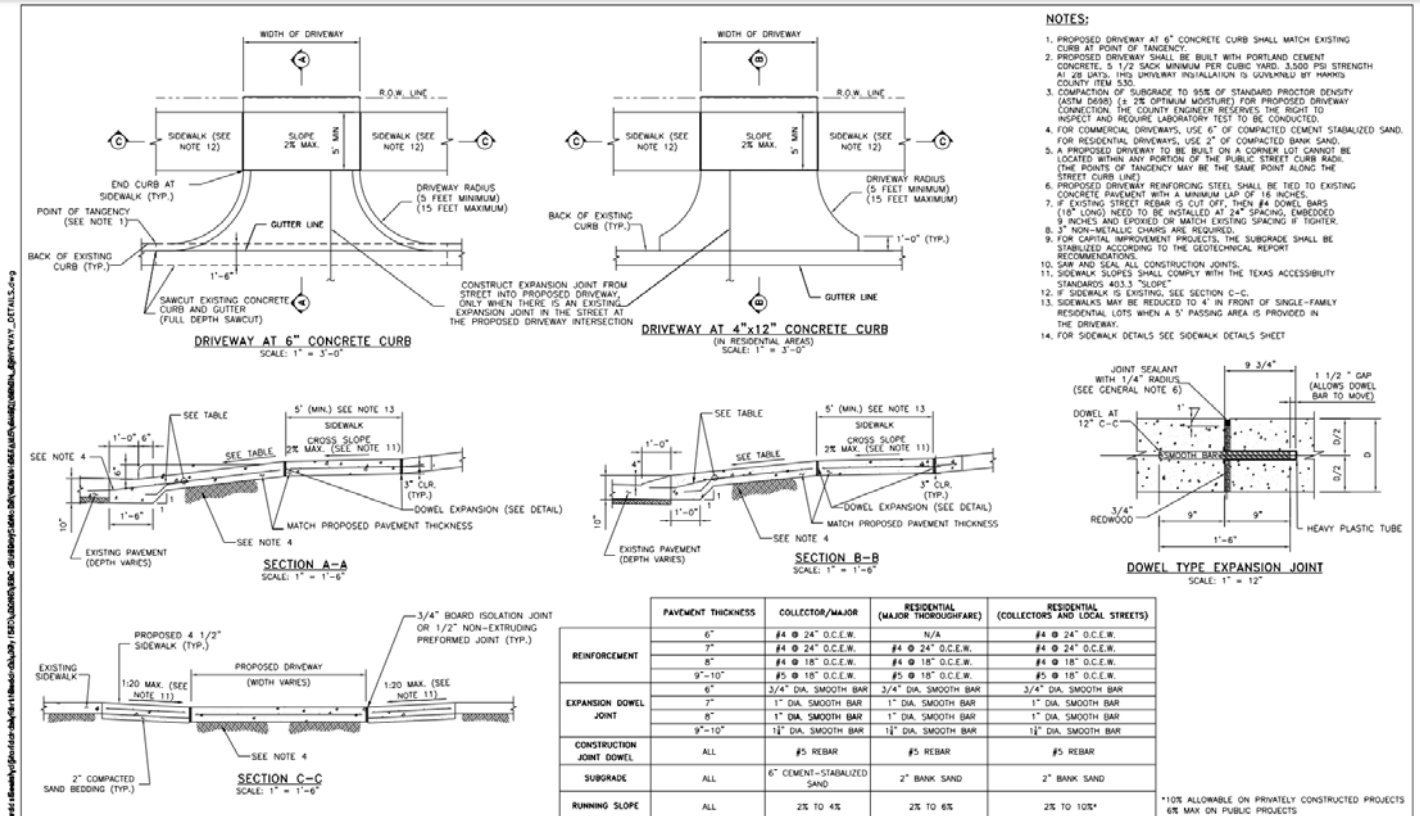


CONSULTANT LOGO  
(LAYER "C-NON-PRINT")

FOR INTERIM REVIEW ONLY  
DOCUMENT INCOMPLETE.  
NOT FOR CONSTRUCTION.  
REVISIONS: "C-NON-PRINT"  
P.E. SERIAL NO.  
DATE:

PROJECT TITLE:	DRIVEWAY DETAILS FOR MAJOR ROADWAY CONSTRUCTION	FRID STANDARD
DRAWN BY:	DATE:	SHEET NO.
CHECKED BY:	DATE:	1 / 1

A:\1704\1801\Fort Bend County Standards\Fort Bend County STD\CONCRETE DRIVEWAY DETAILS FOR MAJOR ROADWAY CONSTRUCTION.DWG



FORT BEND COUNTY  
ENGINEERING DEPARTMENT

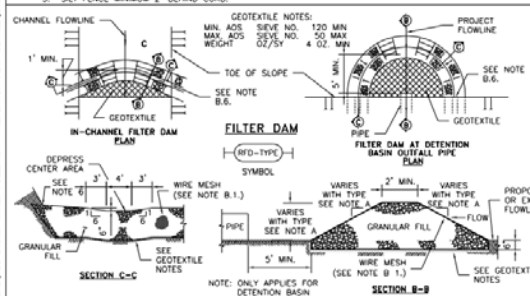
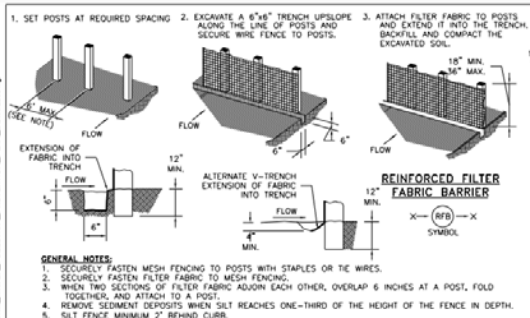


CONSULTANT LOGO  
(LAYER "C-NON-PRINT")

FOR INTERIM REVIEW ONLY  
DOCUMENT INCOMPLETE.  
NOT FOR CONSTRUCTION.  
REVISIONS: "C-NON-PRINT"  
P.E. SERIAL NO.  
DATE:

PROJECT TITLE:	DRIVEWAY DETAILS FOR RESIDENTIAL DRIVEWAYS	FRID STANDARD
DRAWN BY:	DATE:	SHEET NO.
CHECKED BY:	DATE:	1 / 1





- A. TYPES OF FILTER DAMS**
1. TYPE 1 (NON-REINFORCED)
    - a. HEIGHT - 18-24 INCHES. MEASURE VERTICALLY FROM EXISTING GROUND TO TOP OF FILTER DAM.
    - b. TOP WIDTH - 2 FEET (MINIMUM).
    - c. SLOPES - 2:1 (MAXIMUM).
  2. TYPE 2 (REINFORCED)
    - a. HEIGHT - 18-36 INCHES. MEASURE VERTICALLY FROM EXISTING GROUND TO TOP OF FILTER DAM.
    - b. TOP WIDTH - 2 FEET (MINIMUM).
    - c. SLOPES - 2:1 (MAXIMUM).
  3. TYPE 3 (REINFORCED)
    - a. HEIGHT - 36-48 INCHES. MEASURE VERTICALLY FROM EXISTING GROUND TO TOP OF FILTER DAM.
    - b. TOP WIDTH - 2 FEET (MINIMUM).
    - c. SLOPES - 3:1 (MAXIMUM).
  4. TYPE 4 (GABION)
    - a. HEIGHT - 30 INCHES (MINIMUM). MEASURE VERTICALLY FROM EXISTING GROUND TO TOP OF FILTER DAM.
    - b. TOP WIDTH - 2 FEET (MINIMUM).
  5. TYPE 5. AS SHOWN ON THE PLANS.
- B. CONSTRUCT FILTER DAMS ACCORDING TO THE FOLLOWING CRITERIA UNLESS SHOWN OTHERWISE ON THE PLANS.**
1. TYPE 2 AND 3 FILTER DAMS: SECURE WITH 20 GAUGE GALVANIZED WOVEN WIRE MESH WITH 1 INCH DIAMETER HEXAGONAL OPENINGS.
  2. PLACE GRANULAR FILL ON THE WIRE MESH TO HEIGHT AND SLOPES SHOWN ON PLANS OR AS SPECIFIED BY THE ENGINEER.
  3. 3-5 INCHES FOR ROCK FILTER DAM TYPES 1, 2, AND 4.
  4. 4-8 INCHES FOR ROCK FILTER DAM TYPE REFER TO GRANULAR FILL IN SPECIFICATION SECTION NO. 02378 RIPRAP AND GRANULAR FILL.
  5. FOLD WIRE MESH AT UPSTREAM SIDE OVER GRANULAR FILL AND TIGHTLY SECURE TO ITSELF ON THE DOWNSTREAM SIDE USING WIRE TIES OR HOOD RINGS.
  6. IN STREAM: SECURE OR STAKE MESH TO STREAM BED PRIOR TO AGGREGATE PLACEMENT.
  7. SEE HCYCD SPECIFICATION SECTION NO. 02364-FILTER DAMS.
  8. EMBED ONE FOOT MINIMUM INTO SLOPE AND BASE ONE FOOT HIGHER THAN CENTER OF DEPRESSED AREA AT SLOPE.

NO.	REVISIONS	DATE	NAME
1	ORIGINAL STANDARD ISSUED	2-1-21	RWB
2			
3			
4			
5			

FORT BEND COUNTY  
ENGINEERING DEPARTMENT



CONSULTANT LOGO  
(LAYER "C-NON-PRINT")

FOR INTERIM REVIEW ONLY	PROJECT TITLE:	DESIGNED BY:	DRIVEN STANDARD
NOT FOR CONSTRUCTION	STORM WATER POLLUTION	DRAWN BY:	
NO CHANGES	PREVENTION PLAN DETAILS	CHECKED BY:	
P.E. SERIAL NO.		APPROVED BY:	
DATE			

