

**WILLOW FORK DRAINAGE DISTRICT
c/o Allen Boone Humphries Robinson LLP
3200 Southwest Freeway, Suite 2600
Houston, Texas 77027**

_____, 2021

Fort Bend County
Attention: County Judge
401 Jackson Street
Richmond, Texas 77469

RE: Letter Agreement between Willow Fork Drainage District (the "District") and Fort Bend County (the "County") for Agency Agreement Related to County Lease with U.S. Army Corps of Engineers ("USACE")

To Whom it May Concern,

The County has entered into that certain lease agreement with USACE dated December 1, 1987 to provide additional recreational and maintenance benefits for land located within Barker Reservoir, as supplemented June 9, 2009 (the "Lease"). The District proposes to enter into a defined portion of the land covered by the Lease and provide certain recreational and maintenance benefits for the community (the "Project Area," as further described on Exhibit 1). Specifically, the District proposes to extend a trail from Mason Road along the District's Diversion Channel to an existing trail within the Barker Reservoir (the "Project," as further described on Exhibit 1).

This Letter Agreement confirms the County's designation of the District as its agent to act for and on behalf of the County pursuant to the Lease for the sole purposes of coordinating with applicable regulatory agencies (including with USACE), permitting, designing, and constructing the Project. The District is hereby expressly permitted to access, test, construct, and maintain the improvements and/or land within the Project Area related to the Project. The District shall provide the County with construction plans for the Project for the County's review and approval prior to construction. The District shall continue to serve as the County's agent under the Lease for the duration of the Project.

The District and County agree that the County shall have no responsibility for contracting of the work needed to design, construct, or maintain the Project. Further, the District and the County agree that the District is solely responsible for the actions and omissions of its employees, officers and contractors for work performed related to the Project.

FORT BEND COUNTY

By: KP George
County Judge KP George
KP George, County Judge

ATTEST:

By: Laura Richard
Laura Richard, County Clerk



The terms and conditions of the District's letter dated _____, 2022, are hereby AGREED TO AND ACCEPTED this _____ day of _____, 2022.

WILLOW FORK DRAINAGE DISTRICT

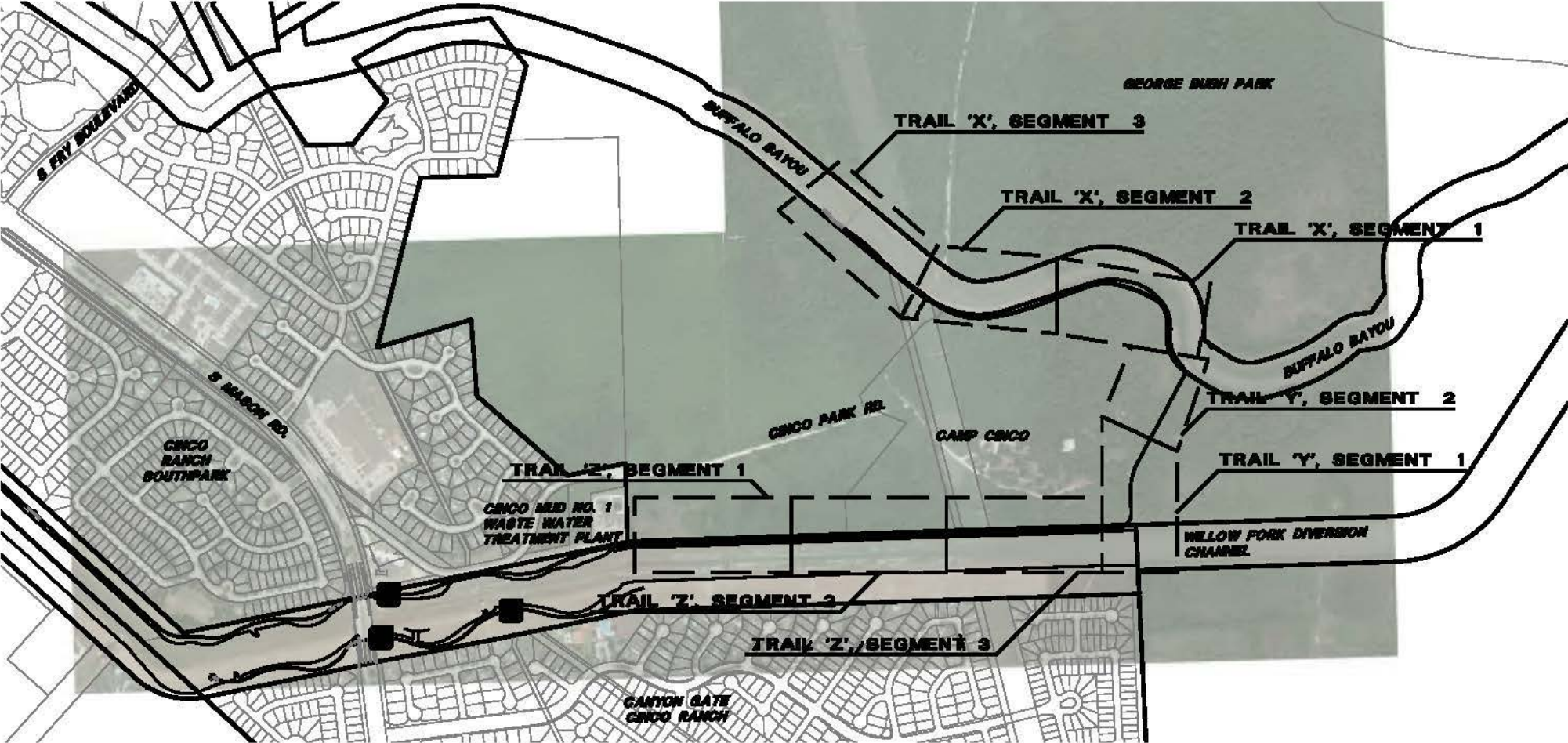
By: Wendy Duncan
Name: Wendy Duncan
Title: President

ATTEST

By: [Signature]
Name: John Savage
Title: Secretary


EXHIBIT 1

OVERALL REFERENCE MAP: TRAILS X, Y, Z



WFDD PHASE 4 TRAILS- **TEMPORARY CONSTRUCTION EASEMENTS**

TRAIL Z, SEGMENT 1: Willow Fork Drainage District, Diversion Ditch and 50' r.o.w.



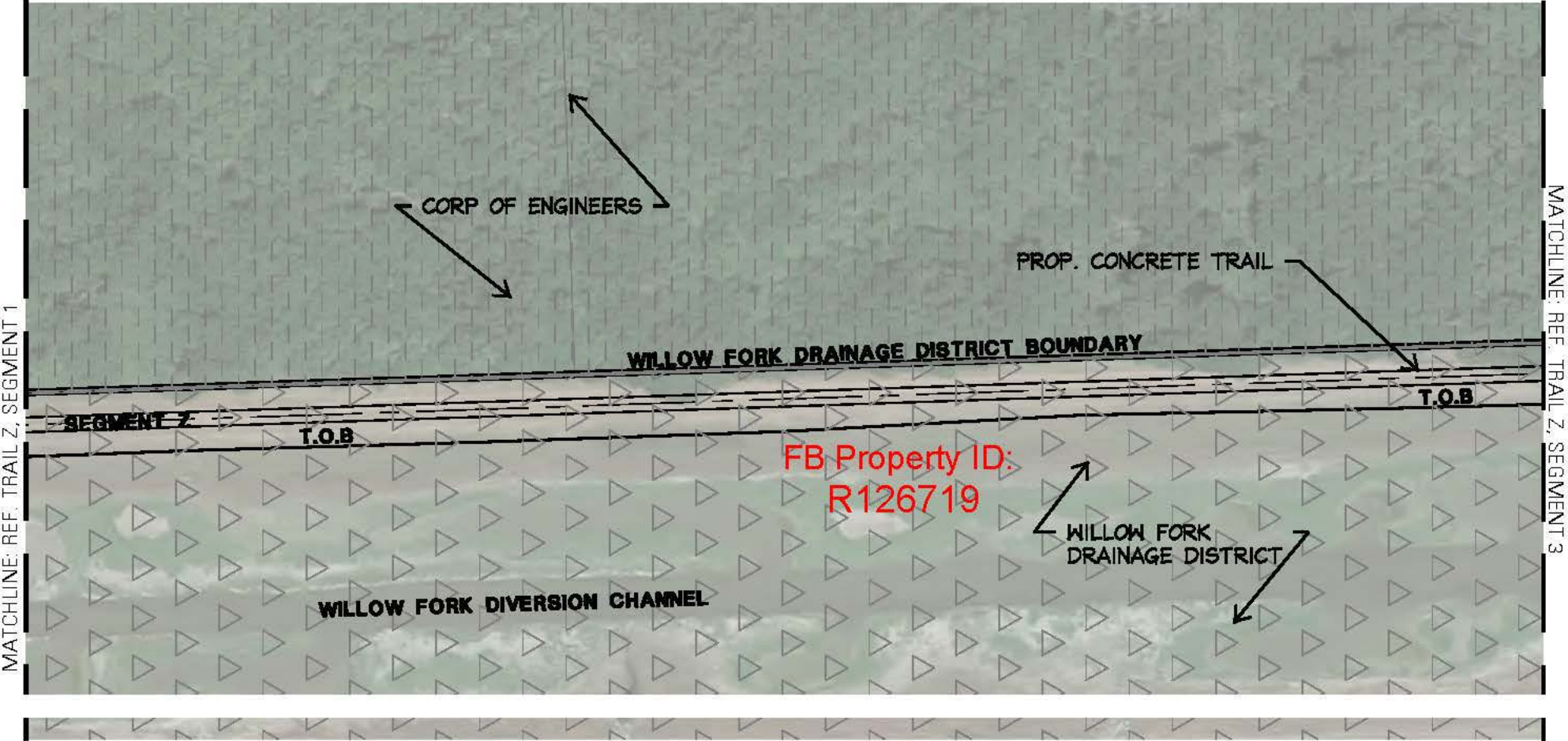
MATCHLINE: REF. TRAIL Z, SEGMENT 2

PARCEL OWNERS	
	ARMY CORPS OF ENGINEERS
	FORT BEND COUNTY
	WILLOW FORK DISTRICT



WFDD PHASE 4 TRAILS- TEMPORARY CONSTRUCTION EASEMENTS

TRAIL Z, SEGMENT 2: Willow Fork Drainage District, Diversion Ditch and 50' r.o.w.



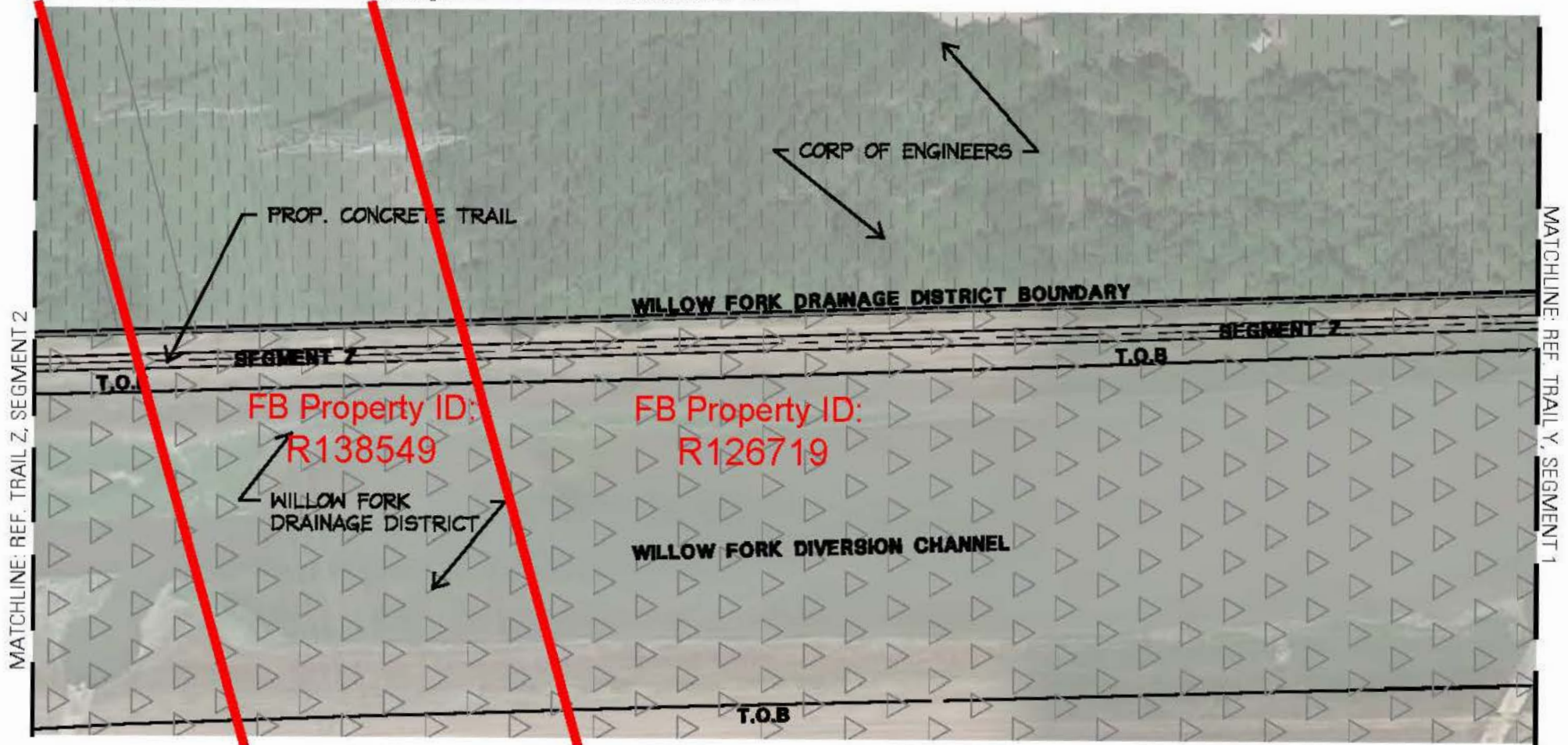
PARCEL OWNERS

	ARMY CORPS OF ENGINEERS
	FRIST BROS. COMPANY
	WILLOW FORK DRAINAGE DISTRICT



WFDD PHASE 4 TRAILS- TEMPORARY CONSTRUCTION EASEMENTS

TRAIL Z, SEGMENT 3: Willow Fork Drainage District, Diversion Ditch and 50' r.o.w.

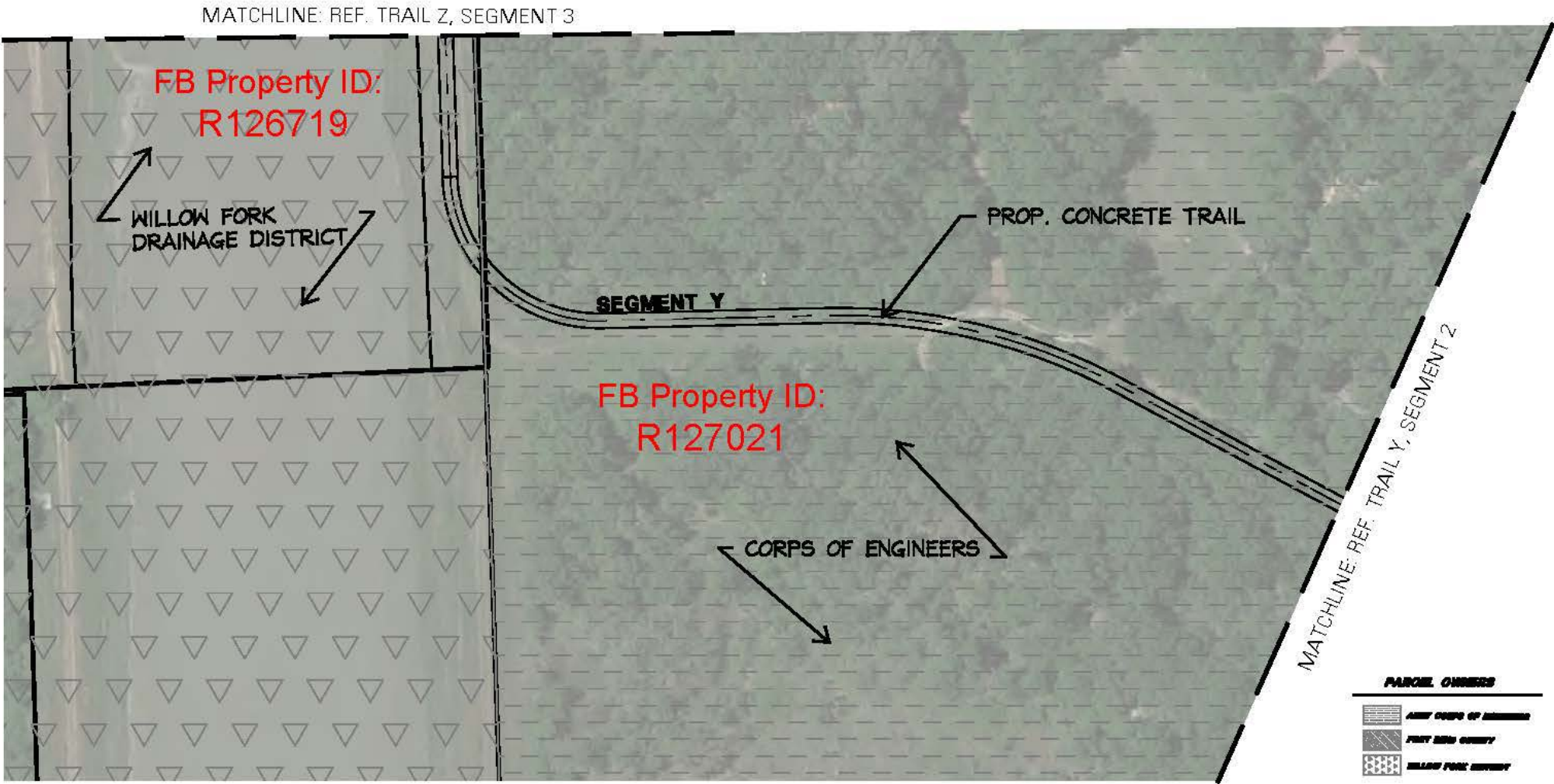


PARCEL OWNERS	
	ARMY CORPS OF ENGINEERS
	PORT OF HOUSTON AUTHORITY
	WILLOW FORK DRAINAGE DISTRICT

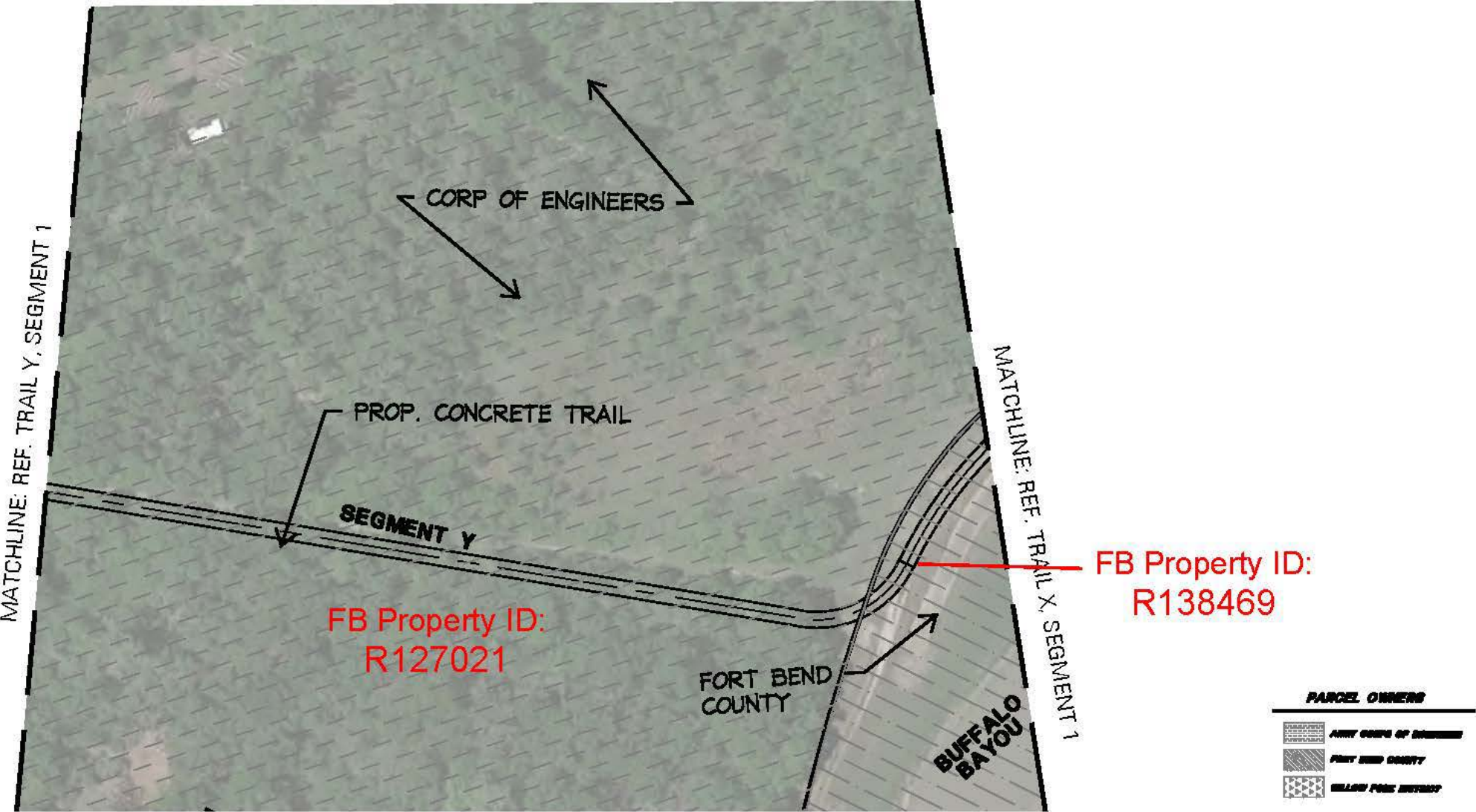


WFDD PHASE 4 TRAILS- **TEMPORARY CONSTRUCTION EASEMENTS**

TRAIL Y, SEGMENT 1: Army Corps of Engineers

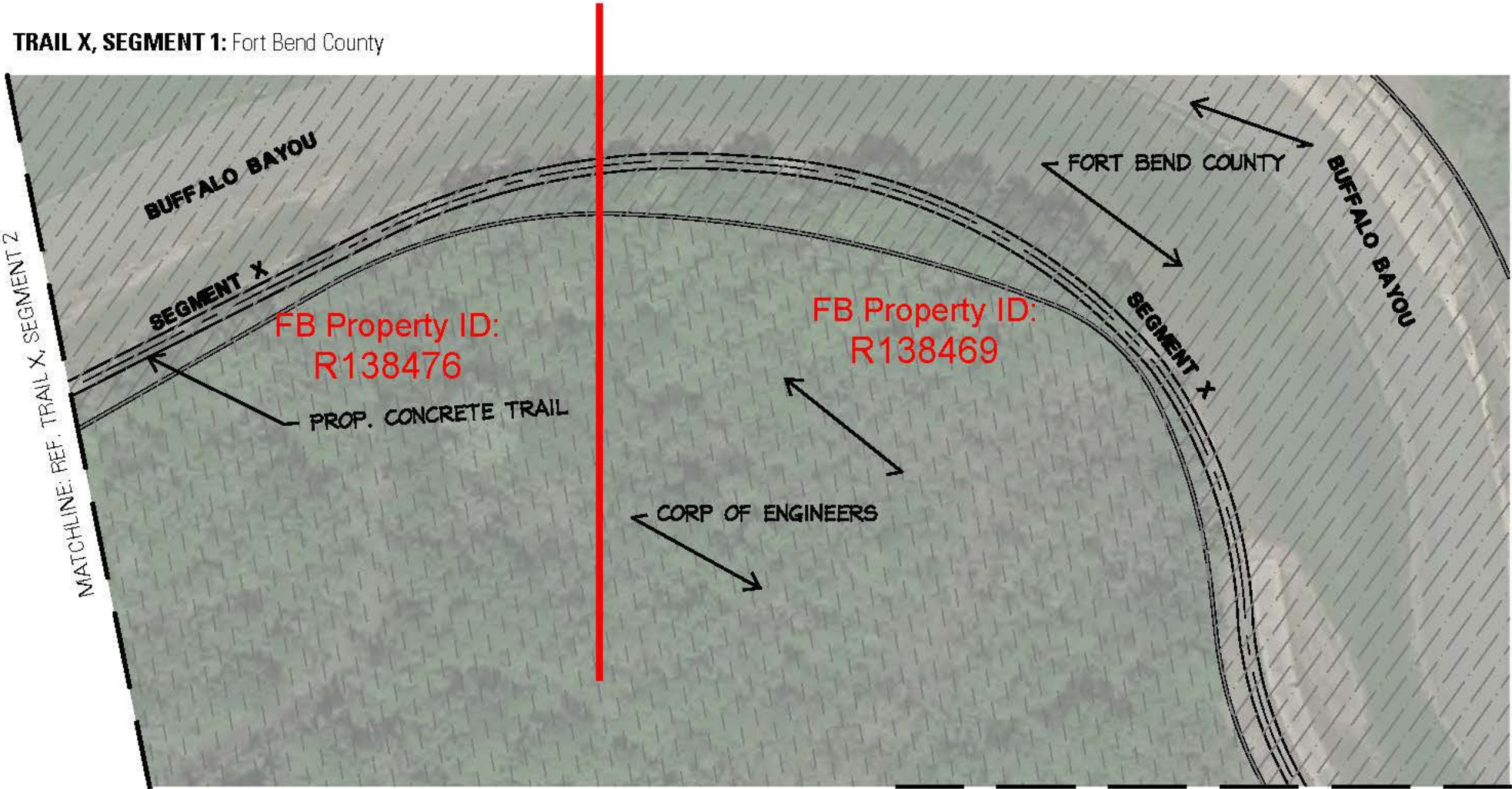


WFDD PHASE 4 TRAILS- **TEMPORARY CONSTRUCTION EASEMENTS**






WFDD PHASE 4 TRAILS- **TEMPORARY CONSTRUCTION EASEMENTS**

TRAIL X, SEGMENT 1: Fort Bend County



MATCHLINE: REF. TRAIL Y, SEGMENT 2

PARCEL OWNERS

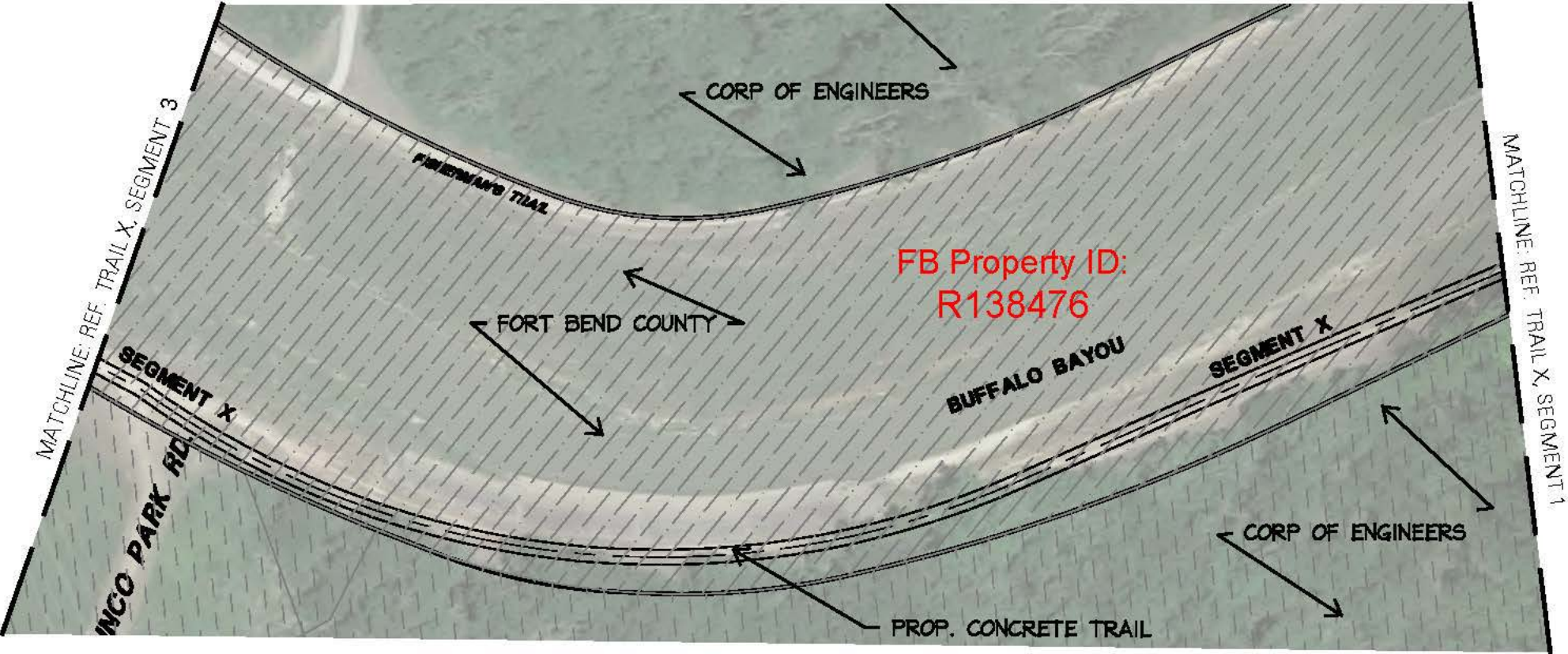
-  **ARMY CORPS OF ENGINEERS**
-  **FORT BEND COUNTY**
-  **WILLOW FORK DISTRICT**



TBG

WFDD PHASE 4 TRAILS- **TEMPORARY CONSTRUCTION EASEMENTS**

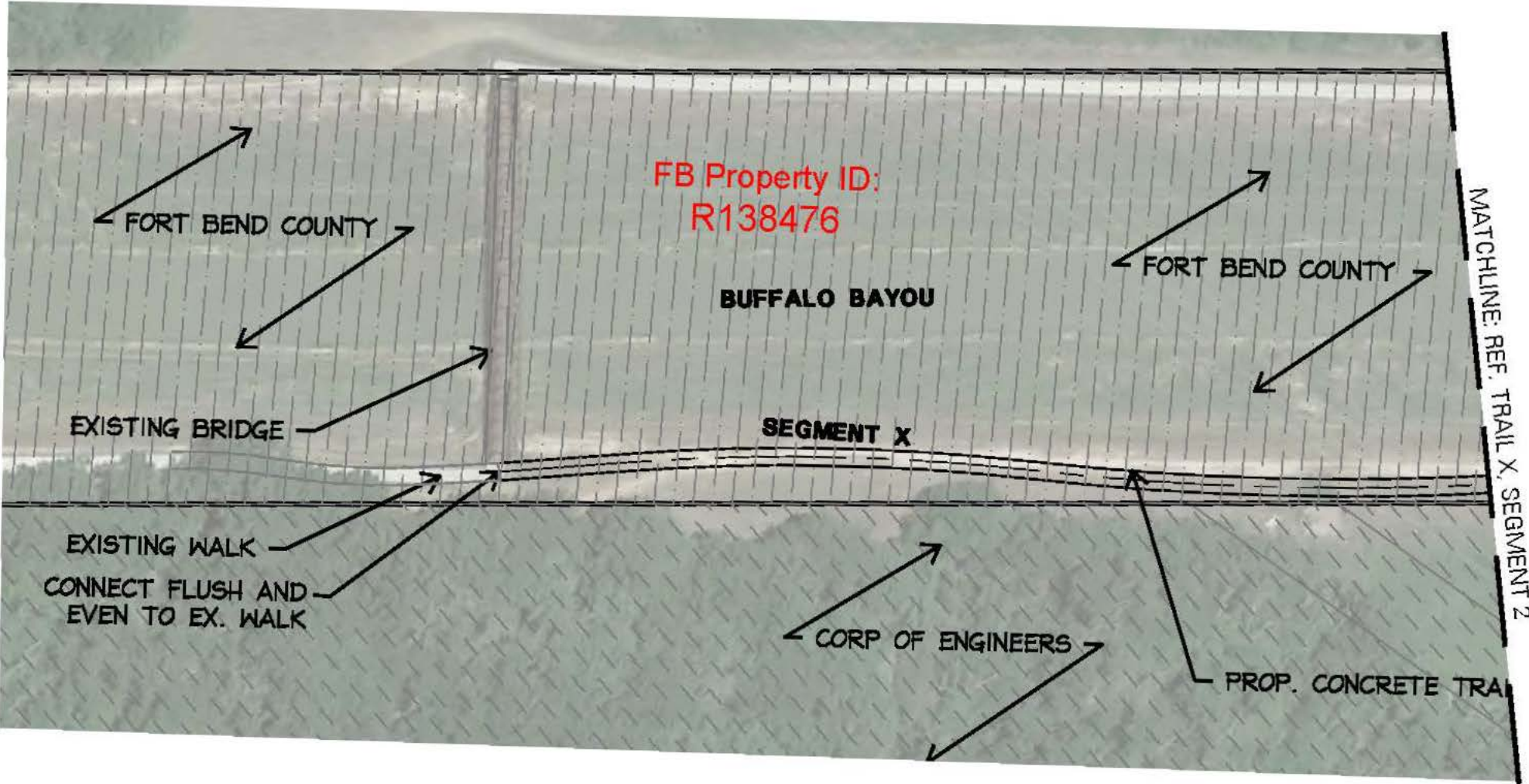
TRAIL X, SEGMENT 2: Fort Bend County



PARCEL OWNERS	
	ANY OTHER OF INTEREST
	PORT AND ROBERT
	WILLOW FORK DISTRICT



WFDD PHASE 4 TRAILS- **TEMPORARY CONSTRUCTION EASEMENTS**



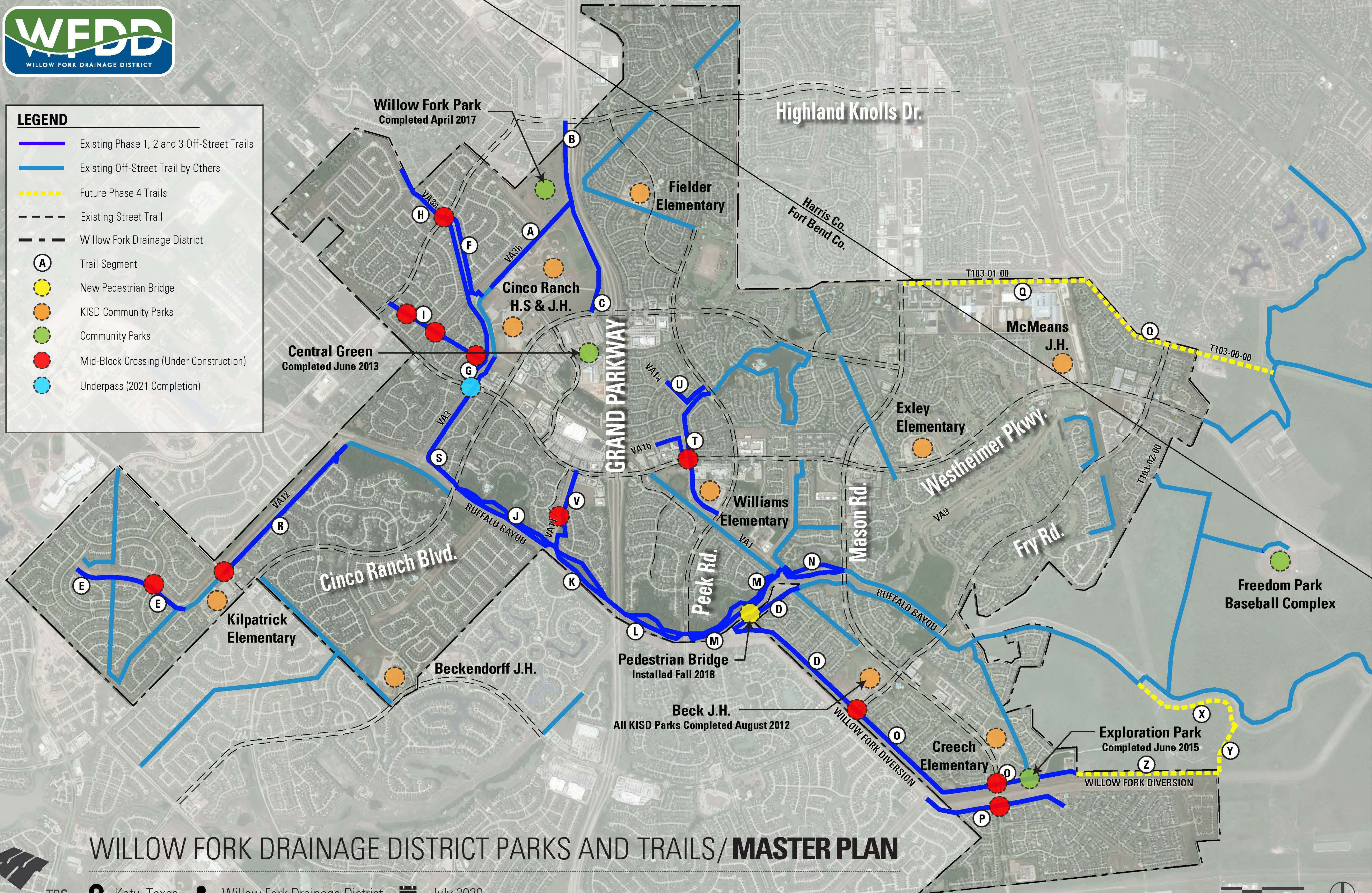
WFDD PHASE 4 TRAILS- **TEMPORARY CONSTRUCTION EASEMENTS**

PARCEL OWNERS	
	ARMY CORPS OF ENGINEERS
	FORT BEND COUNTY
	WILLOW FORK DISTRICT




LEGEND

- Existing Phase 1, 2 and 3 Off-Street Trails
- Existing Off-Street Trail by Others
- Future Phase 4 Trails
- Existing Street Trail
- Willow Fork Drainage District
- Trail Segment
- New Pedestrian Bridge
- KISD Community Parks
- Community Parks
- Mid-Block Crossing (Under Construction)
- Underpass (2021 Completion)



WILLOW FORK DRAINAGE DISTRICT PARKS AND TRAILS/MASTER PLAN



TBG



Katy, Texas



Willow Fork Drainage District



July 2020

0 500' 1000' 2000'

