

THE STATE OF TEXAS §
 §
 COUNTY OF FORT BEND §

ORDER OF INCLUSION OF CERTAIN LAND TO
FORT BEND COUNTY ASSISTANCE DISTRICT NO. 21

RECITALS

WHEREAS, on the date signed hereto below, Fort Bend County Assistance District No. 21 (the "District") received and considered the Petition and Consent by Landowner to the Inclusion of Certain Land to the District, signed and brought forward by Fort Bend County, (the "Petitioner"); and

WHEREAS, the District finds that the Petitioner is the owner in fee of a certain tract of land known as "Bates Allen Park" described in the attached Exhibit A, (the "Annexation Area"), and incorporated herein for all purposes; and

WHEREAS, the District also finds that there are no registered voters in the area to be included in the District and therefore, no election is required; and

WHEREAS, Section 387.003(f) of the Texas Local Government Code permits the District by order, to include an area in the District on receipt of a petition or petitions signed by the owner or owners of a majority of the land in the area to be included in the District; and

NOW THEREFORE, BE IT ORDERED BY THE BOARD OF DIRECTORS OF THE DISTRICT THAT:


Section 1: The Annexation Area is hereby included within the boundaries of the District by annexation, eligible for the functions permitted to be performed by CAD No. 21, including but not limited to the provision of services that benefit the public health or welfare, and the maintenance or improvement of parks or other recreational facilities.

Section 2: This Order is effective immediately upon passage.

[Remainder of this page intentionally left blank.]


ADOPTED this 6 day of July, 2021.

**FORT BEND COUNTY ASSISTANCE
DISTRICT NO. 21**

By: 
KP George, County Judge
County Judge KP George

Date: 7.6.2021

ATTEST:

By: 
Laura Richard, County Clerk




EXHIBIT A



Wharton County

Map by:
Engineering GIS
June 2021

CAD #21 Annexation

Legend

- ◆ CAD #21
- ◆ Annexation Area
- Kendleton City Limits
- County Limits



LEGAL DISCLAIMER
This Geographic Information Systems (GIS) Data is a public resource of general information. The information contained was generated from GIS data maintained by Fort Bend County and different sources and agencies. The County of Fort Bend makes no warranty, representation, or guarantee as to the content, sequence, accuracy, timeliness, or completeness of any of the spatial data or database information provided herein. The County of Fort Bend shall assume no liability for any errors, omissions, or inaccuracies in the information provided, regardless of how caused; or any decision made or action taken or not taken by any persons relying on any information or data furnished within. If any errors are detected, please contact the GIS Division of Fort Bend County Engineering so those errors may be corrected.