

THE STATE OF TEXAS           §  
   §  
 COUNTY OF FORT BEND       §

ORDER OF INCLUSION AND ANNEXATION OF CERTAIN LAND TO  
FORT BEND COUNTY ASSISTANCE DISTRICT NO. 2

RECITALS

WHEREAS, on June \_\_\_\_\_, 2019, Fort Bend County Assistance District No. 2 (the "District") received and considered the Petition and Consent by Landowner to the Inclusion of Certain Land to the District, signed and brought forward by Fort Bend County, (referred to as the "Petitioner"); and

WHEREAS, the District finds that the Petitioner is the owner, either in fee, dedication, prescriptive right of way, or by permanent easement, of a certain segment of Old Richmond Road situated in Fort Bend County, Texas, described in the attached **Exhibit A** ("Proposed Annexation Area"), incorporated herein for all purposes; and

WHEREAS, the District also finds that there are no registered voters in the area to be included in the District and therefore, no election is required; and

WHEREAS, Section 387.003(f) of the Texas Local Government Code permits the District by order, to include an area in the district on receipt of a petition or petitions signed by the owner or owners of a majority of the land in the area to be included in the district; and

WHEREAS, the Proposed Annexation Area to be included consists of right of way situated in the extraterritorial jurisdiction of the City of Houston (the "City"), which may be annexed without additional City consent under an Agreement for the Duration, Rate, and Allocation of Sales and Use Tax executed between the City and CAD No. 2.

NOW THEREFORE, BE IT ORDERED BY THE BOARD OF DIRECTORS OF FORT BEND COUNTY ASSISTANCE DISTRICT NO. 2 THAT:

Section 1: The Proposed Annexation Area is hereby included within the boundaries of the District by annexation, eligible for the functions permitted to be performed by CAD No. 2, including but not limited to the construction, maintenance, or improvement of roads or highways and the construction of facilities to assist in the provision of services that benefit the public health or welfare.

Section 2: This Order is effective immediately upon passage.

ADOPTED this 2 day of July, 2019.

**FORT BEND COUNTY ASSISTANCE  
DISTRICT NO. 2**


By: *KP George*  
KP George, County Judge

THE STATE OF TEXAS §  
§  
COUNTY OF FORT BEND §

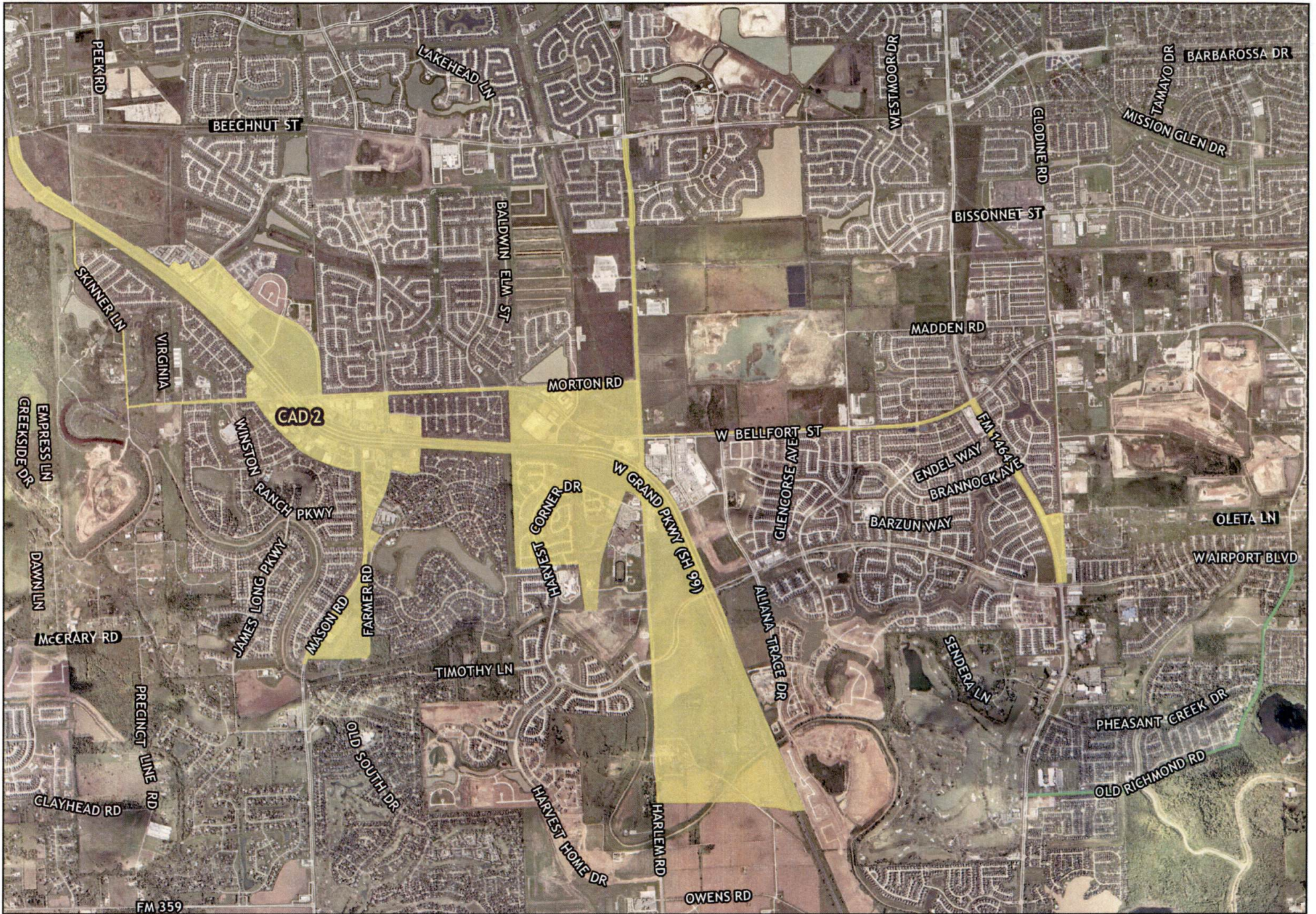
This instrument was acknowledged before me on July 2, 2019, by KP George, Fort Bend County Judge.

*Tzotsy Ballesteros*  
Notary Public, State of Texas

(NOTARY PUBLIC)



# EXHIBIT A




Map by  
GIS Engineering  
June 2019

### Fort Bend County Assistance District 2 Proposed Annexation

#### Legend

- ◆ Proposed Annexation Area
- CAD #2
- County Limit



**LEGAL DISCLAIMER**  
This Geographic Information System (GIS) Data is a public resource of general information. The information contained was generated from GIS data maintained by Fort Bend County and different sources and agencies. The County of Fort Bend makes no warranty, representation, or guarantee as to the content, sequence, accuracy, timeliness, or completeness of any of the spatial data or database information provided herein. The County of Fort Bend shall assume no liability for any errors, omissions, or inaccuracies in the information provided, regardless of how caused; or any decision made or action taken or not taken by any person relying on any information or data furnished within. If any errors are detected, please contact the GIS Division of Fort Bend County Engineering as these errors may be corrected.