

PETITION AND CONSENT BY LANDOWNER TO THE
INCLUSION OF CERTAIN LAND TO
FORT BEND COUNTY ASSISTANCE DISTRICT NO. 2

Fort Bend County (referred to herein as "Petitioner"), is the owner, either in fee, dedication, prescriptive right of way, or by permanent easement, of a certain segment of Old Richmond Road situated in Fort Bend County, Texas, described in the attached **Exhibit A** ("Proposed Annexation Area"), incorporated herein for all purposes.

Fort Bend County Assistance District No. 2 ("District") was created and authorized to impose a sales and use tax, which may be used for the following purposes within the boundaries of the District: (1) the construction, maintenance, or improvement of roads or highways; (2) the provision of law enforcement and detention services; (3) the maintenance or improvement of libraries, museums, parks, or other recreational facilities; (4) the provision of services that benefit the public health or welfare, including the provision of firefighting and fire prevention services; or (5) the promotion of economic development and tourism.

The Proposed Annexation Area, being primarily right of way for roadway and drainage is need of certain maintenance and improvements capable of being served by the District. Petitioner hereby petitions the Board of Directors of the District to take all legal steps necessary to include the Proposed Annexation Area into the boundaries of the District.

Petitioners covenant and agree that there are no registered voters in the area to be included in the District. Therefore, the District is not required to hold an election for inclusion of the Proposed Annexation Area or imposition of the District's current sales and use tax within the area being included.

Petitioners agree that this Petition for inclusion of shall be filed with the District and considered by the District's Board of Directors at a public meeting. Petitioners also acknowledge that the District's Board of Directors may enter an Order of Inclusion, and consent in advance to the District's Motion to include the Proposed Annexation Area within the boundaries of the District.

[Remainder of this page intentionally left blank.]

RESPECTFULLY SUBMITTED this 2 day of July, 2019.


FORT BEND COUNTY, TEXAS

By: KP George
KP George, County Judge

Date: 7-2-2019

ATTEST:

By: Laura Richard
Laura Richard, County Clerk



THE STATE OF TEXAS §
§
COUNTY OF FORT BEND §

This instrument was acknowledged before me on July 2, 2019, by KP George, Fort Bend County Judge.

Tzotsy Ballesteros
Notary Public, State of Texas

(NOTARY PUBLIC)


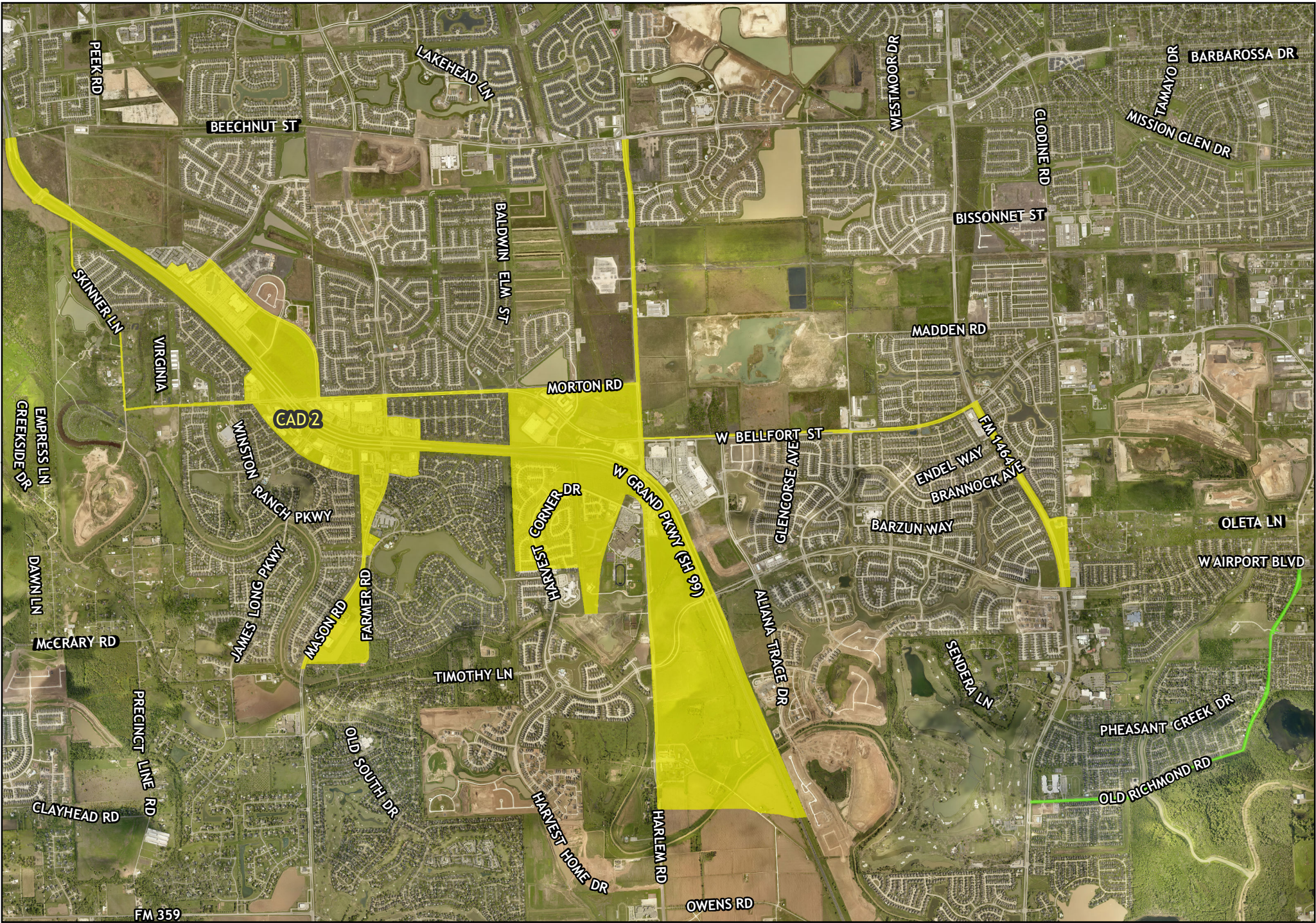


EXHIBIT A




Map by
GIS Engineering
June 2019

Fort Bend County Assistance District 2 Proposed Annexation

Legend

- ◆ Proposed Annexation Area
- ◇ CAD #2
- County Limit



LEGAL DISCLAIMER
This Geographic Information Systems (GIS) Data is a public resource of general information. The information contained was generated from GIS data maintained by Fort Bend County and different sources and agencies. The County of Fort Bend makes no warranty, representation, or guarantee as to the content, sequence, accuracy, timeliness, or completeness of any of the spatial data or database information provided herein. The County of Fort Bend shall assume no liability for any errors, omissions, or inaccuracies in the information provided, regardless of how caused; or any decision made or action taken or not taken by any person relying on any information or data furnished within. If any errors are detected, please contact the GIS Division of Fort Bend County Engineering so those errors may be corrected.