



THE STATE OF TEXAS §
 §
COUNTY OF FORT BEND §

ORDER OF EXCLUSION AND DISANNEXATION

RECITALS

WHEREAS, a certain tract of land identified in Exhibit A, attached hereto and incorporated herein for all purposes and hereinafter referred to as the "De-Annexed Area" was included within the boundaries of Fort Bend County Assistance District No. 8 ("CAD No. 8") by error, and never intended to be included within the original boundaries of the District; and

WHEREAS, the Board of Directors of CAD No. 8 desires to exclude the De-Annexed Area so as to be situated outside of the boundaries of CAD No. 8 and not included within the boundaries of CAD No. 8; and

WHEREAS, Section 387.003(j) of the Texas Local Government Code permits a commissioners court by order, to exclude an area from the district if the district has no outstanding bonds payable wholly or partly from sales and use taxes and the exclusion of the land does not impair any outstanding district debt or contractual obligation; and

WHEREAS, the Board of Directors of CAD No. 8 finds that there are no outstanding bonds payable wholly or partly from sales and use taxes, and the exclusion of the De-Annexed Area does not impair any outstanding CAD No. 8 debt or contractual obligation; and

WHEREAS, the Board of Directors of CAD No. 8 finds that there are no outstanding bonds payable wholly or partly from sales and use taxes and the exclusion of the De-Annexed Area does not impair any outstanding CAD No. 8 debt or contractual obligation; and

BE IT ORDERED BY THE COMMISSIONERS COURT SITTING AS THE BOARD OF DIRECTORS OF CAD NO. 8 THAT:

Section 1: The matters and facts set out in the preamble of this order are hereby found and declared to be true and complete and are incorporated herein.

Section 2: The De-Annexed Area is hereby excluded from the boundaries of CAD No. 8 by disannexation.

Section 3: This Order is effective immediately upon passage.

ADOPTED this 5 day of February, 2019.


**FORT BEND COUNTY ASSISTANCE
DISTRICT NO. 8**

By: *KP George*
KP George, County Judge

Date: 2-5-2019

ATTEST:

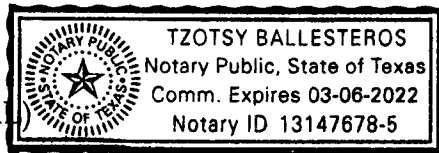
By: *Laura Richard*
Laura Richard, County Clerk



THE STATE OF TEXAS §
 §
COUNTY OF FORT BEND §

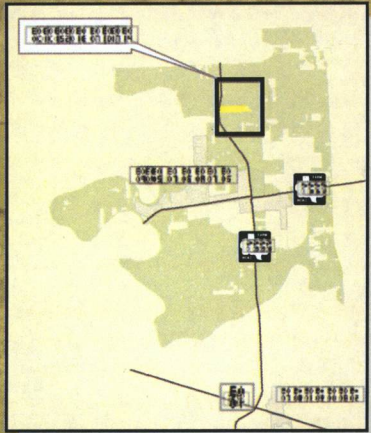
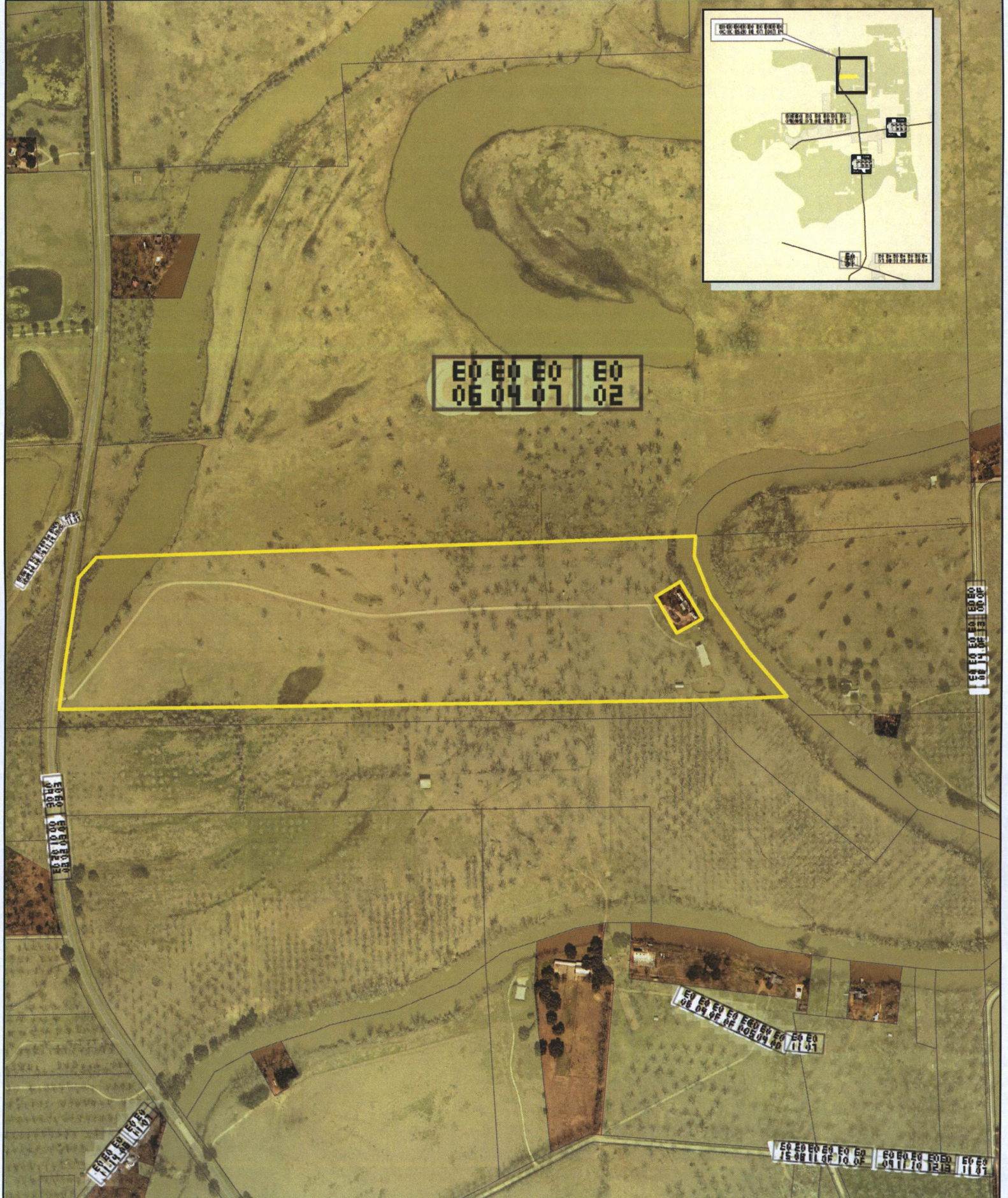
This instrument was acknowledged before me on February 5, 2019, by KP George, County Judge of Fort Bend County, Texas.

(NOTARY SEAL)



Tzotsy Ballesteros
Notary Public, State of Texas

EXHIBIT A



E0 E0 E0 E0
06 04 07 02

E0 E0 E0 E0
00 00 00 00

E0 E0 E0 E0
00 00 00 00

E0 E0 E0 E0
00 00 00 00

E0 E0 E0 E0 E0 E0
06 04 07 02 03 04

E0 E0 E0 E0 E0 E0
05 06 07 08 09 10



E0 E0 E0 E0 E0 E0
06 04 07 02 03 04

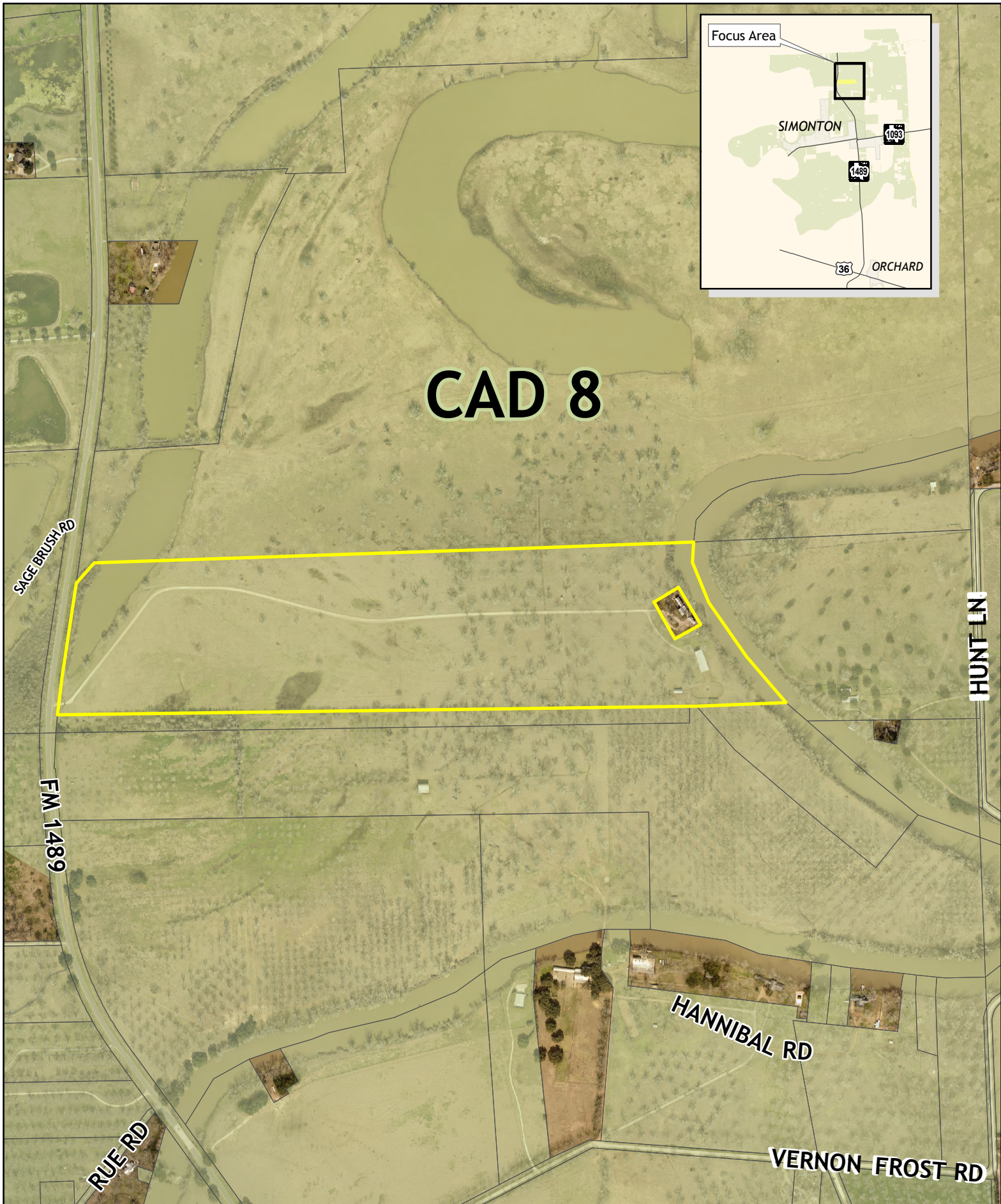
E0 E0 E0 E0 E0 E0
06 04 07 02 03 04

E0
06 04 07 02

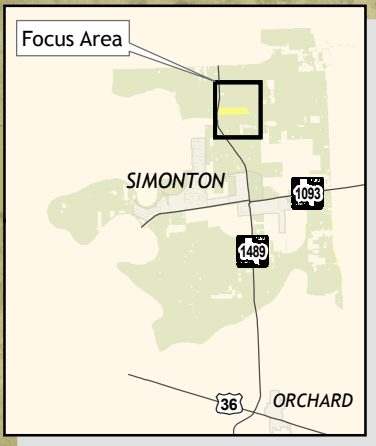
STATE OF TEXAS

COMMISSION ON

...



CAD 8



SAGE BRUSH RD

FM 1489

HUNT LN

RUE RD

HANNIBAL RD

VERNON FROST RD

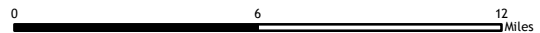


Fort Bend County
Assistance District 8
De-Annexation

GIS Engineering
January 2019

Legend

- ◆ De-Annexed Area
- ◆ County Assistance District 8



LEGAL DISCLAIMER

This Geographic Information Systems (GIS) Data is a public resource of general information. The information contained was generated from GIS data maintained by Fort Bend County and different sources and agencies. The County of Fort Bend makes no warranty, representation, or guarantee as to the content, sequence, accuracy, timeliness, or completeness of any of the spatial data or database information provided herein. The County of Fort Bend shall assume no liability for any errors, omissions, or inaccuracies in the information provided, regardless of how caused, or any decision made or action taken or not taken by any person relying on any information or data furnished within. If any errors are detected, please contact the GIS Division of Fort Bend County Engineering so those errors may be corrected.

FILED AND RECORDED
OFFICIAL PUBLIC RECORDS

Laura Richard

Laura Richard, County Clerk
Fort Bend County Texas

February 08, 2019 09:33:57 AM

FEE: \$0.00 RR1

2019013086

