



THE STATE OF TEXAS
COUNTY OF FORT BEND

ORDER OF INCLUSION

RECITALS

WHEREAS, on January 29, 2019, Fort Bend County Assistance District No. 1 ("CAD No. 1" or "District") received and considered the Petition and Consent by Landowners to the Inclusion of Real Estate to CAD No. 1, signed and brought forward by Fort Bend County, (collectively referred to as the "Petitioner"); and

WHEREAS, CAD No. 1 finds that the Petitioner is the owner of all or a majority of land in the area to be included in CAD No. 1, being a certain segment of roadway situated in Fort Bend County, Texas ("SH 99 Segment"), described in the attached Exhibit A; and

WHEREAS, CAD No. 1 also finds that there are no registered voters in the area to be included in CAD No. 1 and therefore, no election is required; and

WHEREAS, Section 387.003(f) of the Texas Local Government Code permits CAD No. 1 by order, to include an area in the District on receipt of a petition or petitions signed by the owner or owners of a majority of the land in the area to be included in the District; and

NOW THEREFORE, BE IT ORDERED BY THE BOARD OF DIRECTORS OF CAD NO. 1 THAT:

Section 1: The SH 99 Segment is hereby included within the boundaries of the District by annexation, eligible for the functions permitted to be performed by CAD No. 1, including but not limited to the construction, maintenance, or improvement of roads or highways.

Section 2: This Order is effective immediately upon passage.

ADOPTED this 29 day of January, 2019.


FORT BEND COUNTY ASSISTANCE
DISTRICT NO. 1

By: [Signature]
KP George, County Judge

Date: January 29, 2019

ATTEST:


By: Laura Richard
Laura Richard, County Clerk



THE STATE OF TEXAS

COUNTY OF FORT BEND

This instrument was acknowledged before me on January 29, 2019, by KP George, County Judge of Fort Bend County, Texas.



Tzotsy Ballesteros
Notary Public, State of Texas

EXHIBIT A



COMMERCIAL CENTER BLVD

ALLISTER CT
 PRAIRIE PEBBLE CT
 TORQUITE TERRACE LN
 BRINTON TRAILS LN
 PIERCETON CT
 PECK RD

WESTHEIMER PKWY

ALLINGHAM LN
 OVERBY PARK LN
 SOUTHFORD MANOR LN
 FINBURY LN

WESTHEIMER PKWY - W GRAND PKWY
 (66) AND W GRAND PKWY - WESTHEIMER PKWY (SH 93)

EMILY TRACE LN
 JAMIE BROOK LN
 VINEYARD BEND LN
 RAGHELS MANOR DR

ALDEN MANOR LN
 BRIMONT PLACE LN
 LITCHFIELD BEND LN

ROBERTS RUN LN

DEFOREST RIDGE LN

HAVEN FIELD CT

SUMMITS LN

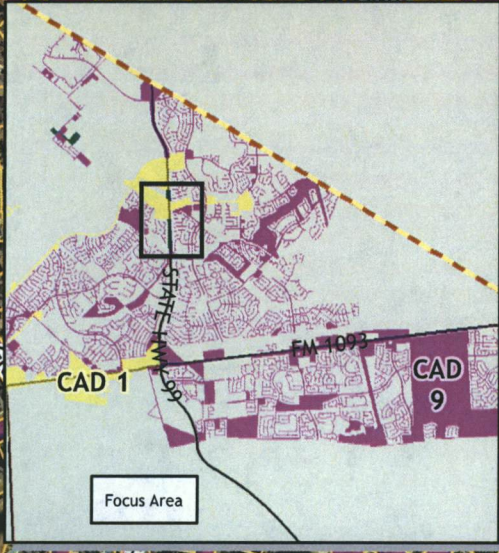
GHAUS GT
 PARKWALK LN
 CANDLEWOOD PARK LN

LEAFLOCK LN

ARBOR STREAM DR

WELLBROOK LN

PECK RD



Legend

- ◆ Annexed Area
- ◆ Fort Bend County Line
- ◆ County Assistance District 1
- ◆ County Assistance District 9



LEGAL DISCLAIMER

This Geographic Information Systems (GIS) Data is a public resource of general information. The information contained was generated from GIS data maintained by Fort Bend County and different sources and agencies. The County of Fort Bend makes no warranty, representation, or guarantee as to the content, sequence, accuracy, timeliness, or completeness of any of the spatial data or database information provided herein. The County of Fort Bend shall assume no liability for any errors, omissions, or inaccuracies in the information provided, regardless of how caused; or any decision made or action taken or not taken by any person relying on any information or data furnished within. If any errors are detected, please contact the GIS Division of Fort Bend County Engineering so those errors may be corrected.



Fort Bend County
 Assistance District 1
 Revision

Map by
 GIS Division
 August 2018

FILED AND RECORDED
OFFICIAL PUBLIC RECORDS

Laura Richard

Laura Richard, County Clerk

Fort Bend County Texas

January 31, 2019 10:38:21 AM

FEE: \$0.00

DP2

2019010141

