



FY 2018
FORT BEND COUNTY COMMISSIONERS COURT
PUBLIC PARTICIPATION FORM

Instructions: Fill out ALL blanks – PLEASE PRINT

Name: BRYAN FARQUHAR Date: 9-25-18

Home Address: 17120 FM 442 NEEDVILLE, TX.

Telephone (optional): 281-507-3504

Please provide the name, address and phone number of any group or organization you represent, if applicable:

Which agenda item do you wish to address?

17 C

In general, are you FOR ☐ AGAINST ☒ Agenda Item?
 (Please check one)

I acknowledge that, if called to speak, I will only speak to the agenda item(s) noted above in accordance with Fort Bend County Rules for Procedure, Conduct and Decorum at County Commissioners Court Meetings, and that my comments will be limited to a maximum of three minutes.

Signature: Brian Farquhar

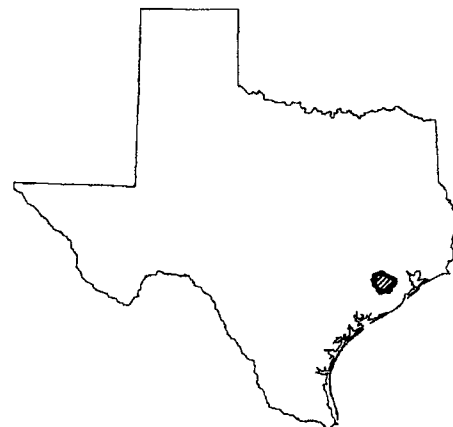
NOTE: This Public Participation Form must be presented to the County Clerk prior to the time that the meeting is called to order. Any documentation you wish to provide to the Court should accompany this form when you present it to the County Clerk. **This form becomes public record, along with any attachments, and is recorded with materials regarding Commissioners Court.**

FLOOD INSURANCE STUDY



FORT BEND COUNTY, TEXAS AND INCORPORATED AREAS

Community Name	Community Number
ARCOLA, CITY OF	481619
FAIRCHILDS, VILLAGE OF	481675
FIRST COLONY L.I.D.	481583
FORT BEND COUNTY L.I.D. NO. 2	481485
FORT BEND COUNTY L.I.D. NO. 7	481594
FORT BEND COUNTY M.U.D. NO. 2	481272
FORT BEND COUNTY M.U.D. NO. 23	481590
FORT BEND COUNTY M.U.D. NO. 25	481570
FORT BEND COUNTY M.U.D. NO. 34	481520
FORT BEND COUNTY M.U.D. NO. 35	481519
FORT BEND COUNTY M.U.D. NO. 41	481591
FORT BEND COUNTY M.U.D. NO. 42	481605
FORT BEND COUNTY UNINCORPORATED AREAS	480228
FULSHEAR, CITY OF	481488
HOUSTON, CITY OF	480296
KATY, CITY OF	480301
KENDLETON, CITY OF	481551
KINGSBRIDGE M.U.D.	481567
MISSOURI CITY, CITY OF	480304
NEEDVILLE, CITY OF	480820
PEARLAND, CITY OF	480077
PECAN GROVE M.U.D.	481486
PLEAK, VILLAGE OF	481615
RICHMOND, CITY OF	480231
ROSENBERG, CITY OF	480232
SIMONTON, CITY OF	481564
STAFFORD, CITY OF	480233
SUGAR LAND, CITY OF	480234
THOMPSONS, TOWN OF	481642
WESTON LAKES, CITY OF	481197
WEST KEEGANS BAYOU I.D.	481602
WILLOW FORK DRAINAGE DISTRICT	481603



COMMUNITIES WITH NO SPECIAL FLOOD HAZARD AREAS IDENTIFIED

Community Name	Community Number
BEASLEY, CITY OF	481654
BIG OAKS M.U.D.	481596
CHELFORD CITY M.U.D.	481568
FORT BEND COUNTY M.U.D. NO. 30	481601
MEADOWS PLACE, CITY OF	481563
MISSION BEND M.U.D. NO. 1	481578
ORCHARD, CITY OF	481655

Revised: April 2, 2014

Federal Emergency Management Agency

FLOOD INSURANCE STUDY NUMBER
48157CV000A



**NOTICE TO
FLOOD INSURANCE STUDY USERS**

Communities participating in the National Flood Insurance Program have established repositories of flood hazard data for floodplain management and flood insurance purposes. This Flood Insurance Study may not contain all data available within the repository. It is advisable to contact the community repository for any additional data.

Part or all of this Flood Insurance Study may be revised and republished at any time. In addition, part of this Flood Insurance Study may be revised by the Letter of Map Revision process, which does not involve republication or redistribution of the Flood Insurance Study. It is, therefore, the responsibility of the user to consult with community officials and to check the community repository to obtain the most current Flood Insurance Study components.

Initial Countywide Flood Insurance Study Date Effective Date: September 30, 1992

First Revised Countywide Flood Insurance Study Date: January 3, 1997

Second Revised Countywide Flood Insurance Study Date: April 20, 2000

Third Revised Countywide Flood Insurance Study Date: November 7, 2001

Fourth Revised Countywide Flood Insurance Study Date: April 2, 2014

TABLE 2: LETTERS OF MAP REVISION – Continued

<u>Project</u>	<u>Stream</u>	<u>Date</u>
Fort Bend LID 15 Internal System	Alcorn Bayou, Snake Slough, AB Lakes A1 & A2, SS Lake 1	June 6, 2013
Katy Main Street	Willow Fork Buffalo Bayou & Cane Island Branch	August 2, 2013

The San Bernard River, Turkey Creek, Snake Creek, Cottonwood Creek, Buffalo Creek, Fairchilds Creek, Big Creek, Deer Creek, Cedar Creek, Bessies Creek, Brookshire Creek, Bullhead Bayou, Jones Creek, Rabbs Bayou, and the remaining portions of Coon Creek, Seabourne Creek, Clear Creek, Dry Creek, Long Point Creek, Oyster Creek, Red Gully, Cow Bayou, Flat Bank Bayou, Albine Lake, Brooks Lake, Clear Lake, Eldridge Lake, Horseshoe Lake, North Lake Sugar Creek, South Lake Sugar Creek, North Pecan Lake, Lake Jane Long, Cleveland Lake, Brooks Lake Diversion Channel, Ditch H, Venetian Lake, Ditch A, Ditch B, Ditch B-1, Ditch C, Ditch C-1, Ditch E, Ditch F, Brooks Lake, Omar Lake Diversion, Flewellan Creek, Mound Creek, Cedar Creek, San Bernard River, Sugar House Lake, Lawson Lake, Brushy Lake, Foss Creek, Smithers Lake, an unnamed tributary to Oyster Creek, and an unnamed lake were studied by approximate methods. Portions of Stafford Run were also studied by approximate methods. Approximate analyses were used to study those areas having a low development potential or minimal flood hazards. The scope and methods of study were proposed to, and agreed upon by FEMA and communities in Fort Bend County.

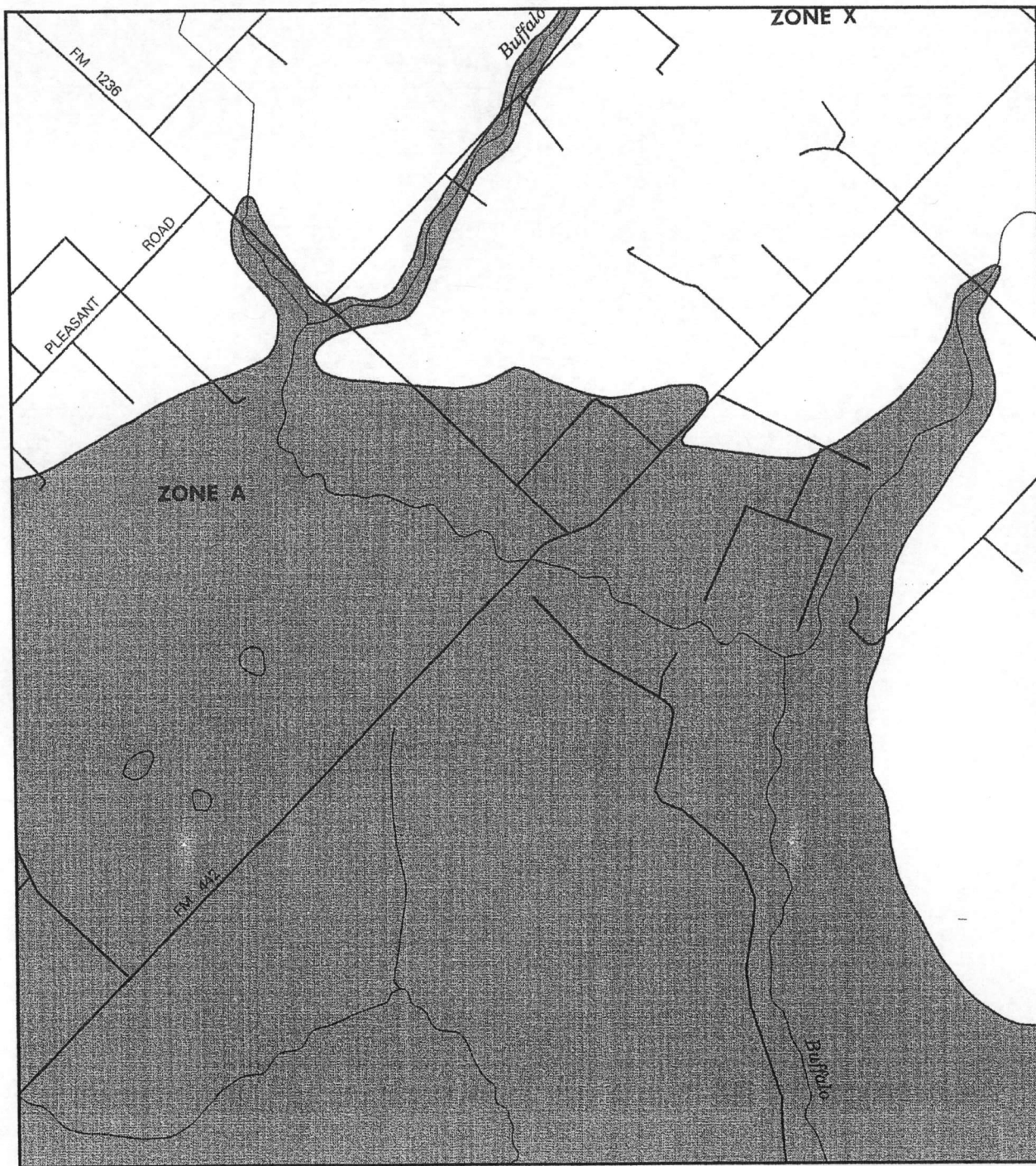
2.2 Community Description

Fort Bend County is located along the Gulf Coast region in the US state of Texas within the Houston-Sugar Land-Baytown metropolitan area. It is bordered by Waller County to the north, Wharton County to the southwest, Harris County to the east, Brazoria County to the southeast, and Austin County to the northwest. In 2000 the Fort Bend County's population was 354,452; in 2008, the US Census Bureau estimated its population to have reached 532,141, a 50% growth rate in eight years from the last US Census. Since the 1970s Fort Bend County has been one of the fastest-growing counties in the United States. Its county seat is Richmond, while its largest city is Sugar Land (Reference 3).

The county comprises 869 square miles of level to slightly rolling terrain with an elevation ranging from eighty to 250 feet above sea level. Temperatures range from an average high of 94° F in July to an average low of 44° F in January; rainfall averages slightly more than forty-five inches a year, and the growing season lasts 296 days. The Brazos River flows diagonally northwest to southeast through the county and drains the broad central valley via numerous creeks and bayous. The San Bernard River, which forms the west boundary, drains the western quarter of the county. Major streams include Big Creek, which flows east into the Brazos River; Oyster Creek, which winds parallel to and east of the Brazos River; and Buffalo Bayou, which rises in the northern tip of the county and flows east into Harris County. Soils vary from rich alluvial in the Brazos

FBC Floodplain Mapping Tool





APPROXIMATE SCALE IN FEET
 2000 0 2000

NATIONAL FLOOD INSURANCE PROGRAM

FIRM
FLOOD INSURANCE RATE MAP
FORT BEND COUNTY,
TEXAS AND
INCORPORATED AREAS

PANEL 500 OF 550
 (SEE MAP INDEX FOR PANELS NOT PRINTED)

CONTAINS:
COMMUNITY

NUMBER	PANEL	SUFFIX
480228	0500	J

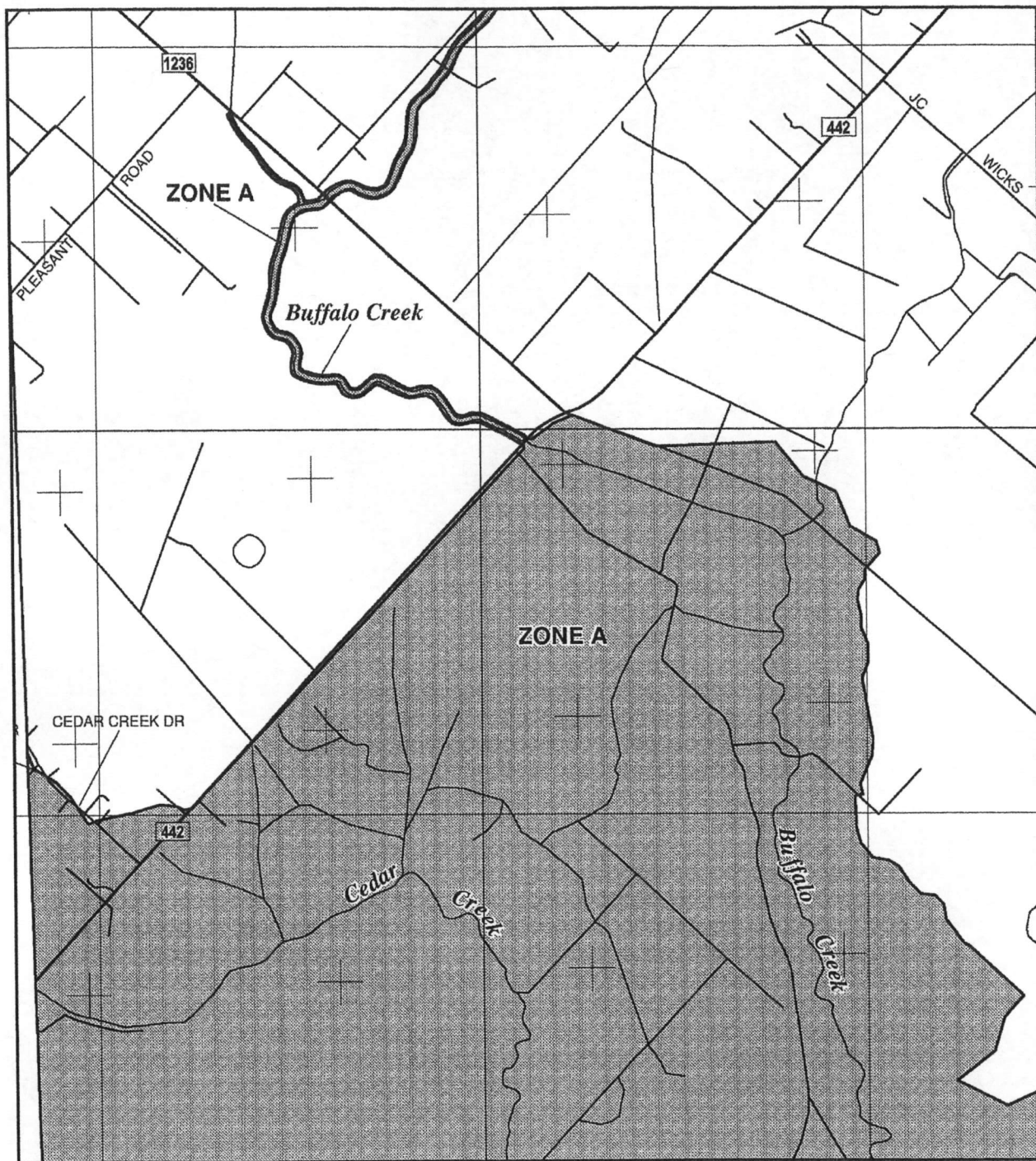
MAP NUMBER
48157C0500 J

MAP REVISED:
JANUARY 3, 1997




Federal Emergency Management Agency

This is an official copy of a portion of the above referenced flood map. It was extracted using F-MIT On-Line. This map does not reflect changes or amendments which may have been made subsequent to the date on the title block. For the latest product information about National Flood Insurance Program flood maps check the FEMA Flood Map Store at www.msc.fema.gov



MAP SCALE 1" = 2000'



PANEL 0525L

FIRM
FLOOD INSURANCE RATE MAP
FORT BEND COUNTY,
TEXAS
AND INCORPORATED AREAS

PANEL 525 OF 575

(SEE MAP INDEX FOR FIRM PANEL LAYOUT)

CONTAINS:

COMMUNITY	NUMBER	PANEL	SUFFIX
FORT BEND COUNTY	480228	0525	L

Notice to User: The Map Number shown below should be used when placing map orders; the Community Number shown above should be used on insurance applications for the subject community.



MAP NUMBER
48157C0525L

MAP REVISED
APRIL 2, 2014


Federal Emergency Management Agency

This is an official copy of a portion of the above referenced flood map. It was extracted using F-MIT On-Line. This map does not reflect changes or amendments which may have been made subsequent to the date on the title block. For the latest product information about National Flood Insurance Program flood maps check the FEMA Flood Map Store at www.msc.fema.gov

2009



2009



2009



2009



2017



2017



2017



2017

