



Fort Bend County Engineering  
FORT BEND COUNTY, TEXAS

Richard W. Stolleis, P.E.  
County Engineer

June 25, 2018

Commissioner W. A. "Andy" Meyers  
Fort Bend County Precinct 3  
22333 Grand Corner Drive  
Katy, Texas 77494

Due to weather conditions the road closure dates are amended to July 6, 2018 until August 17, 2018. Please announce during court on June 26<sup>th</sup>.

**RE: Temporary Road Closure – Spring Green Blvd. (Mobility Project #13318)  
Katy Flewellen at Willow Lane**

Dear Commissioner:

We are requesting temporary road closure of Katy Flewellen at Willow Lane, due to the proposed grade elevation changes and new culvert installation, pursuant to Section 251.011 of the Texas Transportation Code. The request for temporary road closure dates are ~~June 27<sup>th</sup>, 2018 until July 31<sup>th</sup>, 2018~~, **July 6, 2018 until August 17, 2018** and will be reduced if possible.

The request will be placed on the June 26, 2018 Commissioners Court agenda. The detour and traffic control plan is attached. Advance warning signage will be posted prior to the road closure.

Should you have any questions please do not hesitate to call me at 281-633-7508.

Sincerely,

J. Stacy Slawinski, P.E.  
Assistant County Engineer - Projects

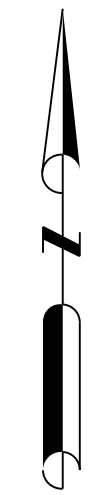
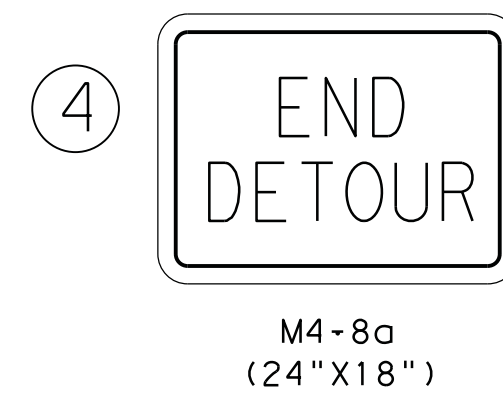
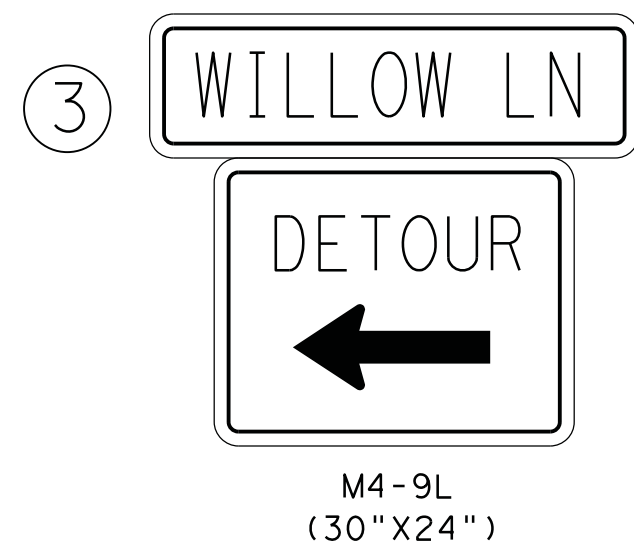

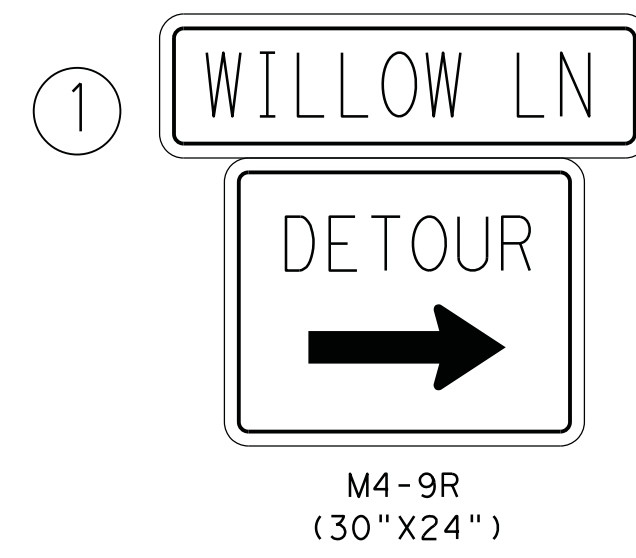
Attachment: Detour map

cc: Mr. Michael Boenig, Allgood Construction [michael@allgoodconstruciton.com](mailto:michael@allgoodconstruciton.com)  
Mr. Clifford Halvorsen, AECOM, [Clifford.Halvorsen@aecom.com](mailto:Clifford.Halvorsen@aecom.com)  
Mr. Huy Ton, AECOM, [huy.ton@aecom.com](mailto:huy.ton@aecom.com)  
Mr. Wesley Crawford, FBC Engineering  
Mr. Brian Fields, FBC Road & Bridge  
File

301 Jackson St., Suite 401, Richmond, TX 77469  
Phone 281-633-7500

9/14/2017 9:27:08 AM

V:\01Projects\Houston\Spring Green\03\_CADD\02-TCP\TCP PHASE 2 DETOUR.dgn



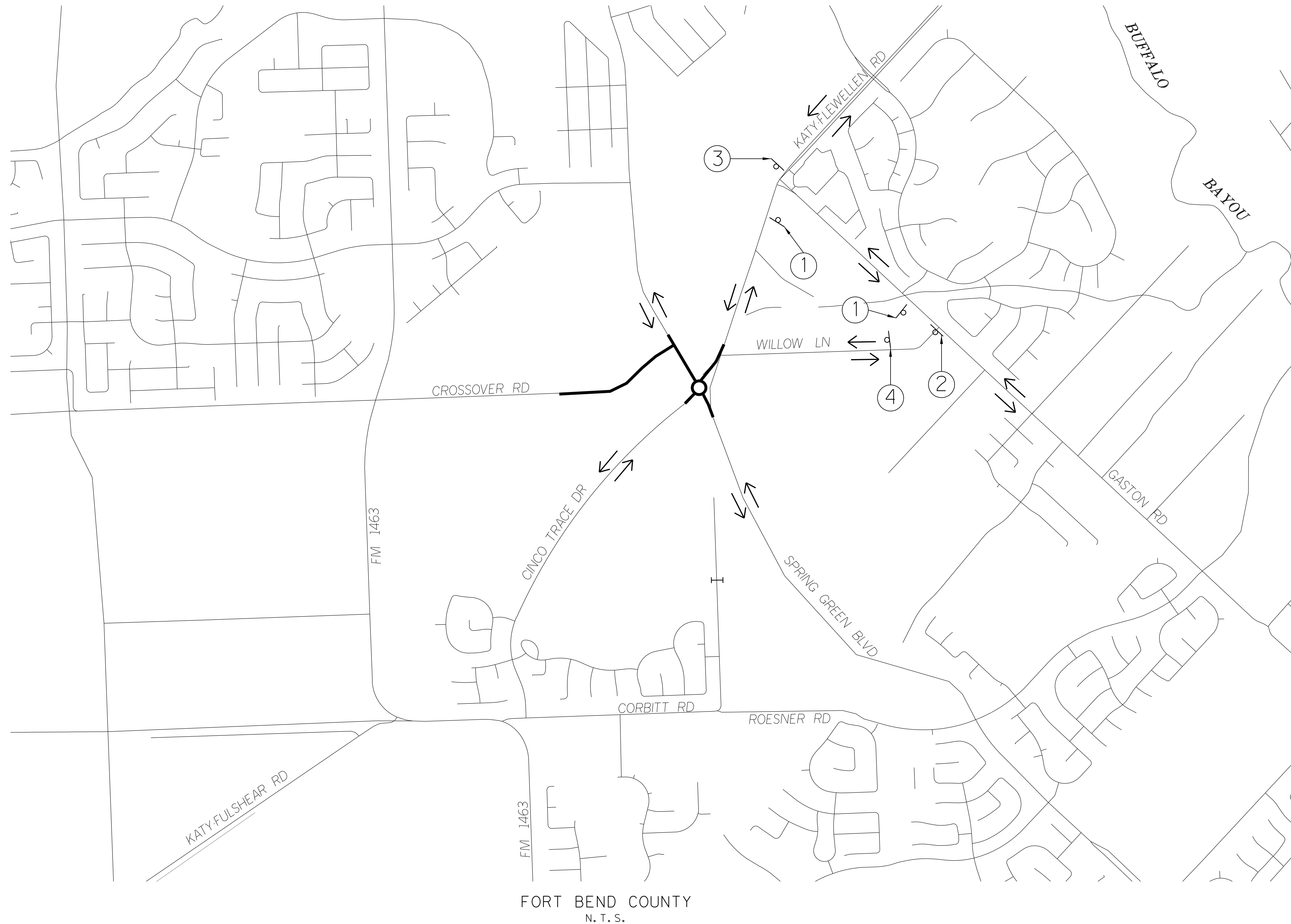
DETOUR MOVEMENTS

KATY-FLEWELLEN RD TO WILLOW LN  
(WEST-EAST MOVEMENT)  
RT ON GASTON RD  
RT ON WILLOW LN

NOTE:  
DETOUR SIGNS TO BE PLACED  
BEFORE PHASE 2 STEP 1

LEGEND

- TYPE III BARRICADE
- TRAFFIC MOVEMENT
- ⊥ ADVISORY SIGNS



FORT BEND COUNTY  
N. T. S.

REV	DATE	BY	DESCRIPTION



9/14/2017

**FORT BEND COUNTY**  
**ENGINEERING DIVISION**

**BGE, Inc.**  
10777 Westheimer, Suite 400, Houston, TX 77042  
Tel: 281-558-8700 • www.browngay.com  
TBPE Registration No. F-1046

SPRING GREEN ROUNDABOUT

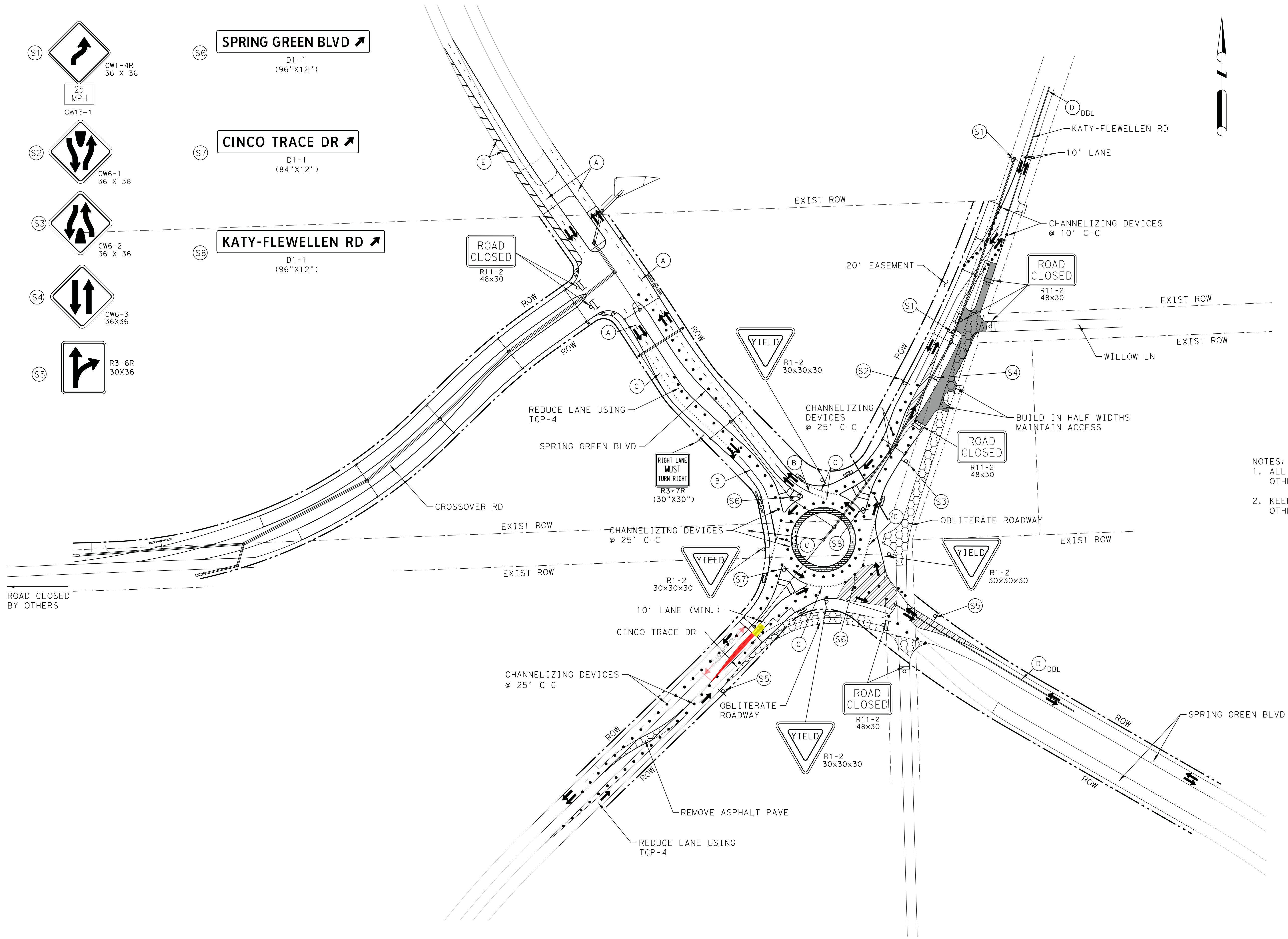
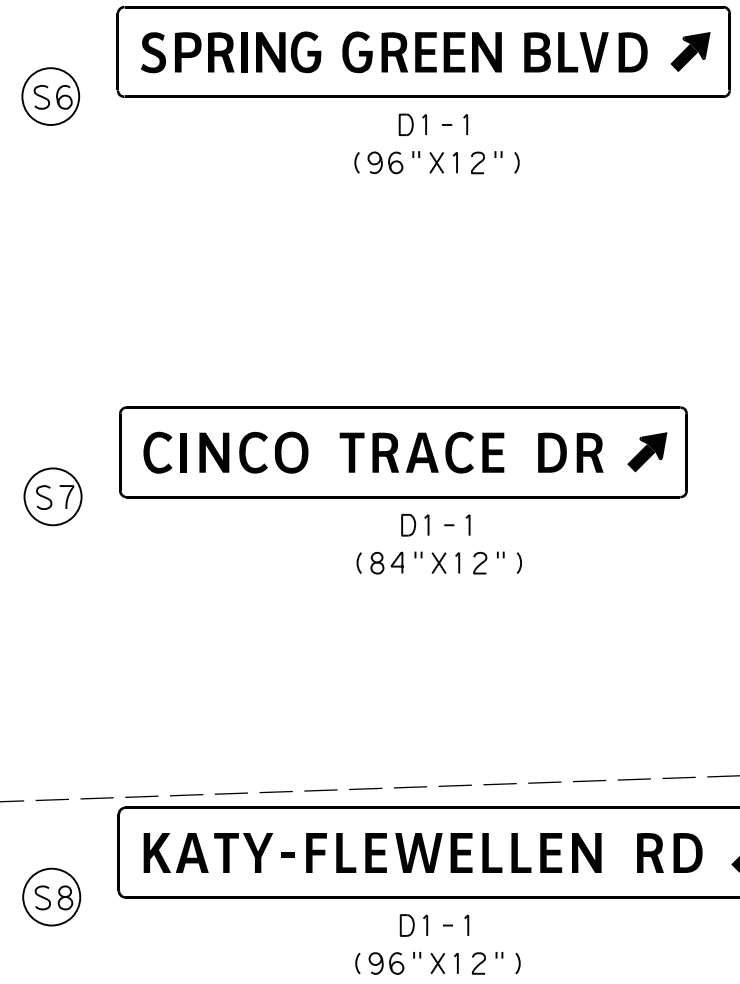
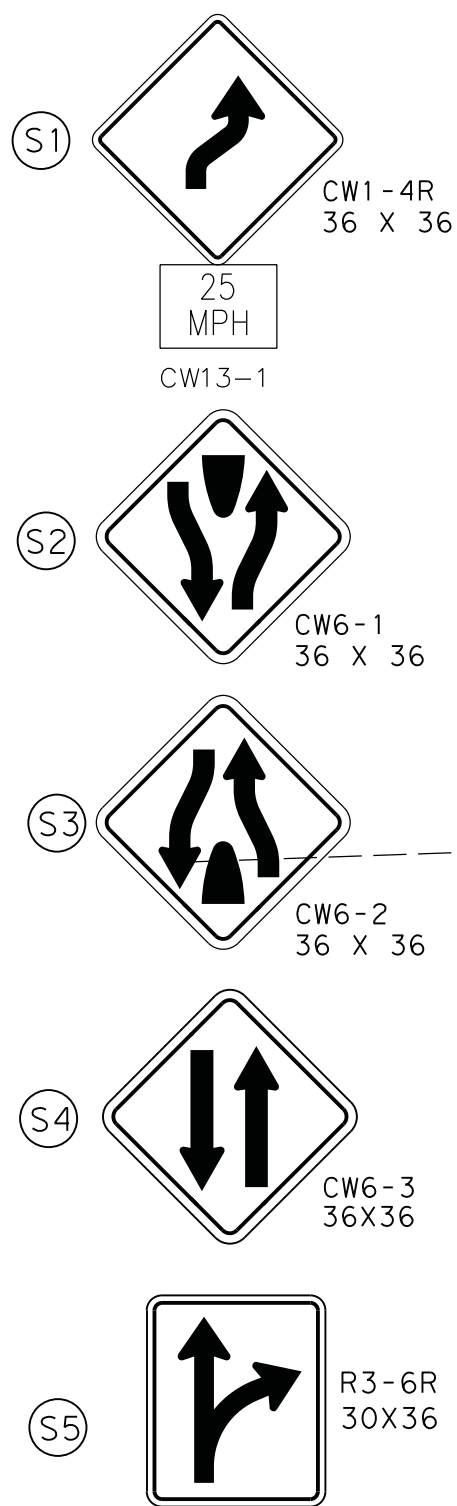
TCP  
PHASE 2 - STEP 1  
DETOUR PLAN

SHEET 1 OF 1

DESIGNED BY: CH  
DRAWN BY: BW  
DATE: 9/14/2017  
SHEET NO: 52

9/14/2017 9:27:10 AM

V:\01Projects\Houston\Spring Green\03\_CADD\02-TCP\TCP PHASE 2\_STEP 1.dgn

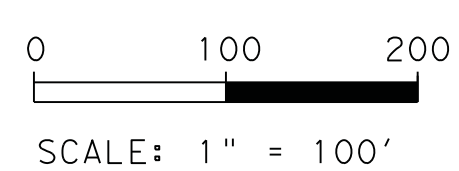


**WORK ZONE PAVEMENT MARKINGS (REMOVABLE)**

(A)	4" WHITE BRK
(B)	4" WHITE SLD
(C)	4" WHITE DOT
(D)	4" YELLOW SLD
(E)	24" WHITE SLD
(F)	24" YELLOW SLD

**LEGEND**

[Pattern]	CONSTRUCTION THIS PHASE
[Pattern]	TEMP PAVE THIS PHASE
[Pattern]	TEMP PAVE PREVIOUS PHASE
[Pattern]	OBLITERATE ROADWAY
[Arrow]	TRAFFIC FLOW DIRECTION
[Line]	EXISTING OR PREVIOUSLY CONSTRUCTED PAVEMENT
[Sign]	ADVISORY SIGNS
[Dot]	CHANNELIZING DEVICE
[Barricade]	TYPE III BARRICADE



- NOTES:**
1. ALL LANES SHALL BE 12-FEET MINIMUM UNLESS OTHERWISE NOTED.
  2. KEEP STRIPING FROM PREVIOUS PHASE UNLESS OTHERWISE NOTED.

REV	DATE	BY	DESCRIPTION

**FORT BEND COUNTY ENGINEERING DIVISION**

**BGE, Inc.**  
 10777 Westheimer, Suite 400, Houston, TX 77042  
 Tel: 281-558-8700 • www.browngay.com  
 TBPE Registration No. F-1046

**SPRING GREEN ROUNDABOUT  
 TCP  
 PHASE 2 STEP 1  
 LAYOUT**

SHEET 1 OF 1

DESIGNED BY:	CH
DRAWN BY:	BW
DATE:	9/14/2017
SHEET NO:	53