

**REVIEW BY FORT BEND COUNTY
COMMISSIONERS COURT**

**Fort Bend County
Engineering Department**
301 Jackson Suite 401
Richmond, Texas 77469
281.633.7500
Permits@fortbendcountytexas.gov

Right of Way Permit
 Commercial Driveway Permit
Permit No: 2018-19975

Applicant: CenterPoint Energy

Job Location Site: 25830 Westheimer Parkway, Katy, TX 77494

Bond No. **Date of Bond:** 4/28/1988 **Amount:** \$50,000.00

The above applicant came to make use of certain Fort Bend County property subject to, "The Order Regulating the Laying, Construction, Maintenance, and Repair of Buried Cables, Conduits, and Pole Lines, In, Under, Across or Along Roads, Streets, Highways, and Drainage Ditches in Fort Bend County, Texas, Under the Jurisdiction of the Commissioners Court of Fort Bend County, Texas," as passed by the Commissioners Court of Fort Bend County, Texas, of the Minutes of the Commissioners Court of Fort Bend County, Texas, to the extent that such order is not inconsistent with Chapter 181, Vernon's Texas Statutes and Codes Annotated.

Notes:

1. Evidence of review by the Commissioners Court must be kept on the job site and failure to do so constitutes grounds for job shutdown.
2. Written notices are required:
 - a. 48 hours in advance of construction start up, and
 - b. When construction is completed and ready for final inspection, submit notification to Permit Administrator thru MyGovernmentOnline.org portal.
3. This permit expires one (1) year from date of permit if construction has not commenced.

On this 1st day of May, 2018, Upon Motion of Commissioner Meyers, seconded by Commissioner Morales, duly put and carried, it is ORDERED, ADJUDGED AND DECREED that said notice of said above purpose is hereby acknowledged by the Commissioners Court of Fort Bend County, Texas, and that said notice be placed on record according to the regulation order thereof.

Signature


Presented to Commissioners Court and approved.

By: Rick J. Staigle, PE, PTOE
County Engineer

Date Recorded 5-7-2018 Comm. Court No. 10F

By: N/A
Drainage District Engineer/Manager

Clerk of Commissioners Court
By: Parida Willes
Deputy



**PERMIT APPLICATION REVIEW FORM FOR
CABLE, CONDUIT, AND POLE LINE ACTIVITY
IN FORT BEND COUNTY**

**Fort Bend County
Engineering Department**
301 Jackson Suite 401
Richmond, Texas 77469
281.633.7500
Permits@fortbendcountytexas.gov

- Right of Way Permit
 Commercial Driveway Permit

Permit No: 2018-19975

The following "Notice of Proposed Cable, Conduit, and/or Pole Line activity in Fort Bend County" and accompanying attachments have been reviewed and the notice conforms to appropriate regulations set by Commissioner's Court of Fort Bend County, Texas.

(1) COMPLETE APPLICATION FORM:

- a. Name of road, street, and/or drainage ditch affected.
 b. Vicinity map showing course of directions
 c. Plans and specifications

(2) BOND:

- County Attorney, approval when applicable.
- Perpetual bond currently posted. Bond No: Amount: \$50,000.00
- Performance bond submitted. Bond No: Amount:
- Cashier's Check Check No: Amount:

(3) DRAINAGE DISTRICT APPROVAL (WHEN APPLICABLE):

Drainage District Approval

Date

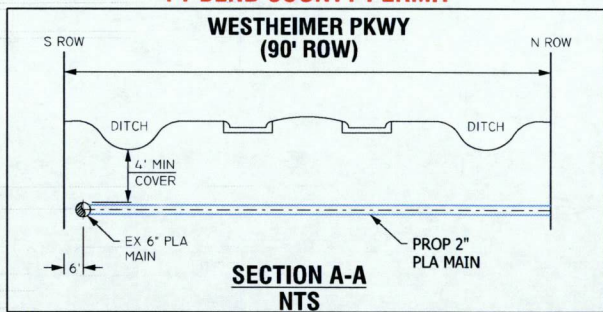
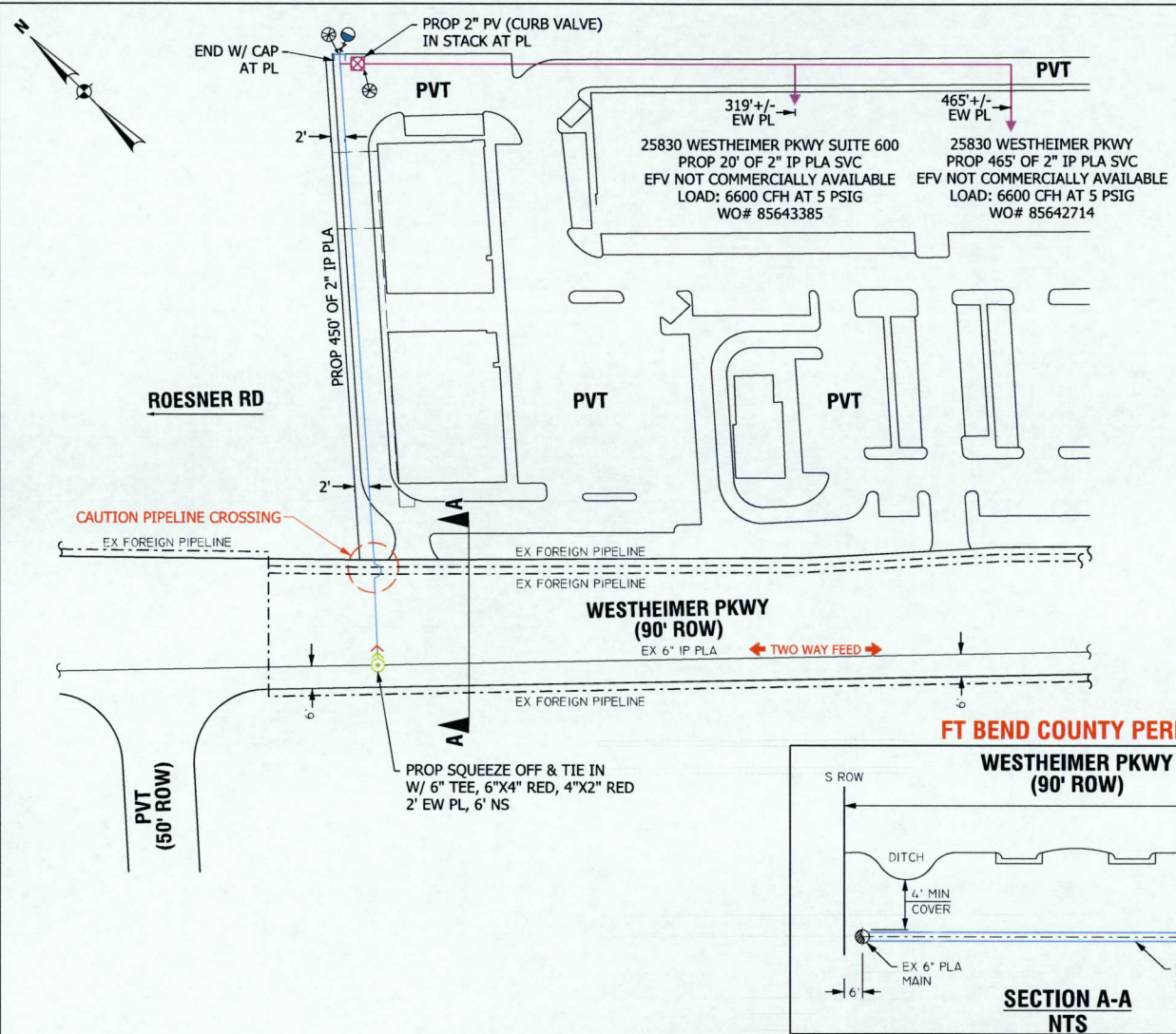
We have reviewed this project and agree it meets minimum requirements.

Rick J. Staigle, PE, PTOE
Permit Administrator

4/23/2018

Date

3/29/2018 5:26:38 PM O:\REVENUE_2018\VICTORIA PHAM\HOU-ITXC\CVSC\25830 WESTHEIMER\EB418468.dgn



- GENERAL NOTES**
1. FIELD VERIFY & LOCATE ALL EXISTING FEEDS, MAINS, AND SERVICES.
 2. MAINTAIN MIN DEPTH OF 3' UNLESS OTHERWISE NOTED.
 3. USE GAUGES TO MONITOR & MAINTAIN FEEDS, AND PRESSURE.
 4. CONTACT ENGINEERING (SUONG "VICTORIA" PHAM 713-207-4615) WITH ANY NECESSARY FIELD CHANGES.
 5. TEST PRESSURE @ 100 PSIG IN ACCORDANCE WITH SECTION CS-B-1.220 OF THE CONSTRUCTION & SERVICE MANUAL.
 6. COORDINATE SERVICE LOCATION WITH IGNACIO GUERRERO AT 281-341-4936.

- PIPELINE CROSSING NOTES:**
- PLEASE MAKE 811 CALL TO LOCATE PIPELINES & COORDINATE WITH OPERATION AT LEAST 48 HRS BEFORE CONSTRUCTION.
- 1) KINDER MORGAN: 713-204-0192
 - 2) ENERGY TRANSFER: 713-989-7079
 - 3) BOARD WALK: 346-224-3893

GAS STAKING

JOB NO.:	BY:	DATE:
ESMTS. DED. BY:	ESMT. DOCUMENTS:	
MONUMENTATION FND.:	PLAT DIST. CHK.=D:	
ESMTS. NEEDED AT:		
NON-STD. STAKING:	REASON:	

- LEGEND AND NOTES**
- EXISTING MAIN _____
- PROP 2" IP PLA, SDR 11.0 PE 2406/2708 WO#: 83518330 450'
- PROP 5# ZINC ANODE
- PROP MARKER BALL
- PERMIT: FT BEND COUNTY
- GCO#: 39436
- NOTIFICATION/CNP ID#: 14044148860
- GENERAL NOTES:**
- CRITERIA TO BE USED FOR TRACER WIRE SELECTION WHEN INSTALLING PLASTIC GAS LINES
- 1- USE #14 TRACER WIRE FOR ALL RESIDENTIAL SERVICE LINES.
 - 2- USE #14 TRACER WIRE FOR SHORT BORES UP TO 300' AND ALL OTHER NON-BIKE INSTALLATIONS.
 - 3- USE #10 TRACER WIRE WITH ALL BORES LONGER THAN 300'.
 - 4- USE #8 TRACER WIRE AS NEEDED FOR LARGE BAYOUT CROSSINGS AND OTHER EXTRAORDINARY SITUATIONS AND COMPLEX BORES.
- INSPECTOR APPROVAL REQUIRED PRIOR TO WORK
- F:30150710 | O:30120704 | KM:484-M | LAMBERT:435681 | Z:701 | SZ:503 | TC:050 | SOG:00151

DESIGNED BY: VICTORIA PHAM	713-207-4615	RECOMMENDED BY:	DATE:	DRAWN BY: FRANKIE MAGER	DATE: 03/28/18
DATE NEEDED: 5/31/18	ESTIMATED COST: \$	APPROVED BY:	DATE:	SCALE: 1/80	SHEET: 1 OF 1
START DATE:	CONTRIBUTION: \$				
ESTIMATED COMPLETE DATE:					
PURPOSE AND NECESSITY: TO SERVE TWO COMMERCIAL CUSTOMERS FOR A TOTAL REQUESTED LOAD OF 6.6 MCFH AT 5 PSIG.					

**25830 WESTHEIMER PKWY
KATY, FT BEND COUNTY, TX**

CenterPoint Energy
Texas Gas Service - Houston Area Engineering

DWG NO: **EB4-18468**

