

57



THE STATE OF TEXAS
COUNTY OF FORT BEND

ORDER OF EXCLUSION AND DISANNEXATION

RECITALS

WHEREAS, certain segments of roadways identified in Exhibit A, attached hereto and incorporated herein for all purposes and hereinafter referred to as the "Fry Road and Mason Road Segments", are currently located within the original boundaries of Fort Bend County Assistance District No. 9 ("CAD No. 9); and

WHEREAS, Fort Bend County Assistance District No. 1 ("CAD No. 1") is situated with boundaries near or adjacent to the boundaries of CAD No. 9; and

WHEREAS, the Fry Road and Mason Road Segments are better suited geographically for inclusion within the boundaries of CAD No. 1; and

WHEREAS, the Board of Directors of CAD No. 9 desires to exclude the Fry Road and Mason Road Segments so as to be situated outside of the boundaries of CAD No. 9 and eligible for inclusion within the boundaries of CAD No. 1; and

WHEREAS, Section 387.003(j) of the Texas Local Government Code permits a commissioners court by order, to exclude an area from the district if the district has no outstanding bonds payable wholly or partly from sales and use taxes and the exclusion of the land does not impair any outstanding district debt or contractual obligation; and

WHEREAS, the Board of Directors of CAD No. 9 finds that there are no outstanding bonds payable wholly or partly from sales and use taxes and the exclusion of the Fry Road and Mason Road Segments does not impair any outstanding CAD No. 9 debt or contractual obligation; and

BE IT ORDERED BY THE COMMISSIONERS COURT SITTING AS THE BOARD OF DIRECTORS OF CAD NO. 9 THAT:


Section 1: The matters and facts set out in the preamble of this order are hereby found and declared to be true and complete and are incorporated herein.

Section 2: The Fry Road and Mason Road Segments are hereby excluded from the boundaries of CAD No. 9 by disannexation.

Section 3: This Order is effective immediately upon passage.


ADOPTED this 6 day of February, 2018.


**FORT BEND COUNTY ASSISTANCE
DISTRICT NO. 9**

By: 
Robert E. Hebert, County Judge

Date: 2-6-2018


ATTEST:


By: 
Laura Richard, County Clerk



THE STATE OF TEXAS
COUNTY OF FORT BEND

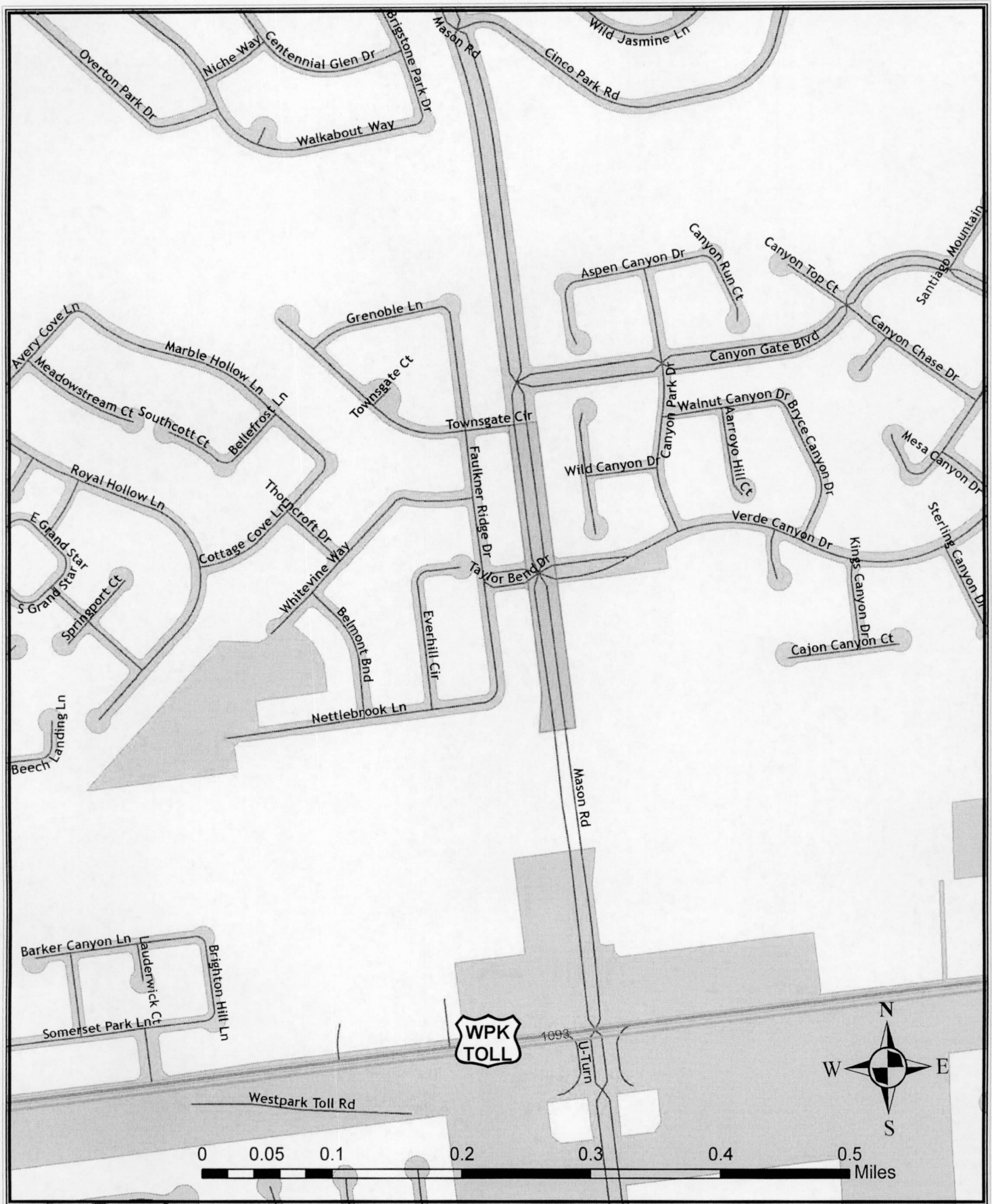
This instrument was acknowledged before me on February 6 2018, by
Robert E. Hebert, County Judge of Fort Bend County, Texas.




Notary Public, State of Texas

(NOTARY SEAL)

EXHIBIT A



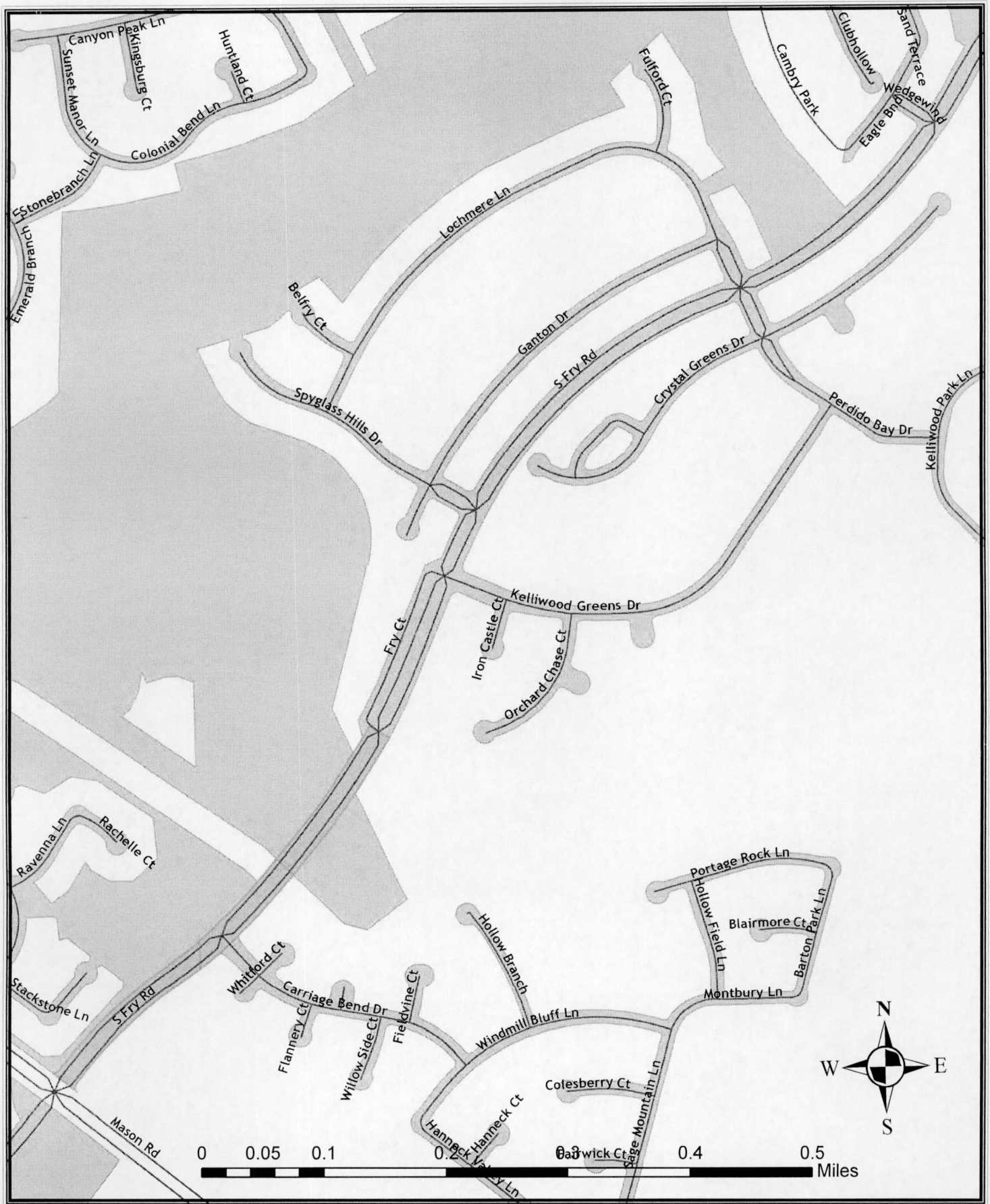
Legend

- CAD 9 Disannexation
- COUNTY ASSISTANCE DISTRICT 9

Precinct 3
Fort Bend County Engineering CAD 9
January 18, 2018



CAD 9, 2018, 1/18/18
 This map is a preliminary map and should not be used for legal purposes. The information contained herein is for informational purposes only. The County of Fort Bend makes no warranty, representation, or guarantee as to the accuracy or completeness of the information contained herein. The County of Fort Bend disclaims any liability for any errors, omissions, or inaccuracies in the information provided. The County of Fort Bend disclaims any liability for any damages, including but not limited to, direct, indirect, or consequential damages, arising from the use of this map. The County of Fort Bend disclaims any liability for any damages, including but not limited to, direct, indirect, or consequential damages, arising from the use of this map.



Legend

- CAD 9 Disannexation
- COUNTY ASSISTANCE DISTRICT 9

Precinct 3
Fort Bend County Engineering CAD 9
January 18, 2018



DISCLAIMER:
This geographic information system (GIS) is a public resource of general information. The information contained here is provided "as is" and without warranty. The County of Fort Bend makes no representation or guarantee as to the accuracy or completeness of the information provided herein. The County of Fort Bend shall not be liable for any errors, omissions, or damages, in the information provided, regardless of how caused, or any damages, including any consequential damages, arising from any information or data provided herein. If any errors are identified, please contact the GIS Division of Fort Bend County Engineering at (281) 340-1000.

FILED AND RECORDED
OFFICIAL PUBLIC RECORDS

Laura Richard

Laura Richard, County Clerk

Fort Bend County Texas

February 08, 2018 02:49:19 PM

FEE: \$0.00

RMM

2018014004

