



**REVIEW BY FORT BEND COUNTY  
COMMISSIONERS COURT**

**Fort Bend County  
Engineering Department**  
301 Jackson Suite 401  
Richmond, Texas 77469  
281.633.7500  
Permits@fortbendcountytexas.gov

- Right of Way Permit
  - Commercial Driveway Permit
- Permit No: 2017-17460

**Applicant:** AT&T Texas/Black & Veatch

**Job Location Site:** 15302 Frank Road, Sugar Land, TX 77498

**Bond No.**                      **Date of Bond:** 11/28/2017 **Amount:** \$50,000.00

The above applicant came to make use of certain Fort Bend County property subject to, "The Order Regulating the Laying, Construction, Maintenance, and Repair of Buried Cables, Conduits, and Pole Lines, In, Under, Across or Along Roads, Streets, Highways, and Drainage Ditches in Fort Bend County, Texas, Under the Jurisdiction of the Commissioners Court of Fort Bend County, Texas," as passed by the Commissioners Court of Fort Bend County, Texas, of the Minutes of the Commissioners Court of Fort Bend County, Texas, to the extent that such order is not inconsistent with Chapter 181, Vernon's Texas Statutes and Codes Annotated.

**Notes:**

1. Evidence of review by the Commissioners Court must be kept on the job site and failure to do so constitutes grounds for job shutdown.
2. Written notices are required:
  - a. 48 hours in advance of construction start up, and
  - b. When construction is completed and ready for final inspection, submit notification to Permit Administrator thru MyGovernmentOnline.org portal.
3. This permit expires one (1) year from date of permit if construction has not commenced.

On this 2nd day of January, 2018, Upon Motion of Commissioner Myers, seconded by Commissioner Patterson, duly put and carried, it is ORDERED, ADJUDGED AND DECREED that said notice of said above purpose is hereby acknowledged by the Commissioners Court of Fort Bend County, Texas, and that said notice be placed on record according to the regulation order thereof.

**Signature**

By: Charles O. Ay  
 County Engineer


By: N/A  
 Drainage District Engineer/Manager

Presented to Commissioners Court and approved.

Date Recorded 1-4-2018 Comm. Court No. 12Q

Clerk of Commissioners Court

By: Jonda Willes  
 Deputy



**PERMIT APPLICATION REVIEW FORM FOR  
CABLE, CONDUIT, AND POLE LINE ACTIVITY  
IN FORT BEND COUNTY**

**Fort Bend County  
Engineering Department**  
301 Jackson Suite 401  
Richmond, Texas 77469  
281.633.7500  
Permits@fortbendcountytexas.gov

- Right of Way Permit
- Commercial Driveway Permit

Permit No: 2017-17460

The following "Notice of Proposed Cable, Conduit, and/or Pole Line activity in Fort Bend County" and accompanying attachments have been reviewed and the notice conforms to appropriate regulations set by Commissioner's Court of Fort Bend County, Texas.

**(1) COMPLETE APPLICATION FORM:**

- a. Name of road, street, and/or drainage ditch affected.
- b. Vicinity map showing course of directions
- c. Plans and specifications

**(2) BOND:**

- County Attorney, approval when applicable.
- Perpetual bond currently posted. Bond No: [REDACTED] Amount: \$50,000.00
- Performance bond submitted. Bond No: \_\_\_\_\_ Amount: \_\_\_\_\_
- Cashier's Check Check No: \_\_\_\_\_ Amount: \_\_\_\_\_

**(3) DRAINAGE DISTRICT APPROVAL (WHEN APPLICABLE):**

\_\_\_\_\_  
Drainage District Approval

\_\_\_\_\_  
Date

**We have reviewed this project and agree it meets minimum requirements.**

*Chandy O. AJ*

\_\_\_\_\_  
Permit Administrator

12/19/2017

\_\_\_\_\_  
Date

NO	REVISIONS	DATE	NAME
1	UPDATED DEPARTMENT NAME & GENERAL NOTES	4/18/15	BSH

**HARRIS COUNTY  
ENGINEERING DEPARTMENT**

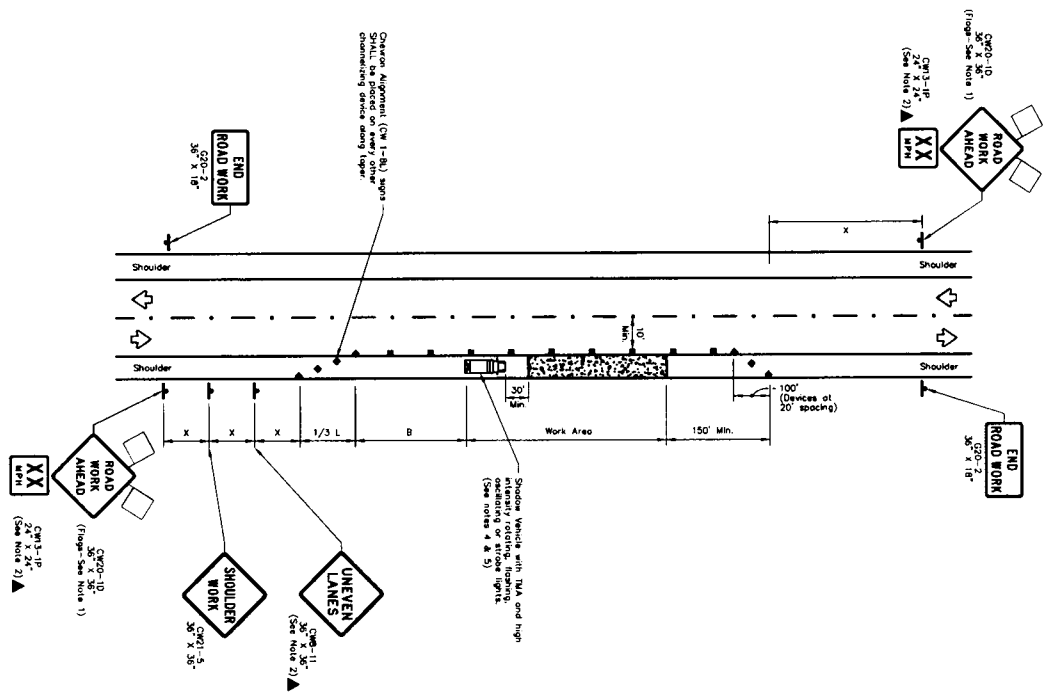


CONSULTANT  
LOGO/INFORMATION

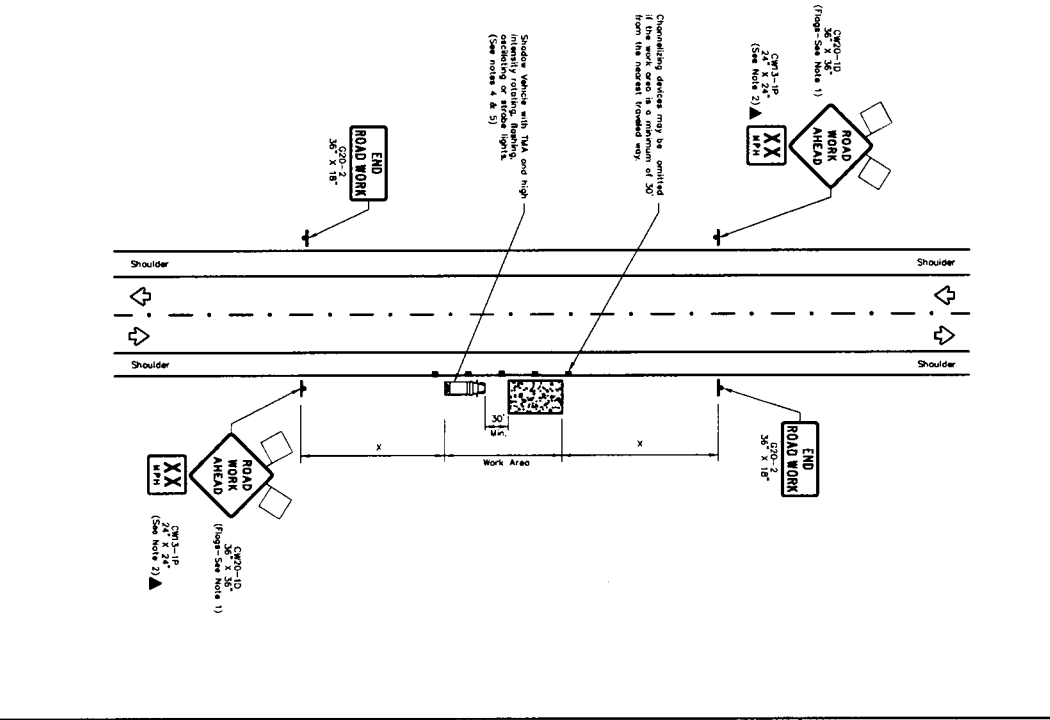
ENGINEERS  
SCALE

PROJECT TITLE	WORKING BY	DATE	NEED STANDARD
WORKSPACE ON SHOULDER	TRAFIC CONTROL PLAN (SHOULDER WORK)	6/26/14	38

**WORK SPACE ON SHOULDER**



**WORK SPACE NEAR SHOULDER**



**TRAFFIC CONTROL PLAN SECTION SHALL BE COMPLETED BY ENGINEER**

ROADWAY	POSTED SPEED	TRAFFIC CONTROL DEVICES LENGTH	CHANNELING DEVICES TAPER LENGTH	CONTRACTOR'S SIGN SPACING	BUFFER SPACE

**LEGEND**

	Type 3 Barricade		Channeling Devices
	Heavy Work Vehicle		Traffic Mounted Attenuator (TMA)
	Flagger Mounted Flashing Arrow Board		Reversible Channeling Device (RCD)
	Sign		Traffic Flow
	Flagger		

Posted Frontside Speed *	Minimum Distance of Sign Uplift 1'	Suggested Minimum Spacing of Signs 1'	Minimum Sign Spacing Distance	Suggested Minimum Spacing of Signs 1'
10'	10'	0%	10'	10'
15'	15'	0%	15'	15'
20'	20'	0%	20'	20'
25'	25'	0%	25'	25'
30'	30'	0%	30'	30'
35'	35'	0%	35'	35'
40'	40'	0%	40'	40'
45'	45'	0%	45'	45'
50'	50'	0%	50'	50'
55'	55'	0%	55'	55'
60'	60'	0%	60'	60'
65'	65'	0%	65'	65'
70'	70'	0%	70'	70'
75'	75'	0%	75'	75'

- GENERAL NOTES**
- Right of way to signs shall be as shown on plan.
  - Signs shall be placed on every other side of the roadway.
  - Signs shall be placed on the right side of the roadway.
  - Signs shall be placed on the left side of the roadway.
  - Signs shall be placed on the right side of the roadway.
  - Signs shall be placed on the left side of the roadway.
  - Signs shall be placed on the right side of the roadway.
  - Signs shall be placed on the left side of the roadway.



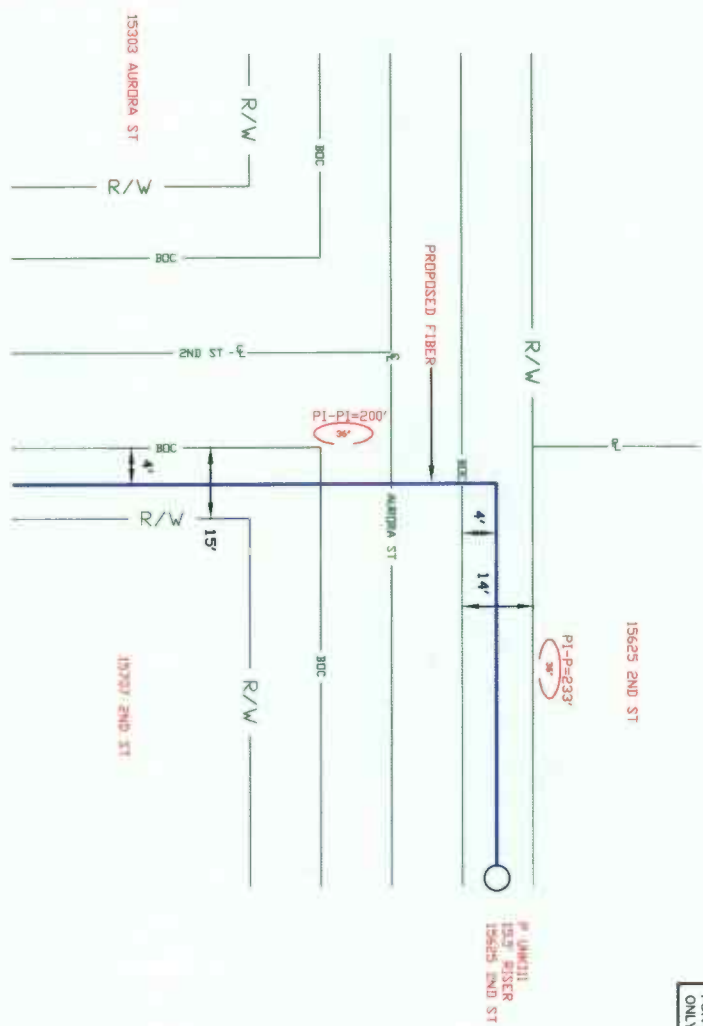
# BLACK & VEATCH

DESIGN ENGINEER CONTACT:  
LEX MULLINS  
BLACK & VEATCH  
(469) 413-3267  
MULLINSL@BV.COM

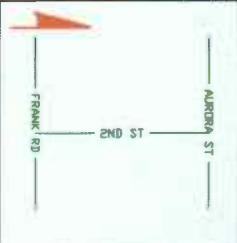
FORT BEND COUNTY  
PERMIT 1  
SHOWN ON PRINT 15 & 18

DESIGN SUMMARY:  
BORE PROPOSED FIBER FROM  
PI TO PI FOR 200' AND FROM PI  
TO POLE UMNK111 FOR 233'

## FORT BEND COUNTY NOTIFICATION



Not for use or disclosure outside the A/E/C companies except under written agreement.



APPROXIMATE LOCATION MAP  
WORK DONE IN FORT BEND COUNTY RIGHT OF WAY - PRINT FOR INFORMATIONAL PURPOSES ONLY

SPECIAL CIRCUITS: N  
6203 FORWARDED: N  
PERMIT REQUIRED: Y

NORTH ARROW

OPERATING RANGE OF JOB STEPS  
TASK \_\_\_\_\_ TO \_\_\_\_\_

MERC TRANSMISSION ZONE  
RZ 0 CZ 0 TAPER CODE 4130A  
CAUTION HIGH VOLTAGE BURIED

HIGHWAY PERMIT NO.  
UTILITY CO.  
REP NAME  
REP TEL NO.  
POLE CONTRACTS (+) 0 (-) 0

UTILITY CO.  
REP NAME  
REP TEL NO.  
POLE CONTRACTS (+) 0 (-) 0

PROJECT NO A000XK  
TOT PRINTS 40 PRINT NO. 40  
NPA/NNX: 201-498 PRT: 201-498  
EXCH. ALTF  
TAX DIST. FG004  
GEO LOC. W65498  
ENGR. RS DRAWN BY  
TELEPHONE NO. (281) 352-4644  
REC. REF.  
MAP REF. 3272  
SCALE N/A  
ISSUE DATE  
PROJ TITLE LIGHTING-4130A-01ST-46  
REV. NUMBER  
DATE REV.

# FORT BEND COUNTY NOTIFICATION

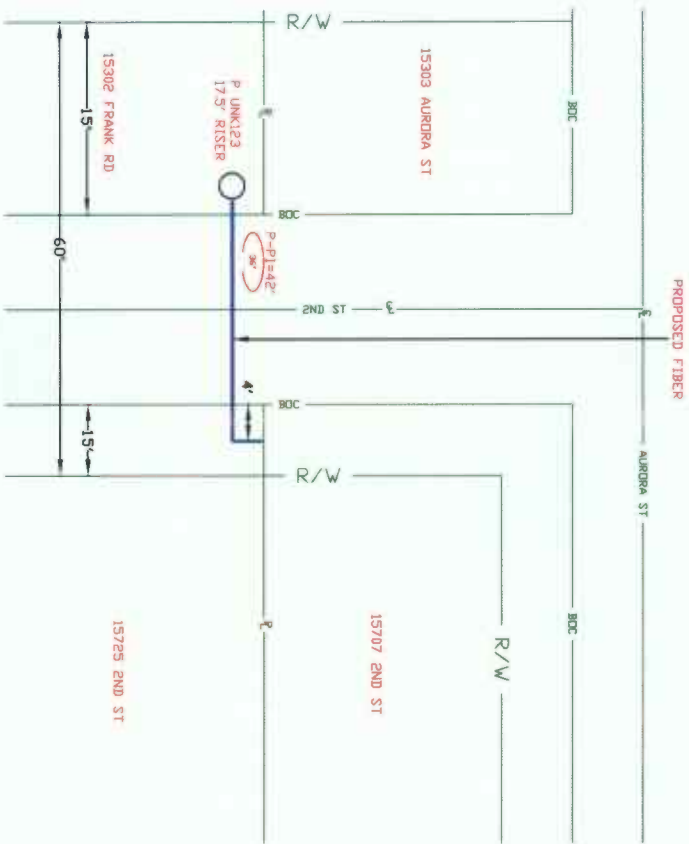


**BLACK & VEATCH**

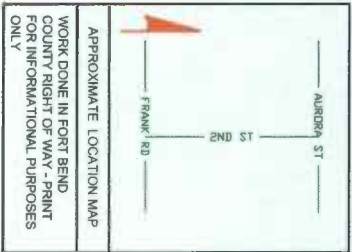
DESIGN ENGINEER CONTACT:  
 LEX MULLINS  
 BLACK & VEATCH  
 (469) 413-3267  
 MULLINSL@BV.COM

FORT BEND COUNTY  
 PERMIT 1  
 SHOWN ON PRINT 15 & 18

DESIGN SUMMARY:  
 BORE 42" OF PROPOSED FIBER  
 FROM POLE UNK123 TO P1



--Proprietary--  
 Not for use or disclosure outside the A/SI contract except under written agreement.



SPECIAL CIRCUITS	N	
6203 FORWARDED	N	
PERMIT REQUIRED	N	
OPERATING RANGE OF JOB STEPS	TO	

TRANSMISSION ZONE  
 RZ 0 C2  
 TAPER CODE 413A

CAUTION HIGH VOLTAGE BURIED  
 HV 0.00  
 HIGHWAY PERMIT NO.

UTILITY CO  
 REP NAME  
 REP TEL NO.  
 POLE CONTRACTS (+) 0 (-) 0

UTILITY CO  
 REP NAME  
 REP TEL NO.  
 POLE CONTRACTS (+) 0 (-) 0

UTILITY CO  
 REP NAME  
 REP TEL NO.  
 POLE CONTRACTS (+) 0 (-) 0

PROJECT NO. A000000000

TOT. PRINTS 40 PRINT NO. 39  
 NPA/NNX: 201-498 PRI: 201-498

TAX DIST. F100A  
 GEO. LOC. W05498  
 ENGR. W05498  
 TELEPHONE NO. (281) 352-6644  
 DRAWN BY

REG. REF.  
 MAP REF. 3272  
 SCALE NONE  
 ISSUE DATE  
 PROJ. TITLE LIGHTING-4130A-DIST-4  
 REV. NUMBER  
 DATE REV.