

**REVIEW BY FORT BEND COUNTY  
COMMISSIONERS COURT**

**Fort Bend County  
Engineering Department**  
301 Jackson Suite 401  
Richmond, Texas 77469  
281.633.7500  
Permits@fortbendcountytexas.gov

Right of Way Permit  
 Commercial Driveway Permit  
Permit No: 2017-17447

**Applicant:** AT&T Texas/Black & Veatch

**Job Location Site:** 15331 Mission Oak Drive, Houston, TX 77083

**Bond No.**                      **Date of Bond:** 11/28/2017 **Amount:** \$50,000.00

The above applicant came to make use of certain Fort Bend County property subject to, "The Order Regulating the Laying, Construction, Maintenance, and Repair of Buried Cables, Conduits, and Pole Lines, In, Under, Across or Along Roads, Streets, Highways, and Drainage Ditches in Fort Bend County, Texas, Under the Jurisdiction of the Commissioners Court of Fort Bend County, Texas," as passed by the Commissioners Court of Fort Bend County, Texas, of the Minutes of the Commissioners Court of Fort Bend County, Texas, to the extent that such order is not inconsistent with Chapter 181, Vernon's Texas Statutes and Codes Annotated.

**Notes:**

- 1. Evidence of review by the Commissioners Court must be kept on the job site and failure to do so constitutes grounds for job shutdown.
- 2. Written notices are required:
  - a. 48 hours in advance of construction start up, and
  - b. When construction is completed and ready for final inspection, submit notification to Permit Administrator thru MyGovernmentOnline.org portal.
- 3. This permit expires one (1) year from date of permit if construction has not commenced.


On this 2nd day of January, 2018, Upon Motion of Commissioner Meyers, seconded by Commissioner Palteroso, duly put and carried, it is ORDERED, ADJUDGED AND DECREED that said notice of said above purpose is hereby acknowledged by the Commissioners Court of Fort Bend County, Texas, and that said notice be placed on record according to the regulation order thereof.

**Signature**  
By: Charles O. Ay  
County Engineer

Presented to Commissioners Court and approved.  
Date Recorded 1-4-2018 Comm. Court No. 12L

By: N/A  
Drainage District Engineer/Manager

Clerk of Commissioners Court  
By: Janet Willis  
Deputy



**PERMIT APPLICATION REVIEW FORM FOR  
CABLE, CONDUIT, AND POLE LINE ACTIVITY  
IN FORT BEND COUNTY**

**Fort Bend County  
Engineering Department**  
301 Jackson Suite 401  
Richmond, Texas 77469  
281.633.7500  
Permits@fortbendcountytx.gov

- Right of Way Permit  
 Commercial Driveway Permit

Permit No: 2017-17447

The following "Notice of Proposed Cable, Conduit, and/or Pole Line activity in Fort Bend County" and accompanying attachments have been reviewed and the notice conforms to appropriate regulations set by Commissioner's Court of Fort Bend County, Texas.

**(1) COMPLETE APPLICATION FORM:**

- a. Name of road, street, and/or drainage ditch affected.  
 b. Vicinity map showing course of directions  
 c. Plans and specifications

**(2) BOND:**

- County Attorney, approval when applicable.
- Perpetual bond currently posted.      Bond No: ██████████      Amount: \$50,000.00
- Performance bond submitted.      Bond No: \_\_\_\_\_      Amount: \_\_\_\_\_
- Cashier's Check      Check No: \_\_\_\_\_      Amount: \_\_\_\_\_

**(3) DRAINAGE DISTRICT APPROVAL (WHEN APPLICABLE):**

\_\_\_\_\_  
Drainage District Approval

\_\_\_\_\_  
Date

**We have reviewed this project and agree it meets minimum requirements.**

*Chandy O. Aj*

\_\_\_\_\_  
Permit Administrator

12/19/2017

\_\_\_\_\_  
Date







# FORT BEND COUNTY NOTIFICATION



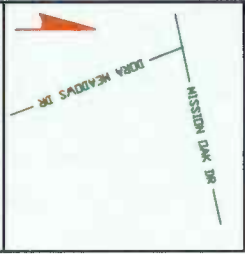
## BLACK & VEATCH

DESIGN ENGINEER CONTACT:  
 LEX WULFING  
 BLACK & VEATCH  
 (489) 415-8287  
 MWULFING@BV.COM

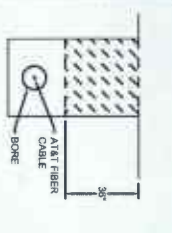
FORT BEND COUNTY  
 PERMIT 2  
 SHOWN ON PRINT 34 & 35

DESIGN SUMMARY:  
 ABOVE FIBER SOUTH 41' ACROSS  
 MISSION OAK DR FROM ROW TO  
 ABOVE FIBER WEST 102' ACROSS  
 DORA MEADOWS DR FROM ROW  
 TO ROW.  
 ADD 122' & 98'  
 PT TO PT.

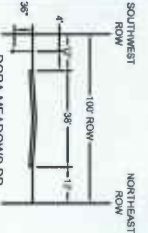
APP-19934 DORA MEADOWS DR  
 APP-19937 MISSION OAK DR



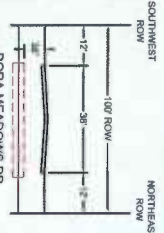
WORK DONE IN FORT BEND  
 COUNTY RIGHT OF WAY - PRINT  
 FOR INFORMATIONAL PURPOSES  
 ONLY



BORE DETAIL  
 NTS



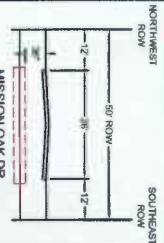
TYPICAL CROSS-SECTION  
 NTS



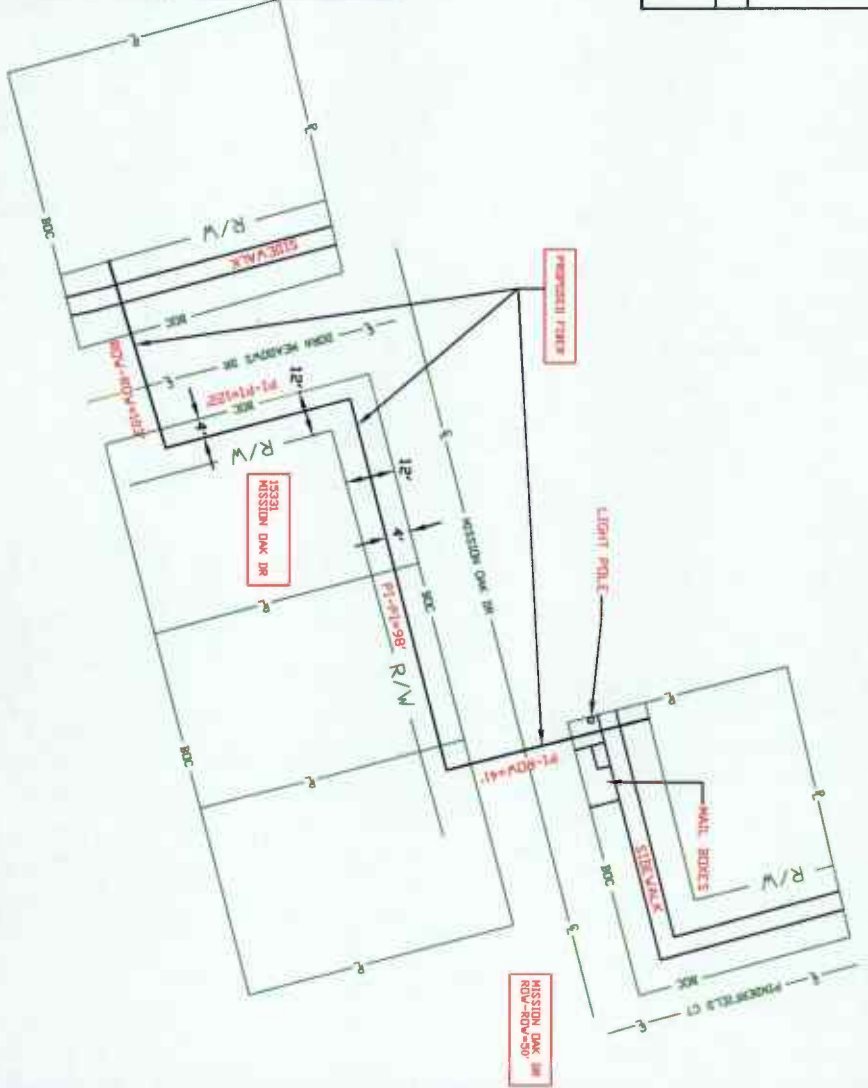
TYPICAL CROSS-SECTION  
 NTS



TYPICAL CROSS-SECTION  
 NTS



TYPICAL CROSS-SECTION  
 NTS



Not for use or disclosure outside the AT&T companies except under written agreement.

SPECIAL CIRCUMSTANCES  
 5203 FORWARDED  
 PERMIT REQUIRED

NORTH ARROW

OPERATING RANGE OF JOB STEPS  
 TASK \_\_\_\_\_ TO \_\_\_\_\_

TRANSMISSION ZONE  
 RZ 0 C2 0 TAPER CODE 691A  
 CAUTION HIGH VOLTAGE BURIED  
 HIGHWAY PERMIT NO.

UTILITY CO  
 REP NAME  
 REP TEL NO.  
 POLE CONTRACTS (+) (-) 0

UTILITY CO  
 REP NAME  
 REP TEL NO.  
 POLE CONTRACTS (+) (-) 0

PROJECT NO. A100144

TOT. PRINTS 34 PRINT NO. 47  
 NPA/NNX: 281-498 PRT: 281-498  
 EXCH. A1117  
 TAX DIST. 111111  
 GEO. LOC. 083111  
 ENGR. 111111 DRAWN BY  
 REC. REF.  
 MAP REF.  
 SCALE 10X  
 ISSUE DATE 08/25/2017  
 PROJ. TITLE LIGHTING-43201A-DIST-4F  
 REV. NUMBER 1  
 DATE REV. 12/07/2017