

REVIEW BY FORT BEND COUNTY COMMISSIONERS COURT

Fort Bend County Engineering Department
301 Jackson Suite 401
Richmond, Texas 77469
281.633.7500
Permits@fortbendcountytexas.gov

Right of Way Permit
 Commercial Driveway Permit
Permit No: 2017-17439

Applicant: AT&T Texas/Black & Veatch

Job Location Site: 15247 Lynford Crest Drive, Houston, TX 77083

Bond No. **Date of Bond:** 11/28/2017 **Amount:** \$50,000.00

The above applicant came to make use of certain Fort Bend County property subject to, "The Order Regulating the Laying, Construction, Maintenance, and Repair of Buried Cables, Conduits, and Pole Lines, In, Under, Across or Along Roads, Streets, Highways, and Drainage Ditches in Fort Bend County, Texas, Under the Jurisdiction of the Commissioners Court of Fort Bend County, Texas," as passed by the Commissioners Court of Fort Bend County, Texas, of the Minutes of the Commissioners Court of Fort Bend County, Texas, to the extent that such order is not inconsistent with Chapter 181, Vernon's Texas Statutes and Codes Annotated.

Notes:

1. Evidence of review by the Commissioners Court must be kept on the job site and failure to do so constitutes grounds for job shutdown.
2. Written notices are required:
 - a. 48 hours in advance of construction start up, and
 - b. When construction is completed and ready for final inspection, submit notification to Permit Administrator thru MyGovernmentOnline.org portal.
3. This permit expires one (1) year from date of permit if construction has not commenced.

On this 2nd day of January, 2018, Upon Motion of Commissioner Meyer, seconded by Commissioner Patterson, duly put and carried, it is ORDERED, ADJUDGED AND DECREED that said notice of said above purpose is hereby acknowledged by the Commissioners Court of Fort Bend County, Texas, and that said notice be placed on record according to the regulation order thereof.

Signature


By: Charles O. Ay
County Engineer

By: N/A
Drainage District Engineer/Manager

Presented to Commissioners Court and approved.

Date Recorded 1-4-2018 Comm. Court No. 12K

Clerk of Commissioners Court
By: Andrea Wilkins
Deputy



**PERMIT APPLICATION REVIEW FORM FOR
CABLE, CONDUIT, AND POLE LINE ACTIVITY
IN FORT BEND COUNTY**

**Fort Bend County
Engineering Department**
301 Jackson Suite 401
Richmond, Texas 77469
281.633.7500
Permits@fortbendcountytx.gov

- Right of Way Permit
- Commercial Driveway Permit

Permit No: 2017-17439

The following "Notice of Proposed Cable, Conduit, and/or Pole Line activity in Fort Bend County" and accompanying attachments have been reviewed and the notice conforms to appropriate regulations set by Commissioner's Court of Fort Bend County, Texas.

(1) COMPLETE APPLICATION FORM:

- a. Name of road, street, and/or drainage ditch affected.
- b. Vicinity map showing course of directions
- c. Plans and specifications

(2) BOND:

- County Attorney, approval when applicable.
- Perpetual bond currently posted. Bond No: [REDACTED] Amount: \$50,000.00
- Performance bond submitted. Bond No: _____ Amount: _____
- Cashier's Check Check No: _____ Amount: _____

(3) DRAINAGE DISTRICT APPROVAL (WHEN APPLICABLE):

Drainage District Approval

Date

We have reviewed this project and agree it meets minimum requirements.

Chandy O. AJ

Permit Administrator

12/20/2017

Date

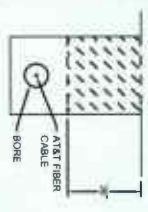


BLACK & VEATCH

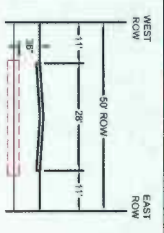
DESIGN ENGINEER CONTACT:
LEX MULLINS
BLACK & VEATCH
(689) 413-3267
MULLINS.L@BV.COM

FORT BEND COUNTY
PERMIT 4
SHOWN ON PRINT 43

DESIGN SUMMARY:
-BORE FIBER WEST 50' ACROSS
PARKLAND WAY FROM ROW TO
ROW.

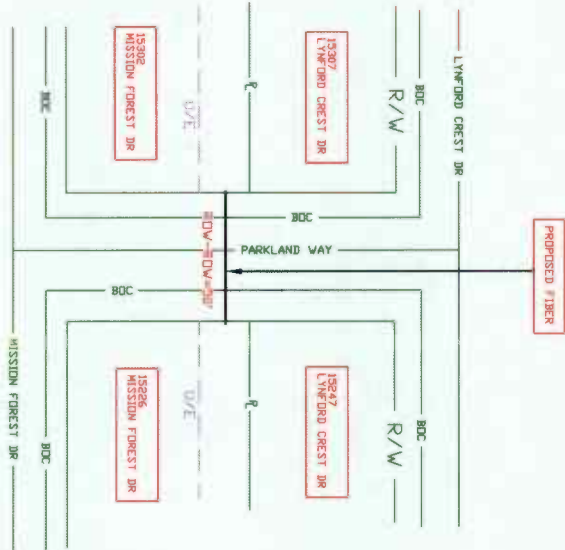


NAME DETAIL NTS




THERMAL BORE CROSS-SECTION NTS

FORT BEND COUNTY NOTIFICATION



PROPOSED FIBER

APP-15981 PARKLAND WAY



APPROXIMATE LOCATION MAP
WORK DONE IN FORT BEND COUNTY RIGHT OF WAY - PRINT FOR INFORMATIONAL PURPOSES ONLY



SPECIAL CIRCUITS 6203 FORWARDED PERMIT REQUIRED

OPERATING RANGE OF JOB STEPS TASK TO

TRANSMISSION ZONE CAUTION HIGH VOLTAGE BURIED

UTILITY CO REP NAME REP TEL NO. POLE CONTRACTS (+) (-)

UTILITY CO REP NAME REP TEL NO. POLE CONTRACTS (+) (-)

UTILITY CO REP NAME REP TEL NO. POLE CONTRACTS (+) (-)

UTILITY CO REP NAME REP TEL NO. POLE CONTRACTS (+) (-)

PROJECT NO A000244

TOT. PRINTS 54 PRINT NO. 49

NPA/NNX: 281-498 PRI: 281-498

TAX DIST. FIG108

GEO LOC. W69498

ENGR. SK DRAWN/ST

TELEPHONE NO. (281) 298-5803

REC. REF.

MAP REF.

SCALE NONE

Not for use or disclosure outside the A181 computer except under written agreement.

