

**REVIEW BY FORT BEND COUNTY  
COMMISSIONERS COURT**

**Fort Bend County  
Engineering Department**  
301 Jackson Suite 401  
Richmond, Texas 77469  
281.633.7500  
Permits@fortbendcountytexas.gov

- Right of Way Permit
- Commercial Driveway Permit

Permit No: 2017-17443

**Applicant:** AT&T Texas/Black & Veatch

**Job Location Site:** 9309 Gaines Rd, Houston, TX 77083

**Bond No.**                      **Date of Bond:** 11/28/2017 **Amount:** \$50,000.00

The above applicant came to make use of certain Fort Bend County property subject to, "The Order Regulating the Laying, Construction, Maintenance, and Repair of Buried Cables, Conduits, and Pole Lines, In, Under, Across or Along Roads, Streets, Highways, and Drainage Ditches in Fort Bend County, Texas, Under the Jurisdiction of the Commissioners Court of Fort Bend County, Texas," as passed by the Commissioners Court of Fort Bend County, Texas, of the Minutes of the Commissioners Court of Fort Bend County, Texas, to the extent that such order is not inconsistent with Chapter 181, Vernon's Texas Statutes and Codes Annotated.

**Notes:**


1. Evidence of review by the Commissioners Court must be kept on the job site and failure to do so constitutes grounds for job shutdown.
2. Written notices are required:
  - a. 48 hours in advance of construction start up, and
  - b. When construction is completed and ready for final inspection, submit notification to Permit Administrator thru MyGovernmentOnline.org portal.
3. This permit expires one (1) year from date of permit if construction has not commenced.

On this 2nd day of January, 2018, Upon Motion of Commissioner Meyer, seconded by Commissioner Patterson, duly put and carried, it is ORDERED, ADJUDGED AND DECREED that said notice of said above purpose is hereby acknowledged by the Commissioners Court of Fort Bend County, Texas, and that said notice be placed on record according to the regulation order thereof.

**Signature**  
By: Charles O. Ay  
County Engineer

By: N/A  
Drainage District Engineer/Manager

Presented to Commissioners Court and approved.  
Date Recorded 1-4-2018 Comm. Court No. 12G  
Clerk of Commissioners Court  
By: Andrea Willis  
Deputy



**PERMIT APPLICATION REVIEW FORM FOR  
CABLE, CONDUIT, AND POLE LINE ACTIVITY  
IN FORT BEND COUNTY**

**Fort Bend County  
Engineering Department**  
301 Jackson Suite 401  
Richmond, Texas 77469  
281.633.7500  
Permits@fortbendcountytx.gov

- Right of Way Permit
- Commercial Driveway Permit

Permit No: 2017-17443

The following "Notice of Proposed Cable, Conduit, and/or Pole Line activity in Fort Bend County" and accompanying attachments have been reviewed and the notice conforms to appropriate regulations set by Commissioner's Court of Fort Bend County, Texas.

**(1) COMPLETE APPLICATION FORM:**

- a. Name of road, street, and/or drainage ditch affected.
- b. Vicinity map showing course of directions
- c. Plans and specifications

**(2) BOND:**

- County Attorney, approval when applicable.
- Perpetual bond currently posted. Bond No: [REDACTED] Amount: \$50,000.00
- Performance bond submitted. Bond No: Amount:
- Cashier's Check Check No: Amount:

**(3) DRAINAGE DISTRICT APPROVAL (WHEN APPLICABLE):**

\_\_\_\_\_  
Drainage District Approval

\_\_\_\_\_  
Date

**We have reviewed this project and agree it meets minimum requirements.**

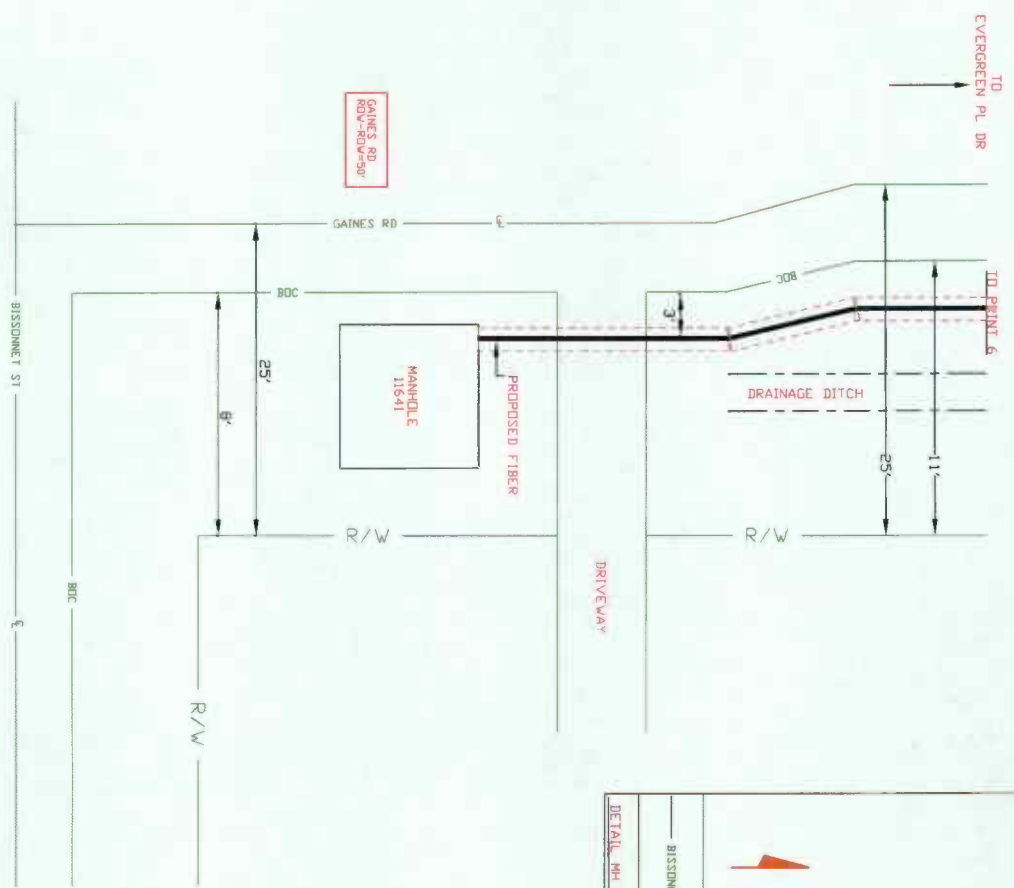
*Charles O. Ay*

\_\_\_\_\_  
Permit Administrator

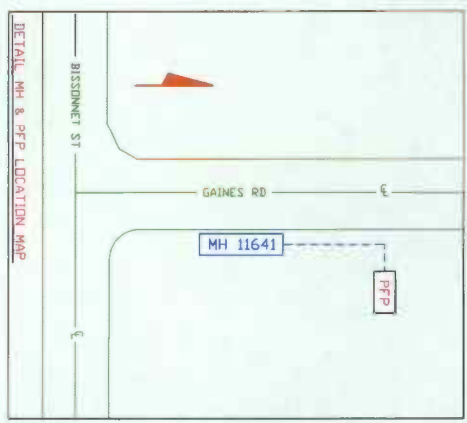
12/20/2017

\_\_\_\_\_  
Date

JOB SUMMARY:  
 FROM PROPOSED FIBER 284' NORTH  
 FROM MANHOLE 11641  
 DESIGN ENGINEER CONTRACT:  
 BLACK & VEATCH  
 913 458-6489  
 MANSOUR@BV.COM  
 APP-15948



GAINES RD  
 ROW-ROW=50'



SPECIAL CIRCUITS N  
 6203 FORWARDED N  
 PERMIT REQUIRED \*

NORTH ARROW

OPERATING RANGE OF JOB STEPS  
 TASK \_\_\_\_\_ TO \_\_\_\_\_  
 MFR

TRANSMISSION ZONE  
 RZ 0 CZ 0 PAPER CODE 420LA  
 CAUTION HIGH VOLTAGE  
 ACRL II BURIED N  
 KV 3.00  
 HIGHWAY PERMIT NO.

UTILITY CO  
 REP NAME  
 REP TEL NO.  
 POLE CONTRACTS (+) 0 (-) 0

UTILITY CO  
 REP NAME  
 REP TEL NO.  
 POLE CONTRACTS (+) 0 (-) 0

UTILITY CO  
 REP NAME  
 REP TEL NO.  
 POLE CONTRACTS (+) 0 (-) 0

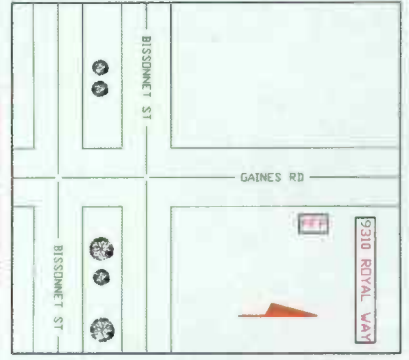
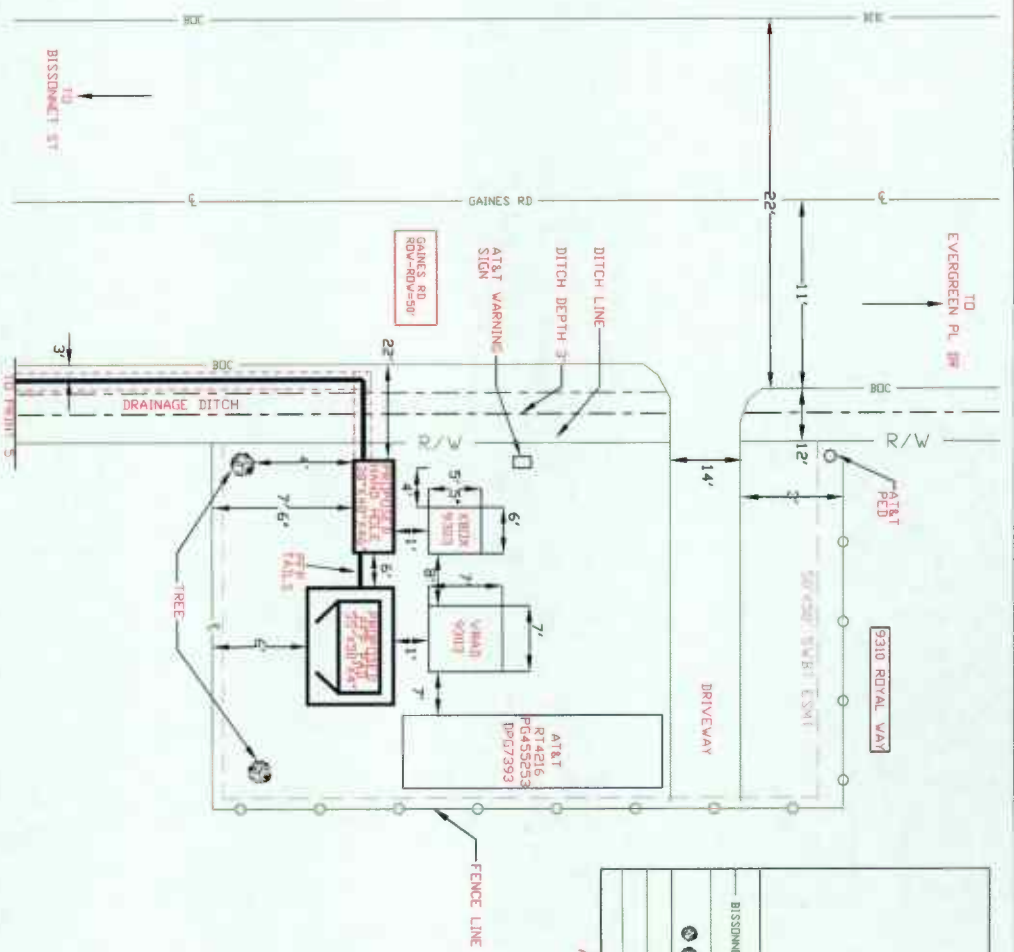
PROJECT NO. A00FBH9  
 TOT. PRINTS 5 PRINT NO. 5  
 NPA/NNX: 281-498 PRT: 281-498  
 EXCH. ALTF  
 TAX DIST. F6073  
 GEO. LOC. W6498  
 ENGR. ST. DRAWING  
 TELEPHONE NO. (281) 288-5803  
 REC. REF.  
 MAP REF. S27N, S27R  
 SCALE NONE  
 ISSUE DATE 08/17/2017  
 PROJ. TITLE 1344' LG PFP 420LA SP1 1-4  
 REV. NUMBER  
 DATE REV.

Not for use or disclosure outside the AT&T companies except under written agreement.


PROP ADDRESS:  
 F 3929 GAINES RD.  
 HOUSTON, TX

JOB SUMMARY:  
 1. JOB SUMMARY: CABINET ON (1) 55'x30'x4'  
 2. POUR-IN-PLACE CONCRETE PAD  
 3. PLACE NEW AT 1.38'x4.8'x4.6' HANDHOLE  
 4. FROM REP TO HANDHOLE 8' WEST  
 5. CONTINUE 284' BORE FROM HANDHOLE 11641  
 6. BORE 22' EAST TO NEW AT 1.38'x4.8'x4.6'

DESIGN ENGINEER CONTACT:  
 WILLIAM MORRIS  
 BLACK & VEATCH  
 MORRIS@BVA.VCM  
 APR-15948



SPECIAL CIRCUITS	N
6203 FORWARDED	N
PERMIT REQUIRED	Y



OPERATING RANGE OF JOB STEPS  
 TASK \_\_\_\_\_ TO \_\_\_\_\_

MFR: TRANSMISSION ZONE  
 RZ 0 CZ 0 IAFER CODE 4320A  
 KV 0.00 CAUTION HIGH VOLTAGE BURIED N  
 HIGHWAY PERMIT NO.

UTILITY CO  
 REP NAME  
 REP TEL NO.  
 POLE CONTRACTS (+) 0 (-) 0

UTILITY CO  
 REP NAME  
 REP TEL NO.  
 POLE CONTRACTS (+) 0 (-) 0

UTILITY CO  
 REP NAME  
 REP TEL NO.  
 POLE CONTRACTS (+) 0 (-) 0

PROJECT NO A007B99  
 TOT PRINTS 8 PRINT NO. 6  
 NPA/NNX: 281-498 PRT:281498  
 EXCH. ALIET  
 TAX DIST. F10073  
 GEO LOC. W69498  
 ENGR. SK DRAWING  
 TELEPHONE NO. (281) 298-5800  
 REC. REF.  
 MAP REF. S27R  
 SCALE NINE  
 ISSUE DATE 08/11/2017  
 PROJ TITLE THREE LG PPP 4320A SPT 1-4  
 REV. NUMBER  
 DATE REV.

Not for use or disclosure outside the AIT companies except under written agreement.

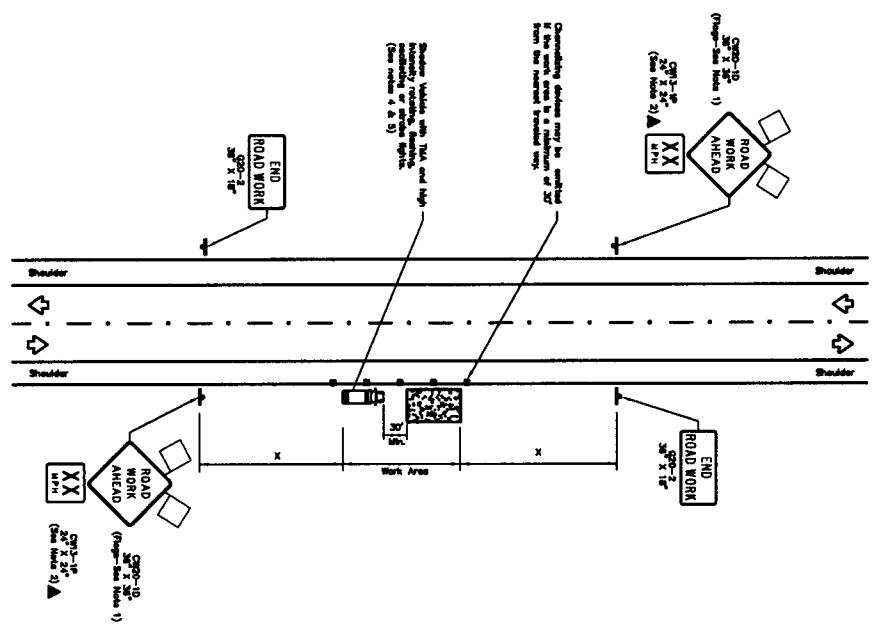
NO.	REVISIONS	DATE	NAME
1	ISSUED DEPARTMENT NAME & GENERAL NOTES	4/24/13	BSH
2			
3			
4			

**FORT BEND COUNTY  
ENGINEERING DEPARTMENT**

CONSULTANT  
LOOP/INFORMATION

ENGINEERS  
SEAL

**WORK SPACE NEAR SHOULDER**



**TRAFFIC CONTROL PLAN SECTION SHALL BE COMPLETED BY ENGINEER**

ROADWAY	PAVED WIDTH	LANE WIDTH	SHOULDER WIDTH	SHOULDER TYPE	SHOULDER SLOPE	SHOULDER SURFACE
GAINES RD	35	22.5'	35'	70'	160'	120'

**LEGEND**

XXXXXX	Sign 3 Barricade	■	Chemistry Devices
DD	Heavy Duty Vehicle	■	Truck Mounted Attenuator (TMA)
▲	Water Directed Traffic Arrow Board	▲	Variable Message Sign (VMS)
▲	Sign	▲	Trucker Pin
△	Flag	△	Trucker

Station	From	To	Speed Limit	Shoulder Width	Shoulder Slope	Shoulder Surface
10	10	10	10	10	10	10
20	20	20	20	20	20	20
30	30	30	30	30	30	30
40	40	40	40	40	40	40
50	50	50	50	50	50	50
60	60	60	60	60	60	60
70	70	70	70	70	70	70
80	80	80	80	80	80	80
90	90	90	90	90	90	90
100	100	100	100	100	100	100

- GENERAL NOTES**
1. Refer to the plan view for details of the work area and signs.
  2. All signs shall be placed in accordance with the MUTCD, except those detailed on this plan view.
  3. All signs shall be placed in accordance with the MUTCD, except those detailed on this plan view.
  4. All signs shall be placed in accordance with the MUTCD, except those detailed on this plan view.
  5. All signs shall be placed in accordance with the MUTCD, except those detailed on this plan view.
  6. All signs shall be placed in accordance with the MUTCD, except those detailed on this plan view.
  7. All signs shall be placed in accordance with the MUTCD, except those detailed on this plan view.
  8. All signs shall be placed in accordance with the MUTCD, except those detailed on this plan view.
  9. All signs shall be placed in accordance with the MUTCD, except those detailed on this plan view.
  10. All signs shall be placed in accordance with the MUTCD, except those detailed on this plan view.

**PROJECT TITLE**

PROJECT NO.	12345
PROJECT NAME	TRAFFIC CONTROL PLAN (SHOULDER WORK)
DATE	4/24/13
BY	BSH
CHECKED BY	
APPROVED BY	
DATE	4/24/13
PROJECT TITLE	
PROJECT NO.	
PROJECT NAME	
DATE	
BY	
CHECKED BY	
APPROVED BY	
DATE	