

REVIEW BY FORT BEND COUNTY COMMISSIONERS COURT

Fort Bend County Engineering Department
301 Jackson Suite 401
Richmond, Texas 77469
281.633.7500
Permits@fortbendcountytexas.gov

- Right of Way Permit
- Commercial Driveway Permit

Permit No: 2016-8509

Applicant: AT & T

Job Location Site: Powerline Road, Richmond, TX 77469

Bond No. **Date of Bond:** 11/28/2017 **Amount:** \$50,000.00

The above applicant came to make use of certain Fort Bend County property subject to, "The Order Regulating the Laying, Construction, Maintenance, and Repair of Buried Cables, Conduits, and Pole Lines, In, Under, Across or Along Roads, Streets, Highways, and Drainage Ditches in Fort Bend County, Texas, Under the Jurisdiction of the Commissioners Court of Fort Bend County, Texas," as passed by the Commissioners Court of Fort Bend County, Texas, of the Minutes of the Commissioners Court of Fort Bend County, Texas, to the extent that such order is not inconsistent with Chapter 181, Vernon's Texas Statutes and Codes Annotated.

Notes:

1. Evidence of review by the Commissioners Court must be kept on the job site and failure to do so constitutes grounds for job shutdown.
2. Written notices are required:
 - a. 48 hours in advance of construction start up, and
 - b. When construction is completed and ready for final inspection, submit notification to Permit Administrator thru MyGovernmentOnline.org portal.
3. This permit expires one (1) year from date of permit if construction has not commenced.

On this 2nd day of January, 2018, Upon Motion of Commissioner Meyer, seconded by Commissioner Patterson, duly put and carried, it is ORDERED, ADJUDGED AND DECREED that said notice of said above purpose is hereby acknowledged by the Commissioners Court of Fort Bend County, Texas, and that said notice be placed on record according to the regulation order thereof.

Signature
By: Charles O. Ay
County Engineer

By: N/A
Drainage District Engineer/Manager

Presented to Commissioners Court and approved.
Date Recorded 1-4-2018 Comm. Court No. 12D
Clerk of Commissioners Court
By: Jonda Willis
Deputy



**PERMIT APPLICATION REVIEW FORM FOR
CABLE, CONDUIT, AND POLE LINE ACTIVITY
IN FORT BEND COUNTY**

**Fort Bend County
Engineering Department**
301 Jackson Suite 401
Richmond, Texas 77469
281.633.7500
Permits@fortbendcountytx.gov

- Right of Way Permit
 Commercial Driveway Permit

Permit No: 2016-8509

The following "Notice of Proposed Cable, Conduit, and/or Pole Line activity in Fort Bend County" and accompanying attachments have been reviewed and the notice conforms to appropriate regulations set by Commissioner's Court of Fort Bend County, Texas.

(1) COMPLETE APPLICATION FORM:

- a. Name of road, street, and/or drainage ditch affected.
 b. Vicinity map showing course of directions
 c. Plans and specifications

(2) BOND:

- County Attorney, approval when applicable.
- Perpetual bond currently posted. Bond No: Amount: \$50,000.00
- Performance bond submitted. Bond No: Amount:
- Cashier's Check Check No: Amount:

(3) DRAINAGE DISTRICT APPROVAL (WHEN APPLICABLE):

Drainage District Approval

Date

We have reviewed this project and agree it meets minimum requirements.

Charley O. Ay

Permit Administrator

12/21/2017

Date

NEW FIBER HANDLE @ GRADE
V-COVER - 17X30734

NOTE: ATRT CONTRACTOR PLACE
HAND HOLE AS CLOSE AS
POSSIBLE TO R.O.W.

USE OF MINI-TRACKS & BACKHOE
FOR LONG/SHORT LINES
SHALL BE PROHIBITED.

NOTICE
NOTIFY THE PERMIT OFFICE
48 HOURS IN ADVANCE OF
CONSTRUCTION

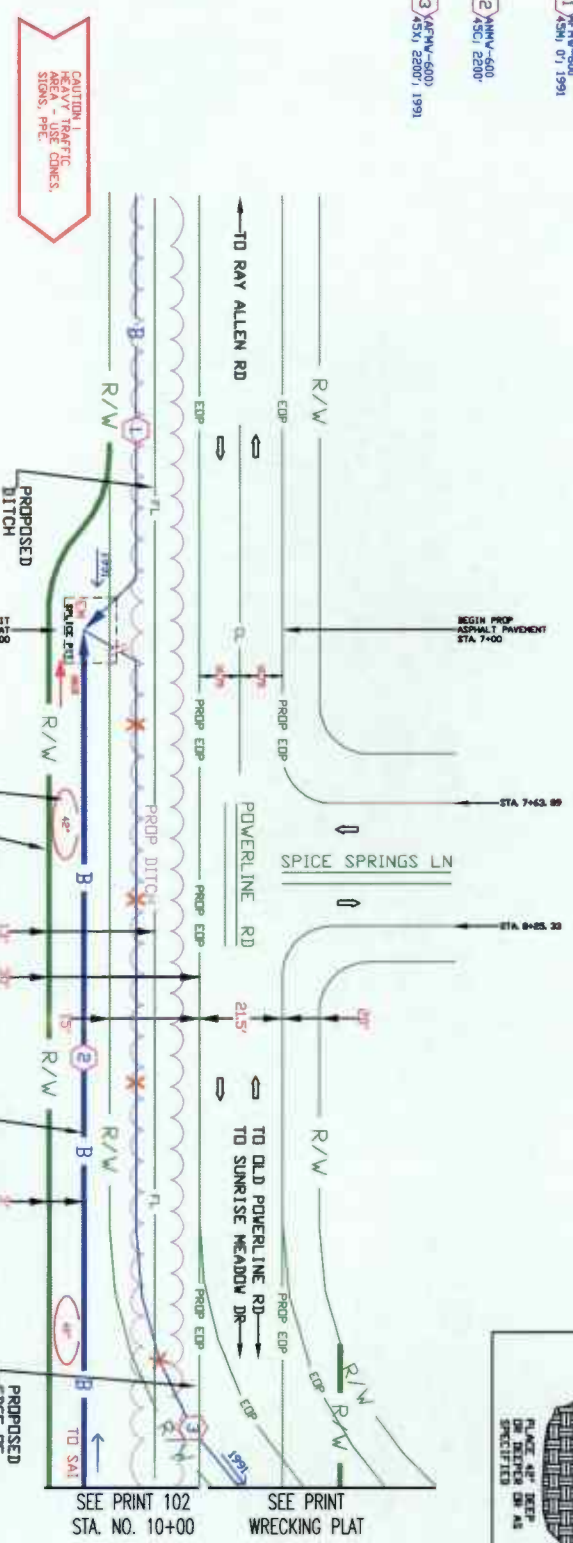
1 MENV-600
ASPH. 01 1991

2 MNV-600
ASC 2200'

3 VEPW-600
45X1 2200' 1991

FORT BEND COUNTY
PERMIT DRAWING

PLACING COPPER CABLE BY WAY
OF TRENCH AND BORE. RETIRING
IN PLACE 2 COPPER CABLES IN
CONFLICT WITH ROAD WAY
CONSTRUCTION. APPROX. 2,900'
OF COPPER CABLE PLACED ON
THIS PROJECT IN THE
SOUTH-EAST BOUND RIGHT OF
WAY OF POWERLINE RD.

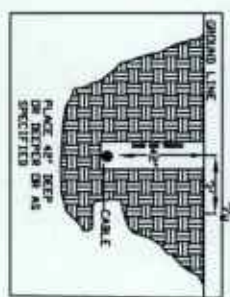


CONTRACTORS!
THE LOCATIONS OF EXISTING TELEPHONE UTILITIES ARE SHOWN
IN AN APPROXIMATE WAY ONLY AND HAVE NOT BEEN
INDEPENDENTLY VERIFIED BY THE OWNER OR ITS REPRESENTATIVE.
THE CONTRACTOR SHALL DETERMINE THE EXACT LOCATION OF ALL EXISTING
UTILITIES AND SHALL BE RESPONSIBLE FOR ANY AND ALL DAMAGES WHICH MIGHT BE OCCASIONED BY THE
CONTRACTOR'S FAILURE TO EXACTLY LOCATE AND PRESERVE ANY AND ALL UTILITIES.
48 HOURS PRIOR TO EXCAVATING
FOR NON-TELEPHONE UTILITIES LOCATES
CALL 811

Not for use or disclosure outside the ATRT companies except under written agreement.

UNASSIGNED UTILITIES HAVE BEEN LOCATED FROM MARKET RECORDS
AND FIELD OBSERVATIONS BUT ARE NOT NECESSARILY EXACT. THEREFORE, UTILITY
LOCATIONS WILL BE VERIFIED AT LEAST 10' IN ADVANCE OF TRENCHING, PLACING
OR CONCRETE. SO THE CHANGES IN GROUND FLOORING CAN BE MADE IN THE EVENT
OF CONFLICT.

BY TRENCH OR BORE, FURTHER NOTICE



POWERLINE RD AND SPICE SPRINGS LN	SCALE: NONE
	DATE: 08/22/22
	BY: JONATHAN RICH
	CHK: JONATHAN RICH
	APP: JONATHAN RICH
	DATE: 08/22/22
	PROJECT: 201232
	NO. DRAWING: 101

SPECIAL CIRCUITS	N
FORWARDED PERMIT	N
REQUIRED	Y
OPERATING RANGE OF JOB STEPS	TASK _____ TO _____
MFR CODE	CZ 1
TRANSMISSION ZONE	CZ 1
CAUTION HIGH VOLTAGE BURIED	CAUTION HIGH VOLTAGE BURIED
HIGHWAY PERMIT NO.	ASPH. 1
UTILITY CO	ENR - CENTER POINT
REP NAME	REP TEL NO. (713) 201-2222
POLE CONTRACTS (+) 0	(-) 0
UTILITY CO	ENR - CENTER POINT
REP NAME	REP TEL NO. (713) 201-2222
POLE CONTRACTS (+) 0	(-) 0
UTILITY CO	ENR - CENTER POINT
REP NAME	REP TEL NO. (713) 201-2222
POLE CONTRACTS (+) 0	(-) 0
PROJECT NO	ADDRESS
TOT PRINTS 0	PRINT NO. 101
NPA/MNX: 201-232	PRT: 201232
EXCH. 811H-803C	
TAX DIST. FIC009	
GEO LOC. 889232	
ENGR. IC	DRAWN/P
TELEPHONE NO. (713) 218-8177	
REC. REF. 225-265-72-1	
MAP REF. 645 X	
SCALE 1:100	
ISSUE DATE	
PROJ TITLE POWERLINE RD PROJECT	
REV. NUMBER	
DATE REV.	

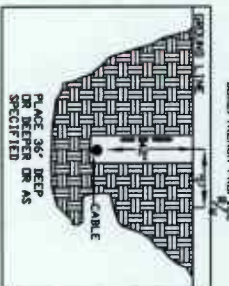


WIRE CENTER CANNOT BE REACHED BY CABLE TYPE TOP & ACCESS

NO SPlicing PERFORMED ON THIS PRINT.

USE OF MINI-TRACKS & BACKHOE FOR LONG/SHORT LINES SHALL BE PROHIBITED.

NOTICE: NOTIFY THE PERMIT OFFICE 48 HOURS IN ADVANCE OF CONSTRUCTION

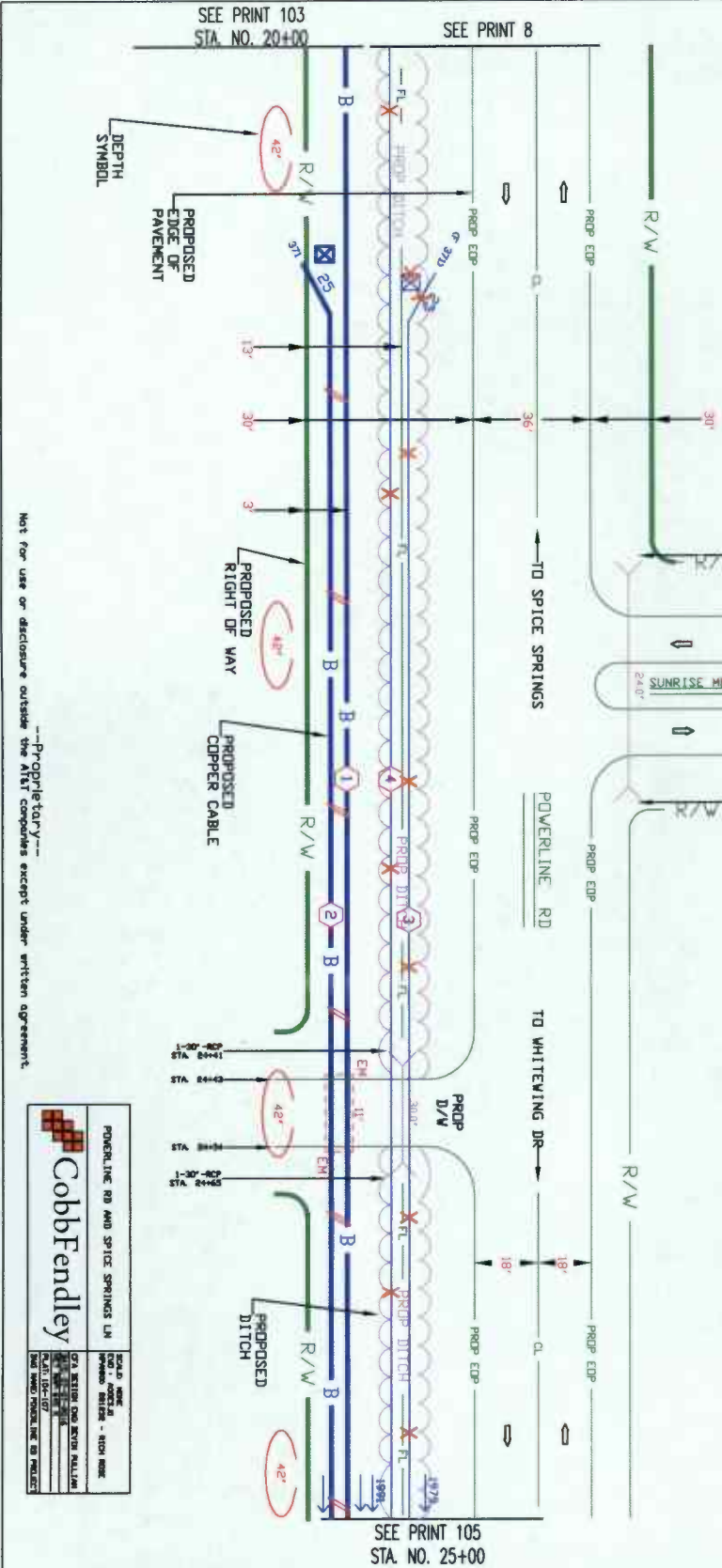


TOYAC 811

BY TxDOT UNTIL FURTHER NOTICE.

UNDERGROUND UTILITIES HAVE BEEN LOCATED FROM AVAILABLE RECORDS AND FIELD OBSERVATIONS BUT ARE NOT NECESSARILY EXACT. INADEQUATE LIGHT COVERAGE WILL BE OBSERVED AT CURB TOE & ADJACENT TO ADJACENT PLUMBING LOCATIONS. 24 HOURS IN ADVANCE OF CONSTRUCTION YOU MUST CALL 811 TO REPORT ANY CHANGES IN GROUND CONDITIONS OR TO BE MADE IN THE EVENT OF CONFLICT.

- 1. MINV-600 (125) 0' 26-30' 3944' 301-325
- 2. MINV-50 (125) 0' 26-30' 3944' 301-325
- 3. AFANV-50 (125) 0' 26-30' 3944' 301-325
- 4. AFANV-400 (125) 0' 26-30' 3944' 301-325
- 5. AFANV-200 (125) 0' 26-30' 3944' 301-325
- 6. AFANV-100 (125) 0' 26-30' 3944' 301-325



Not for use or disclosure outside the AT&T companies except under written agreement.

CobbFendley

POWERLINE RD AND SPICE SPRINGS LN

SCALE: 1" = 40'

DATE: 08/11/07

DWG NO: 08-011-001

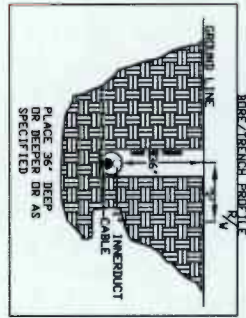
REV: 01

SPECIAL CIRCUITS	N	
FORWARDED PERMIT REQUIRED	N	
OPERATING RANGE OF JOB STEPS	TASK _____ TO _____	
TRANSMISSION ZONE	RZ 0 C2 0 TAPER CODE	
CAUTION HIGH VOLTAGE BURIED	KV 7.20	
HIGHWAY PERMIT NO.	_____	
UTILITY CO. REP NAME	CENT - CONDU PIONEER	
REP TEL NO.	(713) 207-2222	
POLE CONTACTS (+) (-)	(+) 0 (-) 0	
UTILITY CO. REP NAME	_____	
REP TEL NO.	_____	
POLE CONTACTS (+) (-)	(+) 0 (-) 0	
PROJECT NO.	ACCESS	
TOT. PRINTS	PRINT NO. 104	
NPA/NNX	281-232 PRT:281232	
EXCH.	RICH-RDSE	
TAX DIST.	10009	
GEO LOC.	889232	
ENGR.	DRAWN:JP	
TELEPHONE NO.	(713) 218-8177	
REC. REF.	225-255-72-1	
MAP REF.	645 K	
SCALE	N/A	
ISSUE DATE	_____	
PROJ. TITLE	POWERLINE RD PROJECT	
REV. NUMBER	_____	
DATE REV.	_____	

USE OF MINI-TRACKS & BACKHOE FOR LONG/SHORT LINES SHALL BE PROHIBITED.

NOTICE
NOTIFY THE PERMIT OFFICE 48 HOURS IN ADVANCE OF CONSTRUCTION

1 ACPW-600
KSN 07/1991



UNDERGROUND UTILITIES HAVE BEEN LOCATED FROM THE STATE OF GEORGIA AND FIELD OPERATIONS FOR THE NECESSARY CONDUCT. INTERFERE, DAMAGE OR DAMAGE TO THE UTILITIES WILL BE REPORTED TO THE NEAREST UTILITY COMPANY. TO REPORT A CALL TO 811 OR TO THE UTILITY COMPANY. BY TROOP UNTIL FURTHER NOTICE.

SPECIAL CIRCUITS N
FORWARDED N
PERMIT Y
REQUIRED Y

NORTH ARROW

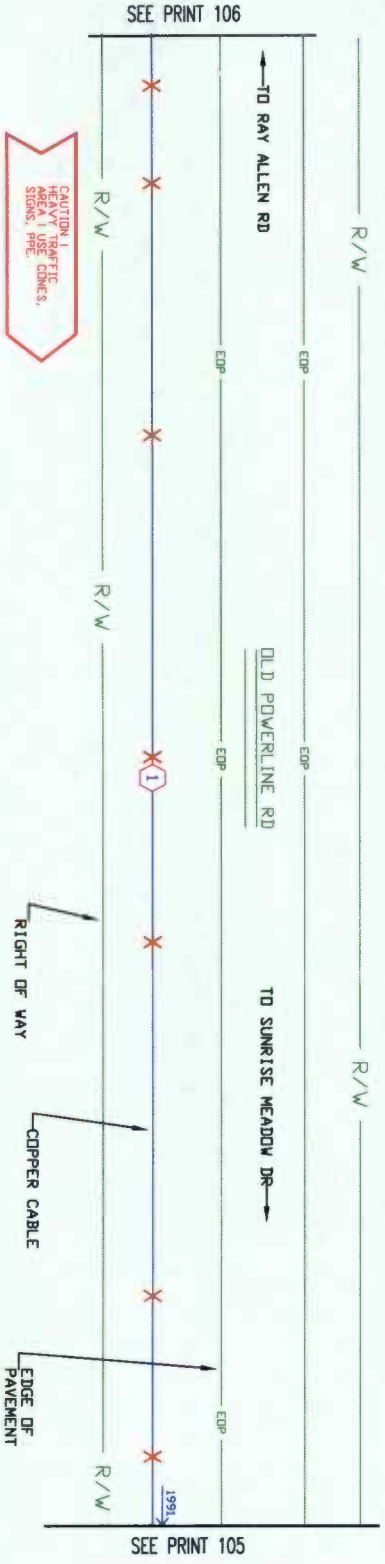
OPERATING RANGE OF JOB STEPS
TASK _____ TO _____
MFRG 65

TRANSMISSION ZONE
RZ 0 CZ 0 TAPER CODE
KV 2.20 AERIAL BURIED 0
HIGHWAY PERMIT NO.

UTILITY CO. DTE - CENTER POINT
REP NAME
REP TEL NO. (770) 201-2222
POLE CONTACTS (+) 0 (-) 0

UTILITY CO.
REP NAME
REP TEL NO.
POLE CONTACTS (+) 0 (-) 0

PROJECT NO. A06516
TOT PRINTS 0 PRINT NO. 107
NPA/MNK: 201-222 PRT: 201222
EXCH. RICH-RDISE
TAX DIST. T0009
GEO LOC. 089232
ENGR. CC DRAWN DP
TELEPHONE NO. (770) 218-8177
REC. REF. 225-265-72-1
MAP REF. 645 X
SCALE NONE
ISSUE DATE
PROJ TITLE POWERLINE RD PROJECT
REV. NUMBER
DATE REV.



CONTRACTORS:
THE LOCATIONS OF EXISTING TELEPHONE UTILITIES ARE SHOWN INDEPENDENTLY VERIFIED BY THE OWNER OR ITS REPRESENTATIVE. THE CONTRACTOR SHALL DETERMINE THE EXACT LOCATION OF ALL EXISTING UTILITIES BEFORE COMMENCING WORK, AND AGREES TO BE FULLY RESPONSIBLE FOR ANY DAMAGE TO EXISTING UTILITIES. THE CONTRACTOR SHALL BE RESPONSIBLE FOR THE CONTRACTOR'S FAILURE TO EXACTLY LOCATE AND PRESERVE ANY AND ALL UTILITIES 48 HOURS PRIOR TO EXCAVATING FOR NON-TELEPHONE UTILITIES LOCATES CALL BILL

Not for use or disclosure outside the A/E/C Computer except under written agreement.

POWERLINE RD AND SPRICE SPRINGS LN
CDD NO. 0824
CDD NO. 0825
CDD NO. 0826
CDD NO. 0827
CDD NO. 0828
CDD NO. 0829
CDD NO. 0830
CDD NO. 0831
CDD NO. 0832
CDD NO. 0833
CDD NO. 0834
CDD NO. 0835
CDD NO. 0836
CDD NO. 0837
CDD NO. 0838
CDD NO. 0839
CDD NO. 0840
CDD NO. 0841
CDD NO. 0842
CDD NO. 0843
CDD NO. 0844
CDD NO. 0845
CDD NO. 0846
CDD NO. 0847
CDD NO. 0848
CDD NO. 0849
CDD NO. 0850
CDD NO. 0851
CDD NO. 0852
CDD NO. 0853
CDD NO. 0854
CDD NO. 0855
CDD NO. 0856
CDD NO. 0857
CDD NO. 0858
CDD NO. 0859
CDD NO. 0860
CDD NO. 0861
CDD NO. 0862
CDD NO. 0863
CDD NO. 0864
CDD NO. 0865
CDD NO. 0866
CDD NO. 0867
CDD NO. 0868
CDD NO. 0869
CDD NO. 0870
CDD NO. 0871
CDD NO. 0872
CDD NO. 0873
CDD NO. 0874
CDD NO. 0875
CDD NO. 0876
CDD NO. 0877
CDD NO. 0878
CDD NO. 0879
CDD NO. 0880
CDD NO. 0881
CDD NO. 0882
CDD NO. 0883
CDD NO. 0884
CDD NO. 0885
CDD NO. 0886
CDD NO. 0887
CDD NO. 0888
CDD NO. 0889
CDD NO. 0890
CDD NO. 0891
CDD NO. 0892
CDD NO. 0893
CDD NO. 0894
CDD NO. 0895
CDD NO. 0896
CDD NO. 0897
CDD NO. 0898
CDD NO. 0899
CDD NO. 0900