

**REVIEW BY FORT BEND COUNTY
COMMISSIONERS COURT**

**Fort Bend County
Engineering Department**
301 Jackson Suite 401
Richmond, Texas 77469
281.633.7500
Permits@fortbendcountytexas.gov

Right of Way Permit
 Commercial Driveway Permit
Permit No: 2017-17221

Applicant: AT&T Texas/Black & Veatch

Job Location Site: 15103 Gaines Meadow Court, Houston, TX 77083

Bond No. **Date of Bond:** 11/28/2017 **Amount:** \$50,000.00

The above applicant came to make use of certain Fort Bend County property subject to, "The Order Regulating the Laying, Construction, Maintenance, and Repair of Buried Cables, Conduits, and Pole Lines, In, Under, Across or Along Roads, Streets, Highways, and Drainage Ditches in Fort Bend County, Texas, Under the Jurisdiction of the Commissioners Court of Fort Bend County, Texas," as passed by the Commissioners Court of Fort Bend County, Texas, of the Minutes of the Commissioners Court of Fort Bend County, Texas, to the extent that such order is not inconsistent with Chapter 181, Vernon's Texas Statutes and Codes Annotated.

Notes:

1. Evidence of review by the Commissioners Court must be kept on the job site and failure to do so constitutes grounds for job shutdown.
2. Written notices are required:
 - a. 48 hours in advance of construction start up, and
 - b. When construction is completed and ready for final inspection, submit notification to Permit Administrator thru MyGovernmentOnline.org portal.
3. This permit expires one (1) year from date of permit if construction has not commenced.

On this 19th day of December, 2017, Upon Motion of Commissioner Meyers, seconded by Commissioner Morales, duly put and carried, it is ORDERED, ADJUDGED AND DECREED that said notice of said above purpose is hereby acknowledged by the Commissioners Court of Fort Bend County, Texas, and that said notice be placed on record according to the regulation order thereof.

Signature

Presented to Commissioners Court and approved.


By: Charles O. Ay
fa County Engineer

Date Recorded 12-26-2017 Comm. Court No. 13D
HP

Clerk of Commissioners Court

By: N/A
Drainage District Engineer/Manager

By: Ardena Williams
Deputy



**PERMIT APPLICATION REVIEW FORM FOR
CABLE, CONDUIT, AND POLE LINE ACTIVITY
IN FORT BEND COUNTY**

**Fort Bend County
Engineering Department**
301 Jackson Suite 401
Richmond, Texas 77469
281.633.7500
Permits@fortbendcountytexas.gov

- Right of Way Permit
 Commercial Driveway Permit

Permit No: 2017-17221

The following "Notice of Proposed Cable, Conduit, and/or Pole Line activity in Fort Bend County" and accompanying attachments have been reviewed and the notice conforms to appropriate regulations set by Commissioner's Court of Fort Bend County, Texas.

(1) COMPLETE APPLICATION FORM:

- a. Name of road, street, and/or drainage ditch affected.
 b. Vicinity map showing course of directions
 c. Plans and specifications

(2) BOND:

- County Attorney, approval when applicable.
- Perpetual bond currently posted. Bond No: Amount: \$50,000.00
- Performance bond submitted. Bond No: Amount:
- Cashier's Check Check No: Amount:

(3) DRAINAGE DISTRICT APPROVAL (WHEN APPLICABLE):

Drainage District Approval

Date

We have reviewed this project and agree it meets minimum requirements.

Charles O. Ay

Permit Administrator

12/8/2017

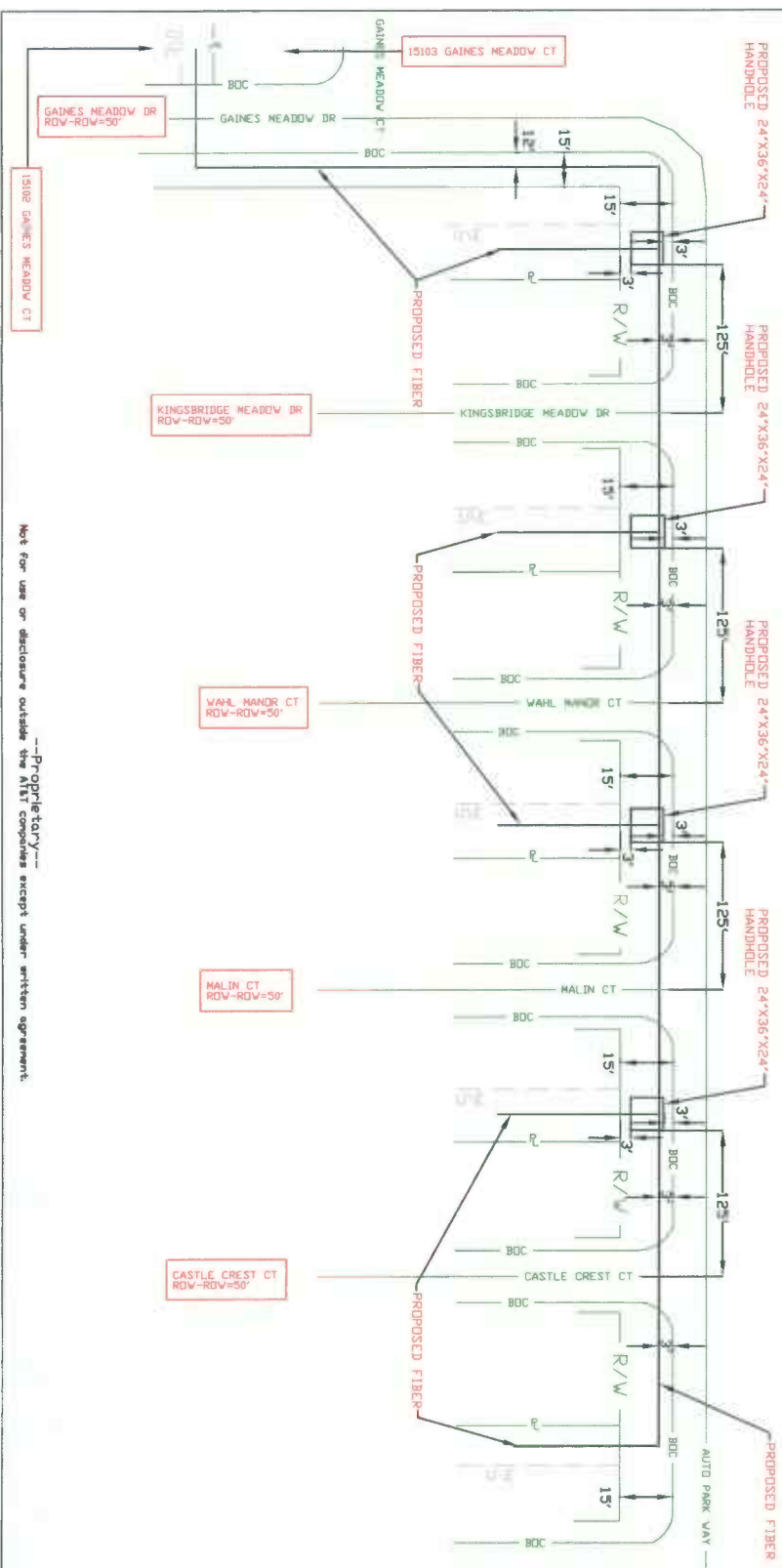
Date

BLACK & VEATCH
 DESIGN ENGINEER CONTACT:
 BRENT MUNN
 BLACK & VEATCH
 (913) 458-7432
 MUNNB@BV.COM

FORT BEND COUNTY
 PERMIT: 1
 SHOWN ON PRINT: 20

FORT BEND COUNTY NOTIFICATION

WORK DONE IN FORT BEND COUNTY RIGHT OF WAY PRINT FOR INFORMATIONAL PURPOSES ONLY



Not for use or disclosure outside the A/E/C companies except under written agreement.

SPECIAL CIRCUITS N
 6203 FORWARDED N
 PERMIT REQUIRED N

OPERATING RANGE OF JOB STEPS
 TASK _____ TO _____

MFR

TRANSMISSION ZONE
 RZ 0 CZ 0 TAPER CODE 4000

CAUTION HIGH VOLTAGE BURIED

KV 0.00 AERIAL N BURIED N

HIGHWAY PERMIT NO.

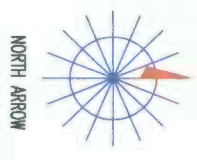
Utility CO: CNR - CENTER POINT
 REP NAME: REP TEL NO. (713) 201-2222
 POLE CONTACTS (+) 0 (-) 0

Utility CO: REP NAME: REP TEL NO. POLE CONTACTS (+) 0 (-) 0

Utility CO: REP NAME: REP TEL NO. POLE CONTACTS (+) 0 (-) 0

PROJECT NO: 4000CLV

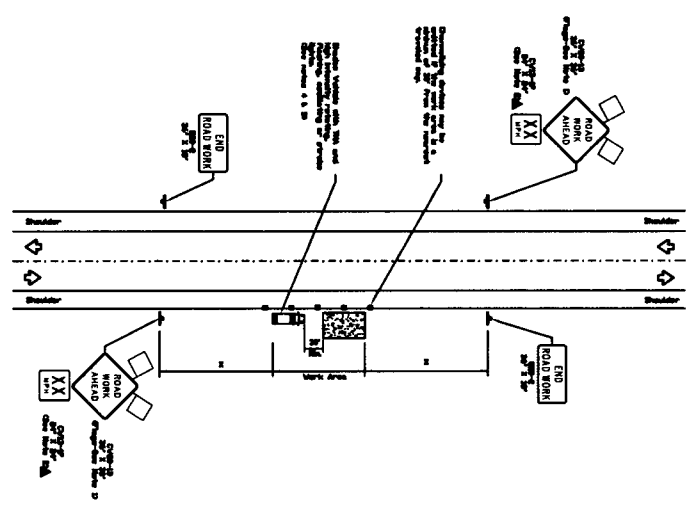
TOT. PRINTS: 22 PRINT NO. 20
 NPA/MNX: 281-498 PRI: 281498
 EXCH: ALET
 TAX DIST: F0109
 GEO LOC: 085498
 ENGR: SK DRAWN: CD
 TELEPHONE NO: (281) 298-5803
 REG. REF.
 MAP REF.
 SCALE: NONE
 ISSUE DATE
 PROJ TITLE: 1161161616-423623-DIST-4F
 REV. NUMBER: 1
 DATE REV: 11/15/2017



NO.	REVISION	DATE	BY
1	ISSUED FOR CONSTRUCTION	07/25/98	XXX
2			
3			

**FORT BEND COUNTY
ENGINEERING DEPARTMENT**

WORK SPACE NEAR SHOULDER



FOR RETURNING POWER ONLY
DO NOT REMOVE THIS SIGN FROM THE ROADWAY
DATE: 7/25/98

DATE	BY	NO.
07/25/98	XXX	1

TAPERED CONE - IN ALL SECTIONS SHALL BE IDENTIFIED BY ANGLE

ANGLE	TYPE	CONSTRUCTION	CONSTRUCTION
45	1	1	1
30	2	2	2
15	3	3	3
0	4	4	4

LEGEND

	Tapered Cone
	Road Work
	End Road Work

NO.	DESCRIPTION	DATE	BY
1	ISSUED FOR CONSTRUCTION	07/25/98	XXX
2			
3			

GENERAL NOTES

1. All work shall be done in accordance with the specifications of the Texas Department of Transportation (TxDOT) Standard Specifications for Road and Bridge Construction, 1997 Edition.
2. All work shall be done in accordance with the specifications of the Texas Department of Transportation (TxDOT) Standard Specifications for Road and Bridge Construction, 1997 Edition.
3. All work shall be done in accordance with the specifications of the Texas Department of Transportation (TxDOT) Standard Specifications for Road and Bridge Construction, 1997 Edition.
4. All work shall be done in accordance with the specifications of the Texas Department of Transportation (TxDOT) Standard Specifications for Road and Bridge Construction, 1997 Edition.
5. All work shall be done in accordance with the specifications of the Texas Department of Transportation (TxDOT) Standard Specifications for Road and Bridge Construction, 1997 Edition.

SPECIAL CIRCUITS N

6203 N

FORWARDED PERMIT N

REQUIRED N

NORTH ARROW

OPERATING RANGE OF JOB STEPS

TASK _____ TO _____

MFRIC

TRANSMISSION ZONE

RZ 0 C2 0 TAPER CODE 438L3

CAUTION HIGH VOLTAGE

KV 1.20 AERIAL # BURIED #

HIGHWAY PERMIT NO.

UTILITY CO CENT - CENTER POINT

REP NAME

REP TEL NO. (713) 201-2222

POLE CONTACTS (+) 0 (-) 0

UTILITY CO

REP NAME

REP TEL NO.

POLE CONTACTS (+) 0 (-) 0

PROJECT NO. AD00XLY

TOT. PRINTS 22 PRINT NO. 24

NPA/NNX: 281-498 PRT: 281498

EXCH. ALIEF

TAX DIST. FG109

GEO LOC. W85498

ENGR. X' DRAWN/CD

TELEPHONE NO. (281) 298-3803

REC. REF. 240-285-53

MAP REF.

SCALE N/A

ISSUE DATE

PROJ. TITLE U191616-438L3-01ST-4F

REV. NUMBER 1

DATE REV.

Not for use or disclosure outside the A/E/T's computer except under written agreement.

