

**ORDER ADOPTING AN AMENDMENT TO THE
REGULATIONS FOR FLOODPLAIN MANAGEMENT FOR THE
COUNTY OF FORT BEND, TEXAS**

THE STATE OF TEXAS §
 §
COUNTY OF FORT BEND §

KNOW ALL MEN BY THESE PRESENT:

On this 12th day of **December, 2017**, the Commissioners Court of Fort Bend County, Texas, sitting as the governing body of Fort Bend County, upon a motion of Commissioner Meyer, seconded by Commissioner Patterson, a duly put and carried;

WHEREAS, the Commissioners Court of Fort Bend County approved an amendment to the **REGULATIONS FOR FLOODPLAIN MANAGEMENT** for the County of Fort Bend, Texas, by revising the following section:

Article 3, Section B. BASIS FOR ESTABLISHING THE AREAS OF SPECIAL FLOOD HAZARD


“The areas of special flood hazard identified by the Federal Emergency Management Agency are a scientific and engineering report entitled “The Flood Insurance Study (FIS) for Fort Bend County and incorporated areas,” dated December 21, 2017, with accompanying Flood Insurance Rate Maps (FIRM) and any revisions thereto are hereby adopted by reference and declared to be a part of these Regulations.”

IT IS ORDERED, ADJUDGED AND DECREED by the Commissioners Court of Fort Bend County, Texas, that the above amendment be and is hereby approved effective December 21, 2017.

Approved by:


Fort Bend County Commissioners Court

December 12, 2017




Robert E. Hebert, County Judge

Commissioner Vincent M. Morales, Jr.,
Precinct 1



Commissioner Grady Prestage, Precinct 2




Commissioner Andy Meyers, Precinct 3




Commissioner James Patterson, Precinct 4

Attest:



Laura Richard, County Clerk





ADOPTED BY

FORT BEND COUNTY COMMISSIONERS COURT

COUNTY JUDGE

ROBERT E. HEBERT

COUNTY COMMISSIONERS

VINCENT M. MORALES, Jr., Precinct 1

JAMES "GRADY" PRESTAGE, Precinct 2

W. A. "ANDY" MEYERS, Precinct 3

JAMES PATTERSON, Precinct 4

Adopted March 4, 2014

Amended December 12, 2017 (Effective December 21, 2017)