



THE STATE OF TEXAS §
 §
COUNTY OF FORT BEND §

ORDER OF EXCLUSION AND DISANNEXATION

RECITALS

WHEREAS, certain segments of roadways identified in Exhibit A, attached hereto and incorporated herein for all purposes and hereinafter referred to as the "Peek Road and Falcon Landing Segments", are currently located within the original boundaries of Fort Bend County Assistance District No. 9 ("CAD No. 9"); and

WHEREAS, Fort Bend County Assistance District No. 1 ("CAD No. 1") is situated with boundaries located near or adjacent to the boundaries of CAD No. 9; and

WHEREAS, the Peek Road and Falcon Landing Segments are better suited geographically for inclusion within the boundaries of CAD No. 1; and

WHEREAS, the Board of Directors of CAD No. 9 desires to exclude the Peek Road and Falcon Landing Segments so as to be situated outside of the boundaries of CAD No. 9 and eligible for inclusion within the boundaries of CAD No. 1; and

WHEREAS, Section 387.003(j) of the Texas Local Government Code permits a commissioners court by order, to exclude an area from the district if the district has no outstanding bonds payable wholly or partly from sales and use taxes and the exclusion of the land does not impair any outstanding district debt or contractual obligation; and

WHEREAS, the Board of Directors of CAD No. 9 finds that there are no outstanding bonds payable wholly or partly from sales and use taxes and the exclusion of the Peek Road and Falcon Landing Segments does not impair any outstanding CAD No. 9 debt or contractual obligation; and

BE IT ORDERED BY THE COMMISSIONERS COURT SITTING AS THE BOARD OF DIRECTORS OF CAD NO. 9 THAT:


Section 1: The matters and facts set out in the preamble of this order are hereby found and declared to be true and complete and are incorporated herein.

Section 2: The Peek Road and Falcon Landing Segments are hereby excluded from the boundaries of CAD No. 9 by disannexation.

Section 3: This Order is effective immediately upon passage.

ADOPTED this 26 day of September, 2017.


FORT BEND COUNTY ASSISTANCE
DISTRICT NO. 9

By: 
Robert E. Hebert, County Judge

Date: 9-26-2017


ATTEST:

By: 
Laura Richard, County Clerk



THE STATE OF TEXAS §
 §
COUNTY OF FORT BEND §

This instrument was acknowledged before me on September 26, 2017, by Robert E. Hebert, County Judge of Fort Bend County, Texas.


Notary Public, State of Texas

(NOTARY SEAL)


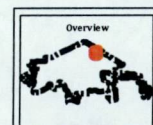


EXHIBIT A





LEGAL DISCLAIMER
 This Geographic Information System (GIS) data is a public resource of general information. The information contained herein is generated from GIS data maintained by Fort Bend County and is not intended to be used for legal purposes. The County of Fort Bend makes no warranty, representation, or guarantee as to the accuracy, completeness, or timeliness of the information provided herein. The County of Fort Bend shall not be liable for any errors, omissions, or inaccuracies in the information provided, regardless of how caused, or any damages, direct or indirect, or lost profits or any other losses resulting from the use of this information. If any errors are discovered, please contact the GIS Division of Fort Bend County Engineering at 713-465-1234.

FILED AND RECORDED
OFFICIAL PUBLIC RECORDS

Laura Richard



Laura Richard, County Clerk
Fort Bend County, Texas

October 03, 2017 02:42:48 PM

FEE: \$0.00 RR1
ORDER

2017108748