

PETITION AND CONSENT BY LANDOWNER TO THE
INCLUSION OF REAL ESTATE TO
FORT BEND COUNTY ASSISTANCE DISTRICT NO. 1

Fort Bend County, (referred to herein as the "Petitioner"), is the owner, either in fee, prescriptive right of way, or by permanent easement, of certain segments of roadways situated in Fort Bend County, Texas, described in the attached Exhibit A ("Peek Road and Falcon Landing Segments"), and incorporated herein for all purposes.

Fort Bend County Assistance District No. 1 ("CAD No. 1" or "District") was created and authorized to impose a sales and use tax, which may be used for the following purposes within the boundaries of the District: (1) the construction, maintenance, or improvement of roads or highways; (2) the provision of law enforcement and detention services; (3) the maintenance or improvement of libraries, museums, parks, or other recreational facilities; (4) the provision of services that benefit the public health or welfare, including the provision of firefighting and fire prevention services; or (5) the promotion of economic development and tourism.

The Peek Road and Falcon Landing Segments, being primarily right of way for roadway and drainage adjacent to the current boundaries of CAD No. 1, are in need of certain maintenance and capable of being served by CAD No. 1. Petitioner hereby petitions the Board of Directors of CAD No. 1 to take all legal steps necessary to include the Peek Road and Falcon Landing Segments into the boundaries of the CAD No. 1.

Petitioner covenants and agrees that there are no registered voters in the area to be included in the CAD No. 1. Therefore, CAD No. 1 is not required to hold an election for inclusion of the Peek Road and Falcon Landing Segments or imposition of the District's current sales and use tax within the area being included.

Petitioner agrees that this Petition for inclusion of real estate shall be filed with CAD No. 1 and considered by the District's Board of Directors at a public meeting. Petitioner also acknowledges that CAD No. 1's Board of Directors may enter an Order of Inclusion, and consent in advance to the District's Motion to include the Peek Road and Falcon Landing Segments within the boundaries of CAD No. 1.

[Remainder of this page intentionally left blank.]

RESPECTFULLY SUBMITTED this 26 day of September, 2017.


FORT BEND COUNTY, TEXAS

By: *Robert E. Hebert*
Robert E. Hebert, County Judge

Date: 9-26-2017

ATTEST:

By: *Laura Richard*
Laura Richard, County Clerk



THE STATE OF TEXAS §
 §
COUNTY OF FORT BEND §

This instrument was acknowledged before me on September 26, 2017, by Robert E. Hebert, Fort Bend County Judge.

Luisa Maria Bowers
Notary Public, State of Texas

(NOTARY PUBLIC)




Exhibit A

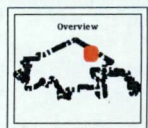


Legend

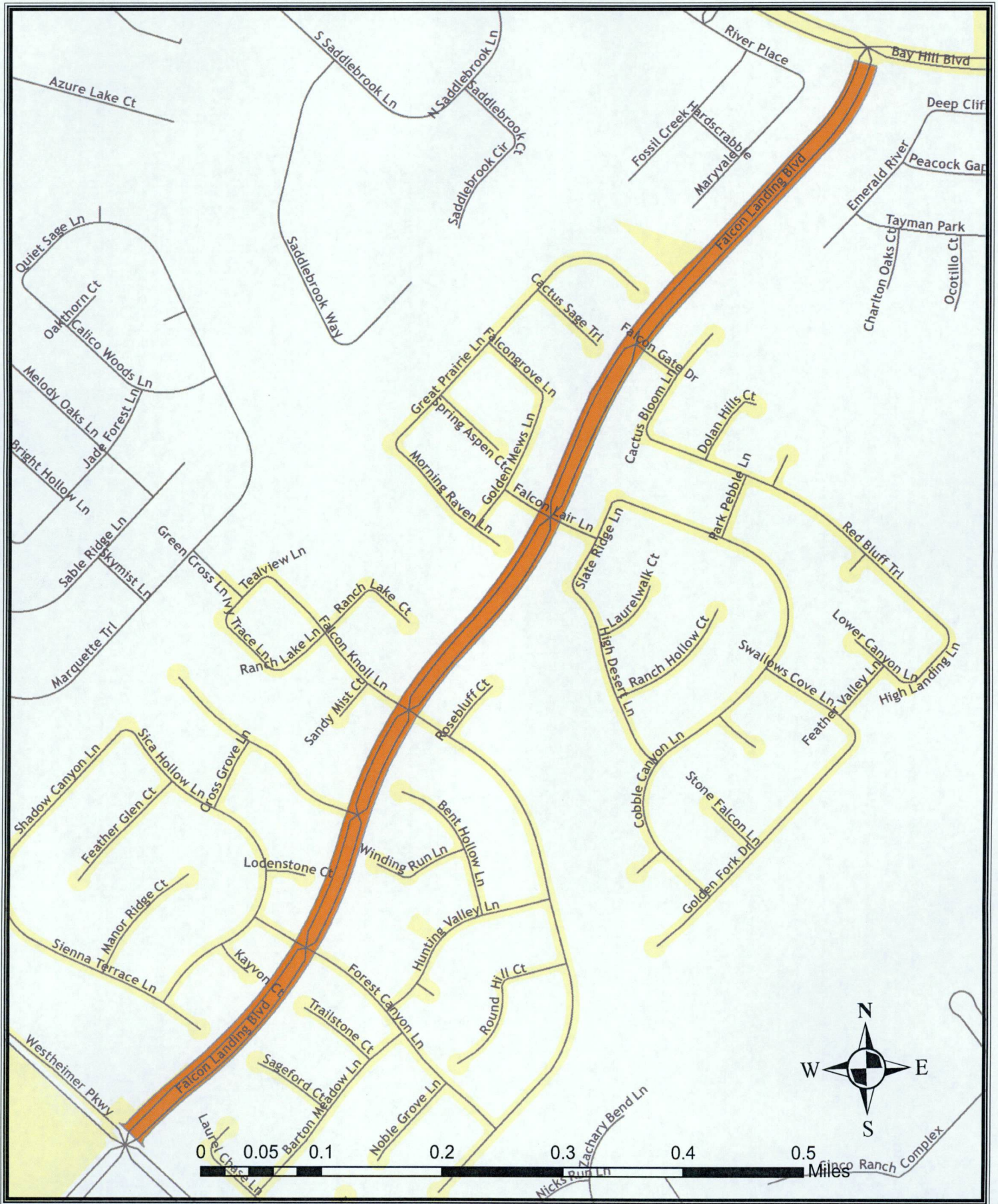
- CAD 9 Disannexation
- CAD 9

**Precinct 3
Fort Bend County Engineering
September 19, 2017**

CAD 9



DISCLAIMER
This map is provided for informational purposes only. It is not intended to be used as a legal document. The information contained herein is provided for informational purposes only and does not constitute an offer of any financial product or service. The County of Fort Bend is not responsible for any errors or omissions in this map. The County of Fort Bend is not responsible for any damages, including consequential damages, arising from the use of this map. The County of Fort Bend is not responsible for any damages, including consequential damages, arising from the use of this map. The County of Fort Bend is not responsible for any damages, including consequential damages, arising from the use of this map.

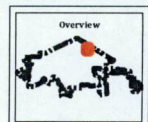


Legend

- CAD 9 Disannexation
- CAD 9

Precinct 3
Fort Bend County Engineering
September 19, 2017

CAD 9



DISCLAIMER
 This map is provided as a reference tool only. It is not a public record of parcel information. The information contained on this map is derived from data provided by Fort Bend County and is not intended to be used for any purpose other than that for which it was provided. The County of Fort Bend, its employees, representatives, or contractors do not warrant, represent, or guarantee the accuracy of any of the data or information contained on this map. The County of Fort Bend, its employees, representatives, or contractors do not assume any liability for any errors, omissions, or inaccuracies in the information provided on this map or for any damages, including consequential damages, that may result from any use of the information on this map. If any errors are discovered, please contact the GIS Manager at Fort Bend County Engineering at the email address provided below.