

**REVIEW BY FORT BEND COUNTY
COMMISSIONERS COURT**

**Fort Bend County
Engineering Department**
301 Jackson Suite 401
Richmond, Texas 77469
281.633.7500
Permits@fortbendcountytexas.gov

☐ Right of Way Permit
☒ Commercial Driveway Permit

Permit No: 2017-14732

Applicant: Axiom DR Construction, LLC

Job Location Site: 4833 Waterview Meadow Drive, Richmond, TX 77407

Bond 122700710 **Date of Bond:** 7/11/2017 **Amount:** \$20,000.00

The above applicant came to make use of certain Fort Bend County property subject to, "The Order Regulating the Laying, Construction, Maintenance, and Repair of Buried Cables, Conduits, and Pole Lines, In, Under, Across or Along Roads, Streets, Highways, and Drainage Ditches in Fort Bend County, Texas, Under the Jurisdiction of the Commissioners Court of Fort Bend County, Texas," as passed by the Commissioners Court of Fort Bend County, Texas, of the Minutes of the Commissioners Court of Fort Bend County, Texas, to the extent that such order is not inconsistent with Chapter 181, Vernon's Texas Statutes and Codes Annotated.

Notes:

1. Evidence of review by the Commissioners Court must be kept on the job site and failure to do so constitutes grounds for job shutdown.
2. Written notices are required:
 - a. 48 hours in advance of construction start up, and
 - b. When construction is completed and ready for final inspection, submit notification to Permit Administrator thru MyGovernmentOnline.org portal.
3. This permit expires one (1) year from date of permit if construction has not commenced.

On this 25th day of July, 2017, Upon Motion of Commissioner Meyers, seconded by Commissioner Patterson, duly put and carried, it is ORDERED, ADJUDGED AND DECREED that said notice of said above purpose is hereby acknowledged by the Commissioners Court of Fort Bend County, Texas, and that said notice be placed on record according to the regulation order thereof.

Signature

Presented to Commissioners Court and approved.

By: Charles O. Ay

Date Recorded 8-2-2017 Comm. Court No. 11K

for County Engineer

Clerk of Commissioners Court


N/A

By: _____

By: Ronda Willes

Drainage District Engineer/Manager

Deputy



**PERMIT APPLICATION REVIEW FORM FOR
CABLE, CONDUIT, AND POLE LINE ACTIVITY
IN FORT BEND COUNTY**

**Fort Bend County
Engineering Department**
301 Jackson Suite 401
Richmond, Texas 77469
281.633.7500
Permits@fortbendcountytx.gov

- ☐ Right of Way Permit
☒ Commercial Driveway Permit

Permit No: 2017-14732

The following "Notice of Proposed Cable, Conduit, and/or Pole Line activity in Fort Bend County" and accompanying attachments have been reviewed and the notice conforms to appropriate regulations set by Commissioner's Court of Fort Bend County, Texas.

(1) COMPLETE APPLICATION FORM:

- ☒ a. Name of road, street, and/or drainage ditch affected.
☒ b. Vicinity map showing course of directions
☒ c. Plans and specifications

(2) BOND:

- ☐ County Attorney, approval when applicable.
- ☐ Perpetual bond currently posted. Bond No: _____ Amount: _____
- ☒ Performance bond submitted. Bond [REDACTED] Amount: \$20,000.00
- ☐ Cashier's Check Check No: _____ Amount: _____

(3) DRAINAGE DISTRICT APPROVAL (WHEN APPLICABLE):

Drainage District Approval

Date

We have reviewed this project and agree it meets minimum requirements.

Charles O. Ay

Permit Administrator

7/17/17

Date

10.1101/2017.05.01.130000

2

2

6 PCS
BOND
2017085330

RAC


This bond is payable at the County Courthouse in the County of Fort Bend and State of Texas.

It is understood that at any time Fort Bend County deems itself insecure under this bond, it may require further and/or additional bonds of the principal.

EXECUTED this 11 day of July, 2017.

Axiom DR Construction, LLC

PRINCIPAL


BY

Travelers Casualty and Surety Company of America

SURETY


BY Misty Witt





POWER OF ATTORNEY

Farmington Casualty Company
Fidelity and Guaranty Insurance Company
Fidelity and Guaranty Insurance Underwriters, Inc.
St. Paul Fire and Marine Insurance Company
St. Paul Guardian Insurance Company

St. Paul Mercury Insurance Company
Travelers Casualty and Surety Company
Travelers Casualty and Surety Company of America
United States Fidelity and Guaranty Company

Surety Bond No. [REDACTED]

Principal: **Axiom DR Construction, LLC**
1219 Wunsche Loop SPRING, TX 77373

Obligee: **County Judge of Fort Bend County**
301 Jackson St., Suite 401 Department of Engineering
RICHMOND, TX 77469

KNOW ALL MEN BY THESE PRESENTS: That Farmington Casualty Company, St. Paul Fire and Marine Insurance Company, St. Paul Guardian Insurance Company, St. Paul Mercury Insurance Company, Travelers Casualty and Surety Company, Travelers Casualty and Surety Company of America, and United States Fidelity and Guaranty Company, are corporations duly organized under the laws of the State of Connecticut, that Fidelity and Guaranty Insurance Company is a corporation duly organized under the laws of the State of Iowa, and that Fidelity and Guaranty Insurance Underwriters, Inc. is a corporation duly organized under the laws of the State of Wisconsin (herein collectively called the "Companies"), and that the Companies do hereby make, constitute and appoint **Misty Witt**, of the City of **Houston**, State of **TX**, their true and lawful Attorney(s)-in-Fact, to sign, execute, seal and acknowledge the surety bond referenced above.

IN WITNESS WHEREOF, the Companies have caused this instrument to be signed and their corporate seals to be hereto affixed, this **7th** day of **July**, 2016.

Farmington Casualty Company
Fidelity and Guaranty Insurance Company
Fidelity and Guaranty Insurance Underwriters, Inc.
St. Paul Fire and Marine Insurance Company
St. Paul Guardian Insurance Company

St. Paul Mercury Insurance Company
Travelers Casualty and Surety Company
Travelers Casualty and Surety Company of America
United States Fidelity and Guaranty Company



State of Connecticut

City of Hartford ss.

By: 
Robert L. Raney, Senior Vice President

On this the **7th** day of **July**, 2016, before me personally appeared **Robert L. Raney**, who acknowledged himself to be the Senior Vice President of Farmington Casualty Company, Fidelity and Guaranty Insurance Company, Fidelity and Guaranty Insurance Underwriters, Inc., St. Paul Fire and Marine Insurance Company, St. Paul Guardian Insurance Company, St. Paul Mercury Insurance Company, Travelers Casualty and Surety Company, Travelers Casualty and Surety Company of America, and United States Fidelity and Guaranty Company, and that he, as such, being authorized so to do, executed the foregoing instrument for the purposes therein contained by signing on behalf of the corporations by himself as a duly authorized officer.

In Witness Whereof, I hereunto set my hand and official seal.

My Commission expires the **30th** day of **June**, 2021.




Marie C. Tetreault, Notary Public

This Power of Attorney is granted under and by the authority of the following resolutions adopted by the Boards of Directors of Farmington Casualty Company, Fidelity and Guaranty Insurance Company, Fidelity and Guaranty Insurance Underwriters, Inc., St. Paul Fire and Marine Insurance Company, St. Paul Guardian Insurance Company, St. Paul Mercury Insurance Company, Travelers Casualty and Surety Company, Travelers Casualty and Surety Company of America, and United States Fidelity and Guaranty Company, which resolutions are now in full force and effect, reading as follows:

RESOLVED, that the Chairman, the President, any Vice Chairman, any Executive Vice President, any Senior Vice President, any Vice President, any Second Vice President, the Treasurer, any Assistant Treasurer, the Corporate Secretary or any Assistant Secretary may appoint Attorneys-in-Fact and Agents to act for and on behalf of the Company and may give such appointee such authority as his or her certificate of authority may prescribe to sign with the Company's name and seal with the Company's seal bonds, recognizances, contracts of indemnity, and other writings obligatory in the nature of a bond, recognizance, or conditional undertaking, and any of said officers or the Board of Directors at any time may remove any such appointee and revoke the power given him or her; and it is

FURTHER RESOLVED, that the Chairman, the President, any Vice Chairman, any Executive Vice President, any Senior Vice President or any Vice President may delegate all or any part of the foregoing authority to one or more officers or employees of this Company, provided that each such delegation is in writing and a copy thereof is filed in the office of the Secretary; and it is

FURTHER RESOLVED, that any bond, recognizance, contract of indemnity, or writing obligatory in the nature of a bond, recognizance, or conditional undertaking shall be valid and binding upon the Company when (a) signed by the President, any Vice Chairman, any Executive Vice President, any Senior Vice President or any Vice President, any Second Vice President, the Treasurer, any Assistant Treasurer, the Corporate Secretary or any Assistant Secretary and duly attested and sealed with the Company's seal by a Secretary or Assistant Secretary; or (b) duly executed (under seal, if required) by one or more Attorneys-in-Fact and Agents pursuant to the power prescribed in his or her certificate or their certificates of authority or by one or more Company officers pursuant to a written delegation of authority; and it is

FURTHER RESOLVED, that the signature of each of the following officers: President, any Executive Vice President, any Senior Vice President, any Vice President, any Assistant Vice President, any Secretary, any Assistant Secretary, and the seal of the Company may be affixed by facsimile to any Power of Attorney or to any certificate relating thereto appointing Resident Vice Presidents, Resident Assistant Secretaries or Attorneys-in-Fact for purposes only of executing and attesting bonds and undertakings and other writings obligatory in the nature thereof, and any such Power of Attorney or certificate bearing such facsimile signature or facsimile seal shall be valid and binding upon the Company and any such power so executed and certified by such facsimile signature and facsimile seal shall be valid and binding on the Company in the future with respect to any bond or understanding to which it is attached.

I, Kevin E. Hughes, the undersigned, Assistant Secretary, of Farmington Casualty Company, Fidelity and Guaranty Insurance Company, Fidelity and Guaranty Insurance Underwriters, Inc., St. Paul Fire and Marine Insurance Company, St. Paul Guardian Insurance Company, St. Paul Mercury Insurance Company, Travelers Casualty and Surety Company, Travelers Casualty and Surety Company of America, and United States Fidelity and Guaranty Company do hereby certify that the above and foregoing is a true and correct copy of the Power of Attorney executed by said Companies, which is in full force and effect and has not been revoked.

IN TESTIMONY WHEREOF, I have hereunto set my hand and affixed the seals of said Companies this 11 day of July, 2017.

Kevin E. Hughes

Kevin E. Hughes, Assistant Secretary



To verify the authenticity of this Power of Attorney, call 1-800-421-3880 or contact us at www.travelersbond.com. Please refer to the above-named individuals and the details of the bond to which the power is attached.



IMPORTANT NOTICE REGARDING COMPENSATION DISCLOSURE

For information about how Travelers compensates independent agents, brokers, or other insurance producers, please visit this website: www.travelers.com/w3c/legal/Producer_Compensation_Disclosure.html

If you prefer, you can call the following toll-free number: 1-866-904-8348. Or you can write to us at Travelers, Enterprise Development, One Tower Square, Hartford, CT 06183.

FILED AND RECORDED
OFFICIAL PUBLIC RECORDS

Laura Richard

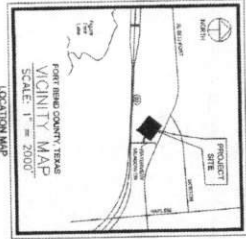
Laura Richard, County Clerk
Fort Bend County, Texas

July 31, 2017 04:14:42 PM

FEE: \$0.00 EW
BOND

2017085330





KEY MAP NO. 520X
2017 CODE 77407

PLANS SUBMITTAL/REVIEW LOG

CLIENT REVIEW	09/11/2017
NOT FOR CONSTRUCTION	
SUBMIT FOR PERMIT REVIEW	04/21/2017
PROJECT ALD DISTRICT FPC ENGINEERING	
RESUBMIT FOR PERMIT REVIEW	03/15/2017
PROJECT ALD DISTRICT FPC ENGINEERING	
RESUBMIT FOR PERMIT REVIEW	02/25/2017
PROJECT ALD DISTRICT FPC ENGINEERING	

CIVIL PLANS FOR ACCESS DRIVE 1 & 2 SERVING WATERVIEW TOWN CENTER


LOCATED IN
FORT BEND COUNTY, TEXAS
PLAT NAME: WATERVIEW TOWN CENTER
SECTION 3



ACCORDING TO MAP NO. 48157-02-00-00 OF THE FEDERAL ENGINEERING MANAGEMENT AGENCY'S ROAD MAP OF TEXAS, THE SUBJECT TRACT IS SITUATED WITHIN UNIMAGED ZONE "X"

INDEX OF SHEETS	
CIVIL ENGINEERING (ALJ LINDSEY, LLC)	
SHEET NO.	DESCRIPTION
001	COVER SHEET
002	GENERAL NOTES
003	TOPOGRAPHIC SURVEY
004	PLAT
005	OVERALL SITE PLAN
006	CONSTRUCTION CONTROL, PARKING & SIGNAGE CONTROL, PLANS
007	PROPOSED CONSTRUCTION AND IMPROVEMENTS
008	PROPOSED CONSTRUCTION AND IMPROVEMENTS
009	PROPOSED CONSTRUCTION AND IMPROVEMENTS
010	PROPOSED CONSTRUCTION AND IMPROVEMENTS
011	PROPOSED CONSTRUCTION AND IMPROVEMENTS
012	PROPOSED CONSTRUCTION AND IMPROVEMENTS
013	PROPOSED CONSTRUCTION AND IMPROVEMENTS
014	PROPOSED CONSTRUCTION AND IMPROVEMENTS
015	PROPOSED CONSTRUCTION AND IMPROVEMENTS
016	PROPOSED CONSTRUCTION AND IMPROVEMENTS
017	PROPOSED CONSTRUCTION AND IMPROVEMENTS
018	PROPOSED CONSTRUCTION AND IMPROVEMENTS
019	PROPOSED CONSTRUCTION AND IMPROVEMENTS
020	PROPOSED CONSTRUCTION AND IMPROVEMENTS
021	PROPOSED CONSTRUCTION AND IMPROVEMENTS
022	PROPOSED CONSTRUCTION AND IMPROVEMENTS
023	PROPOSED CONSTRUCTION AND IMPROVEMENTS
024	PROPOSED CONSTRUCTION AND IMPROVEMENTS
025	PROPOSED CONSTRUCTION AND IMPROVEMENTS
026	PROPOSED CONSTRUCTION AND IMPROVEMENTS
027	PROPOSED CONSTRUCTION AND IMPROVEMENTS
028	PROPOSED CONSTRUCTION AND IMPROVEMENTS
029	PROPOSED CONSTRUCTION AND IMPROVEMENTS
030	PROPOSED CONSTRUCTION AND IMPROVEMENTS
031	PROPOSED CONSTRUCTION AND IMPROVEMENTS
032	PROPOSED CONSTRUCTION AND IMPROVEMENTS
033	PROPOSED CONSTRUCTION AND IMPROVEMENTS
034	PROPOSED CONSTRUCTION AND IMPROVEMENTS
035	PROPOSED CONSTRUCTION AND IMPROVEMENTS
036	PROPOSED CONSTRUCTION AND IMPROVEMENTS
037	PROPOSED CONSTRUCTION AND IMPROVEMENTS
038	PROPOSED CONSTRUCTION AND IMPROVEMENTS
039	PROPOSED CONSTRUCTION AND IMPROVEMENTS
040	PROPOSED CONSTRUCTION AND IMPROVEMENTS
041	PROPOSED CONSTRUCTION AND IMPROVEMENTS
042	PROPOSED CONSTRUCTION AND IMPROVEMENTS
043	PROPOSED CONSTRUCTION AND IMPROVEMENTS
044	PROPOSED CONSTRUCTION AND IMPROVEMENTS
045	PROPOSED CONSTRUCTION AND IMPROVEMENTS
046	PROPOSED CONSTRUCTION AND IMPROVEMENTS
047	PROPOSED CONSTRUCTION AND IMPROVEMENTS
048	PROPOSED CONSTRUCTION AND IMPROVEMENTS
049	PROPOSED CONSTRUCTION AND IMPROVEMENTS
050	PROPOSED CONSTRUCTION AND IMPROVEMENTS
051	PROPOSED CONSTRUCTION AND IMPROVEMENTS
052	PROPOSED CONSTRUCTION AND IMPROVEMENTS
053	PROPOSED CONSTRUCTION AND IMPROVEMENTS
054	PROPOSED CONSTRUCTION AND IMPROVEMENTS
055	PROPOSED CONSTRUCTION AND IMPROVEMENTS
056	PROPOSED CONSTRUCTION AND IMPROVEMENTS
057	PROPOSED CONSTRUCTION AND IMPROVEMENTS
058	PROPOSED CONSTRUCTION AND IMPROVEMENTS
059	PROPOSED CONSTRUCTION AND IMPROVEMENTS
060	PROPOSED CONSTRUCTION AND IMPROVEMENTS
061	PROPOSED CONSTRUCTION AND IMPROVEMENTS
062	PROPOSED CONSTRUCTION AND IMPROVEMENTS
063	PROPOSED CONSTRUCTION AND IMPROVEMENTS
064	PROPOSED CONSTRUCTION AND IMPROVEMENTS
065	PROPOSED CONSTRUCTION AND IMPROVEMENTS
066	PROPOSED CONSTRUCTION AND IMPROVEMENTS
067	PROPOSED CONSTRUCTION AND IMPROVEMENTS
068	PROPOSED CONSTRUCTION AND IMPROVEMENTS
069	PROPOSED CONSTRUCTION AND IMPROVEMENTS
070	PROPOSED CONSTRUCTION AND IMPROVEMENTS
071	PROPOSED CONSTRUCTION AND IMPROVEMENTS
072	PROPOSED CONSTRUCTION AND IMPROVEMENTS
073	PROPOSED CONSTRUCTION AND IMPROVEMENTS
074	PROPOSED CONSTRUCTION AND IMPROVEMENTS
075	PROPOSED CONSTRUCTION AND IMPROVEMENTS
076	PROPOSED CONSTRUCTION AND IMPROVEMENTS
077	PROPOSED CONSTRUCTION AND IMPROVEMENTS
078	PROPOSED CONSTRUCTION AND IMPROVEMENTS
079	PROPOSED CONSTRUCTION AND IMPROVEMENTS
080	PROPOSED CONSTRUCTION AND IMPROVEMENTS
081	PROPOSED CONSTRUCTION AND IMPROVEMENTS
082	PROPOSED CONSTRUCTION AND IMPROVEMENTS
083	PROPOSED CONSTRUCTION AND IMPROVEMENTS
084	PROPOSED CONSTRUCTION AND IMPROVEMENTS
085	PROPOSED CONSTRUCTION AND IMPROVEMENTS
086	PROPOSED CONSTRUCTION AND IMPROVEMENTS
087	PROPOSED CONSTRUCTION AND IMPROVEMENTS
088	PROPOSED CONSTRUCTION AND IMPROVEMENTS
089	PROPOSED CONSTRUCTION AND IMPROVEMENTS
090	PROPOSED CONSTRUCTION AND IMPROVEMENTS
091	PROPOSED CONSTRUCTION AND IMPROVEMENTS
092	PROPOSED CONSTRUCTION AND IMPROVEMENTS
093	PROPOSED CONSTRUCTION AND IMPROVEMENTS
094	PROPOSED CONSTRUCTION AND IMPROVEMENTS
095	PROPOSED CONSTRUCTION AND IMPROVEMENTS
096	PROPOSED CONSTRUCTION AND IMPROVEMENTS
097	PROPOSED CONSTRUCTION AND IMPROVEMENTS
098	PROPOSED CONSTRUCTION AND IMPROVEMENTS
099	PROPOSED CONSTRUCTION AND IMPROVEMENTS
100	PROPOSED CONSTRUCTION AND IMPROVEMENTS

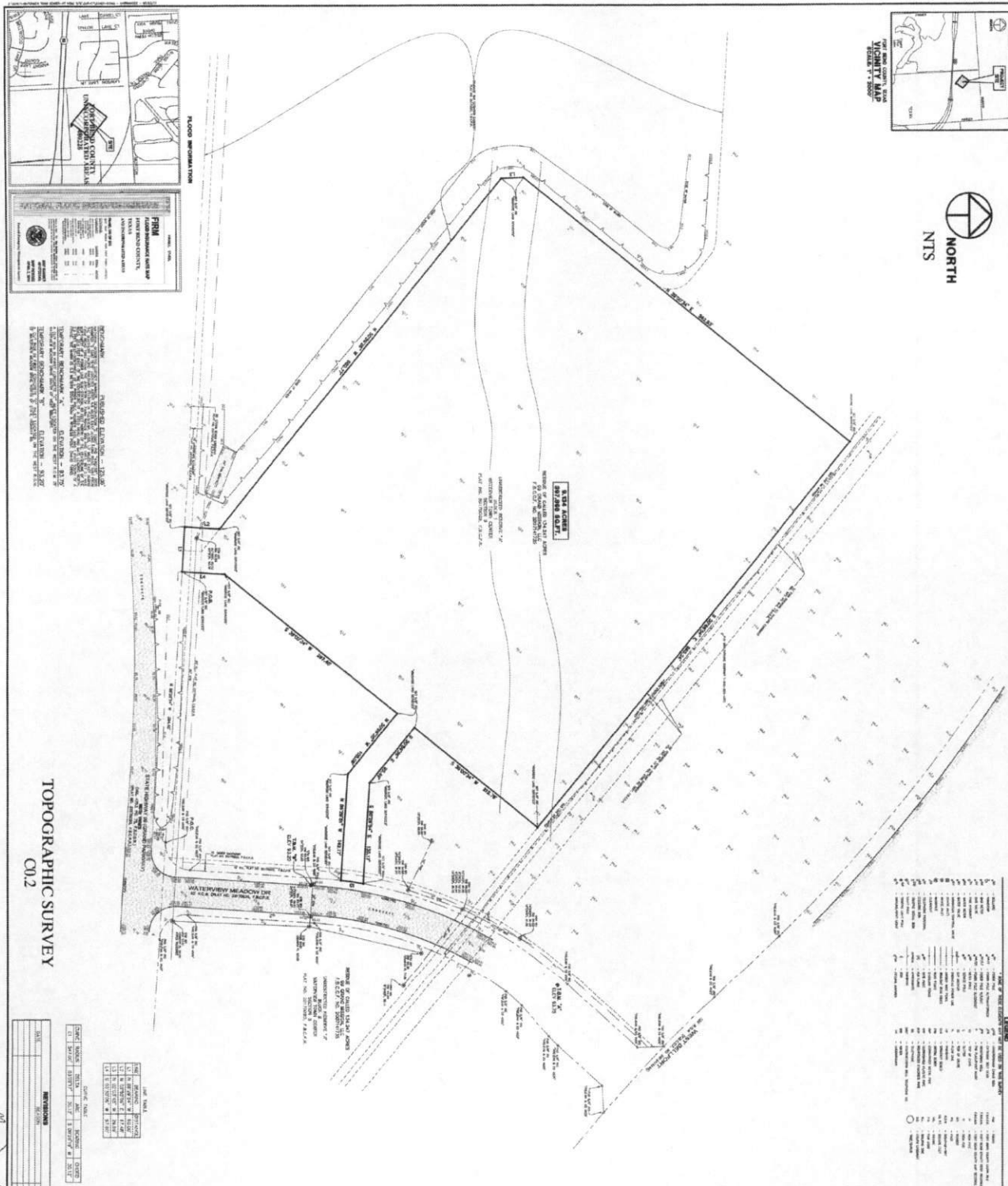
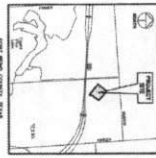
ENGINEER: ALJ Lindsey, P.E. FORT BEND COUNTY ENGINEER
DATE: 5/30/17
THESE SIGNATURES ARE VOID IF CONSTRUCTION HAS NOT COMMENCED IN ONE (1) YEAR FROM DATE OF APPROVAL
APPROVED: ALJ Lindsey, P.E. DEVELOPMENT COORDINATOR
DATE: 5/30/17



SWAPP NOTES

- [illegible]

-



FLOOD INFORMATION

THE FOLLOWING ARE THE FLOOD ZONES AND ELEVATIONS FOR THE PROJECT AREA:

FLOOD ZONE	ELEVATION (FEET)
100-YEAR FLOOD	10.0
50-YEAR FLOOD	9.5
25-YEAR FLOOD	9.0
10-YEAR FLOOD	8.5

NOTICE TO THE PUBLIC

THIS SURVEY WAS CONDUCTED IN ACCORDANCE WITH THE STANDARDS AND PRACTICES OF THE PROFESSION OF SURVEYING. THE RESULTS OF THIS SURVEY ARE BASED ON THE BEST AVAILABLE DATA AND ARE SUBJECT TO THE USUAL LIMITATIONS OF SURVEYING. THE SURVEYOR ASSUMES NO LIABILITY FOR ANY ERRORS OR OMISSIONS IN THIS SURVEY.

TOPOGRAPHIC SURVEY

CO.2

DATE	TIME	LOCATION	REMARKS
10/15/17	10:00	100-YEAR FLOOD	10.0
10/15/17	11:00	50-YEAR FLOOD	9.5
10/15/17	12:00	25-YEAR FLOOD	9.0
10/15/17	13:00	10-YEAR FLOOD	8.5

WINDROSE

LAND TITLE & SURVEYING COMPANY

100-10000 ROAD

100-10000 ROAD

LEGEND

100-YEAR FLOOD	10.0
50-YEAR FLOOD	9.5
25-YEAR FLOOD	9.0
10-YEAR FLOOD	8.5

10/15/17

5/8/17

DESCRIPTION

THIS SURVEY WAS CONDUCTED IN ACCORDANCE WITH THE STANDARDS AND PRACTICES OF THE PROFESSION OF SURVEYING. THE RESULTS OF THIS SURVEY ARE BASED ON THE BEST AVAILABLE DATA AND ARE SUBJECT TO THE USUAL LIMITATIONS OF SURVEYING. THE SURVEYOR ASSUMES NO LIABILITY FOR ANY ERRORS OR OMISSIONS IN THIS SURVEY.




WINDTUNNEL INVESTIGATIONS OF THE EFFECTS OF VEHICLE FRONT CROSS-SECTIONAL AREA ON THE AERODYNAMIC DRAG COEFFICIENT C_D OF A CAR. The results of the investigation are presented in the form of graphs and tables. The graphs show the variation of C_D with the frontal area of the car and the variation of C_D with the frontal area of the car for different values of the frontal area of the car. The tables show the variation of C_D with the frontal area of the car for different values of the frontal area of the car.

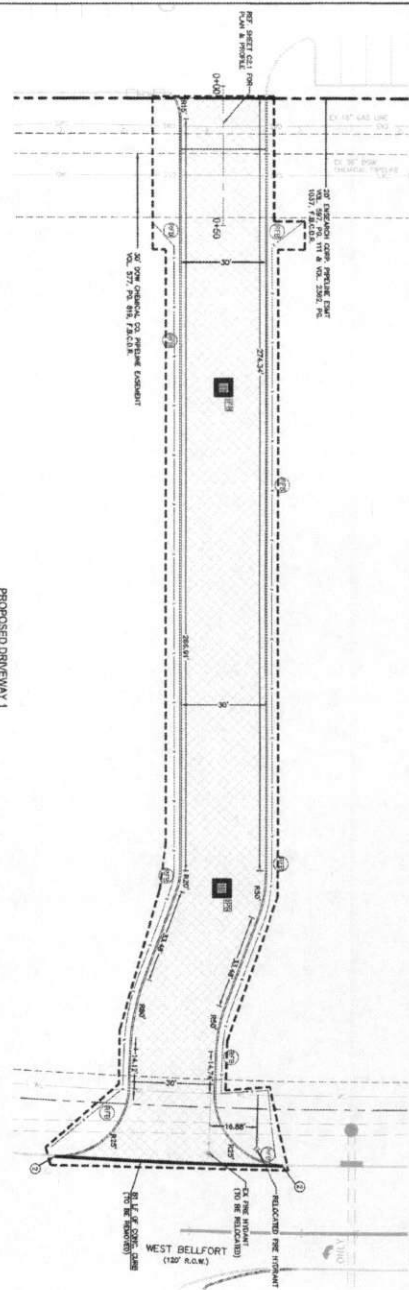
LEGEND

- EX. BARNHOLE
- EX. STING TREE
- EX. WATER LILY
- EX. SANDWICH JERRY LARK
- EX. CHICKADEE FLYING LARK
- EX. AMERICAN OAK LARK

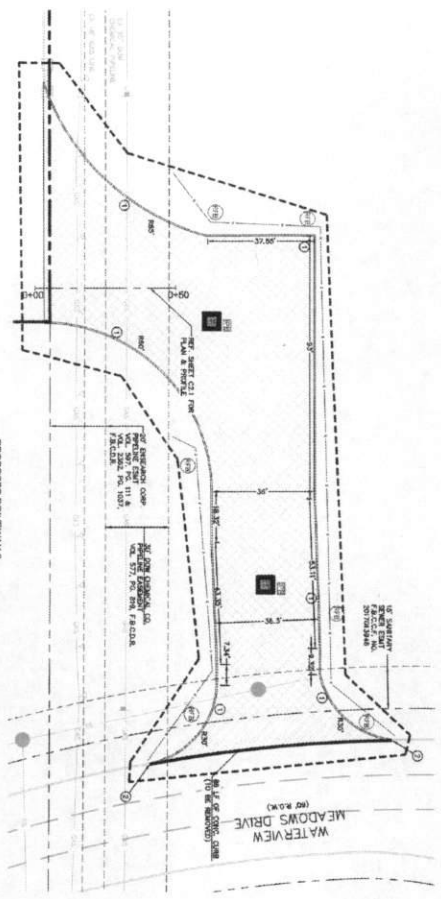
APPROVED: Mass. D. L.
SPECIAL AGENT IN CHARGE
DATE: 5/18/11

CALL 888-ONE-TOLL-ONE
TEXAS ONE CALL PARTICIPANTS REQUEST
72 HOURS NOTICE BEFORE YOU CAN CALL
ON BLADE - 555P ONE CALL
TEXAS ONE CALL SYSTEM
1-800-545-6005
IN HOUSTON
(713)-223-4567

<p>C1.0</p> <p>SHEET</p>	<p>ACCESS DRIVE 1 & 2 SERVING WATERVIEW TOWN CENTER FORT BEND COUNTY, TEXAS</p>	<p>OVERALL SITE PLAN</p>	 <p>23 MAY 2023</p>	<p>ALJLindsey</p> <p>Civil Engineer 802 FST Street NW, Suite 214 Houston, TX 77050 Tel: 713-645-1100 Fax: 713-645-1102</p>	<p>Sheet:</p>	<p>Drawn by: JCM/MSG/HAG</p>	<p>Check by: JLM/RY</p>
					<p>Date:</p>	<p>Scale:</p>	<p>Title:</p>



PROPOSED DRIVEWAY 1
SCALE 1" = 20'



PROPOSED DRIVEWAY 2
SCALE 1" = 20'



PROPOSED DRIVEWAY NOTE
R.O.W. SHOWN AND ROAD REQUIRED FOR DRIVEWAY CONNECTION


GENERAL NOTES

1. CONSTRUCTION SHALL BE IN ACCORDANCE WITH THE LATEST EDITION OF THE TEXAS CONSTRUCTION SPECIFICATIONS FOR HIGHWAYS AND BRIDGES.
2. ALL WORK SHALL BE DONE IN ACCORDANCE WITH THE LATEST EDITION OF THE TEXAS CONSTRUCTION SPECIFICATIONS FOR HIGHWAYS AND BRIDGES.
3. THE CONTRACTOR SHALL BE RESPONSIBLE FOR OBTAINING ALL NECESSARY PERMITS AND EASEMENTS FROM THE APPROPRIATE AGENCIES.
4. THE CONTRACTOR SHALL BE RESPONSIBLE FOR PROTECTING ALL EXISTING UTILITIES AND STRUCTURES.
5. THE CONTRACTOR SHALL BE RESPONSIBLE FOR MAINTAINING ACCESS TO ALL ADJACENT PROPERTIES.
6. THE CONTRACTOR SHALL BE RESPONSIBLE FOR PROVIDING ADEQUATE DRAINAGE FOR THE DRIVEWAY.
7. THE CONTRACTOR SHALL BE RESPONSIBLE FOR PROVIDING ADEQUATE EROSION CONTROL MEASURES.
8. THE CONTRACTOR SHALL BE RESPONSIBLE FOR PROVIDING ADEQUATE PAVING FOR THE DRIVEWAY.
9. THE CONTRACTOR SHALL BE RESPONSIBLE FOR PROVIDING ADEQUATE EROSION CONTROL MEASURES.
10. THE CONTRACTOR SHALL BE RESPONSIBLE FOR PROVIDING ADEQUATE PAVING FOR THE DRIVEWAY.

LEGEND

- 1. PROPOSED 8" MONOLITHIC CONCRETE DRIVE CURB DETAIL, SHEET C-10
- 2. PROPOSED DRIVEWAY PAVEMENT DETAIL, SHEET C-10
- 3. PROPOSED DRIVEWAY PAVEMENT DETAIL, SHEET C-10
- 4. PROPOSED DRIVEWAY PAVEMENT DETAIL, SHEET C-10
- 5. PROPOSED DRIVEWAY PAVEMENT DETAIL, SHEET C-10
- 6. PROPOSED DRIVEWAY PAVEMENT DETAIL, SHEET C-10
- 7. PROPOSED DRIVEWAY PAVEMENT DETAIL, SHEET C-10
- 8. PROPOSED DRIVEWAY PAVEMENT DETAIL, SHEET C-10
- 9. PROPOSED DRIVEWAY PAVEMENT DETAIL, SHEET C-10
- 10. PROPOSED DRIVEWAY PAVEMENT DETAIL, SHEET C-10

APPROVAL IS GRANTED FOR SUBMITTAL OF THIS PLAN TO THE COUNTY ENGINEER'S OFFICE FOR REVIEW AND APPROVAL. THE CONTRACTOR SHALL BE RESPONSIBLE FOR OBTAINING ALL NECESSARY PERMITS AND EASEMENTS FROM THE APPROPRIATE AGENCIES.



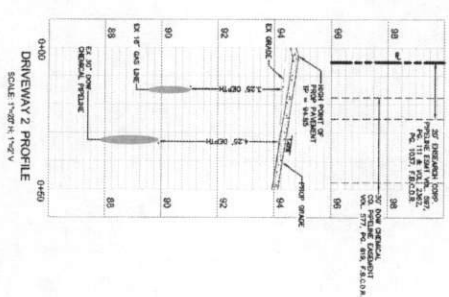
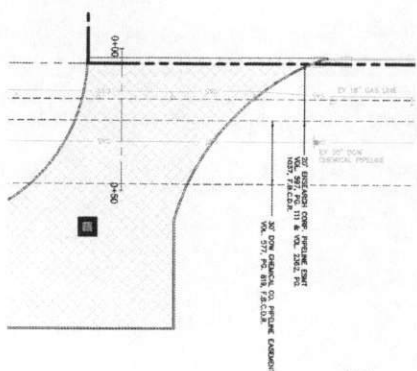
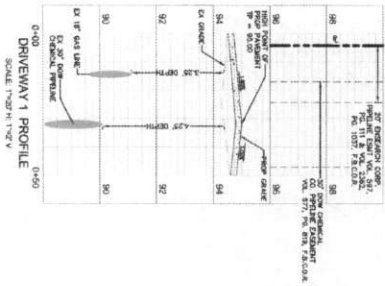
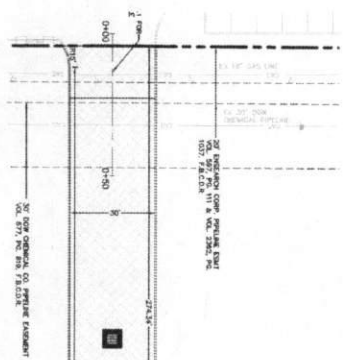
ACCESS DRIVE 1 & 2
SERVING WATERVIEW
TOWN CENTER
FORT BEND COUNTY, TEXAS

DIMENSION CONTROL,
PAVING & EROSION
CONTROL PLAN



ALJLindsey
Professional Engineer
State of Texas
License No. 12345


NO.	REVISIONS	DATE
1	ISSUED FOR PERMIT	5/18/21
2	ISSUED FOR CONSTRUCTION	5/18/21



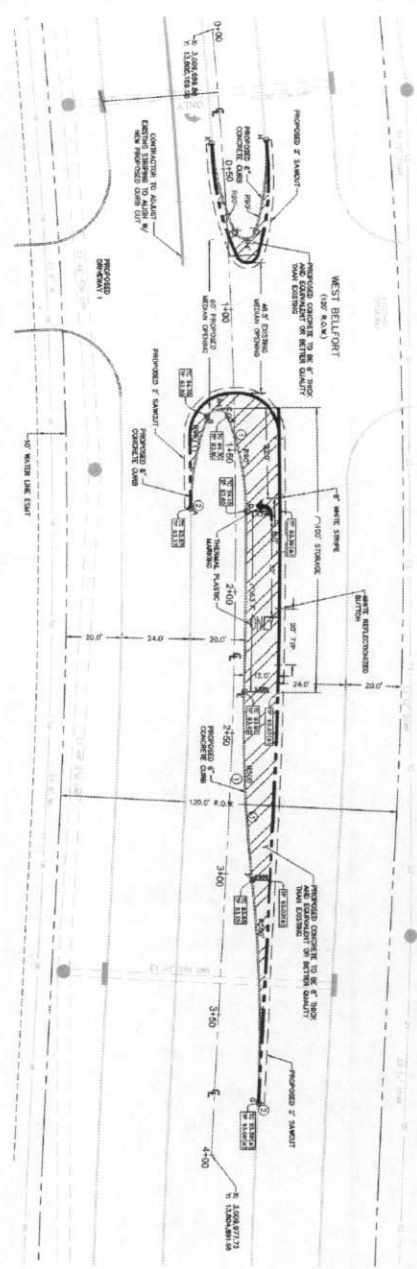

NOTES:
1. THE DRIVEWAY SHALL BE CONSTRUCTED TO THE CENTERLINE OF THE DRIVEWAY.
2. THE DRIVEWAY SHALL BE CONSTRUCTED TO THE CENTERLINE OF THE DRIVEWAY.
3. THE DRIVEWAY SHALL BE CONSTRUCTED TO THE CENTERLINE OF THE DRIVEWAY.
4. THE DRIVEWAY SHALL BE CONSTRUCTED TO THE CENTERLINE OF THE DRIVEWAY.
5. THE DRIVEWAY SHALL BE CONSTRUCTED TO THE CENTERLINE OF THE DRIVEWAY.
6. THE DRIVEWAY SHALL BE CONSTRUCTED TO THE CENTERLINE OF THE DRIVEWAY.
7. THE DRIVEWAY SHALL BE CONSTRUCTED TO THE CENTERLINE OF THE DRIVEWAY.
8. THE DRIVEWAY SHALL BE CONSTRUCTED TO THE CENTERLINE OF THE DRIVEWAY.
9. THE DRIVEWAY SHALL BE CONSTRUCTED TO THE CENTERLINE OF THE DRIVEWAY.
10. THE DRIVEWAY SHALL BE CONSTRUCTED TO THE CENTERLINE OF THE DRIVEWAY.

APPROVAL IS LIMITED TO THE INFORMATION PROVIDED AND DOES NOT CONSTITUTE A GUARANTEE OF THE ACCURACY OF THE INFORMATION PROVIDED.

APPROVED: *[Signature]*
DATE: 05/01/2017



LEFT TURN LANE PROFILE
SCALE: HORIZ. 1"=20' VERT. 1"=2'



LEGEND

- EX. EXIST. SIDEWALK
- EX. MEDIAN GRADE
- EX. SIDEWALK
- EX. SIDEWALK

KEYNOTES

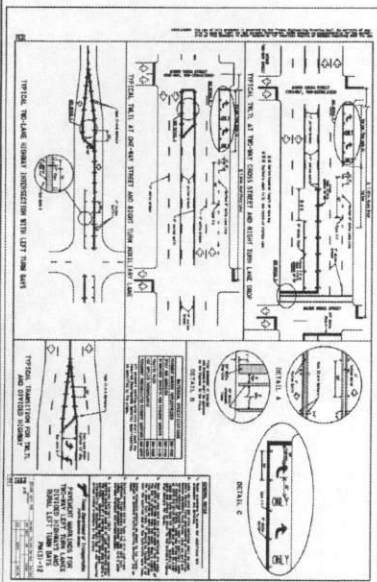
- PROPOSED 6' SIDEWALK (SEE DETAIL, SHEET C-2)
- PROPOSED 4' SIDEWALK (SEE DETAIL, SHEET C-2)
- PROPOSED 2' SIDEWALK (SEE DETAIL, SHEET C-2)
- PROPOSED 2' SIDEWALK (SEE DETAIL, SHEET C-2)

POINT TABLE

STATION	POINT	ELEVATION
0+00	1	51.22
0+25	2	51.22
0+50	3	51.22
0+75	4	51.22
1+00	5	51.22
1+25	6	51.22
1+50	7	51.22
1+75	8	51.22
2+00	9	51.22
2+25	10	51.22
2+50	11	51.22
2+75	12	51.22
3+00	13	51.22
3+25	14	51.22
3+50	15	51.22
3+75	16	51.22
4+00	17	51.22

GENERAL NOTES

- CONSTRUCTION SHALL BE IN ACCORDANCE WITH THE LATEST EDITIONS OF THE TEXAS STANDARD SPECIFICATIONS FOR HIGHWAY CONSTRUCTION.
- CONSTRUCTION SHALL BE IN ACCORDANCE WITH THE LATEST EDITIONS OF THE TEXAS STANDARD SPECIFICATIONS FOR HIGHWAY CONSTRUCTION.



ACCESS DRIVE 1 & 2
SERVING WATERVIEW
TOWN CENTER
FORT BEND COUNTY, TEXAS


WEST BELLFORT LEFT TURN
LANE PLAN & PROFILE



ALJ Lindsey
Civil Engineer
12345 Main St.
Houston, TX 77001
Phone: 713-123-4567
Fax: 713-123-4568
Email: alj@aljlindsey.com

NO.	REVISIONS	DATE
1	ISSUED FOR PERMIT	5/31/24
2	FOR CONSTRUCTION	6/1/24

APPROVAL IS LIMITED TO THE PROJECT AND SITE SHOWN ON THESE PLANS. ANY CHANGES TO THE PROJECT OR SITE SHALL BE APPROVED BY THE ENGINEER. THE ENGINEER SHALL BE RESPONSIBLE FOR THE ACCURACY OF THE INFORMATION PROVIDED BY THE CLIENT. THE ENGINEER SHALL NOT BE RESPONSIBLE FOR THE ACCURACY OF THE INFORMATION PROVIDED BY THE CLIENT.



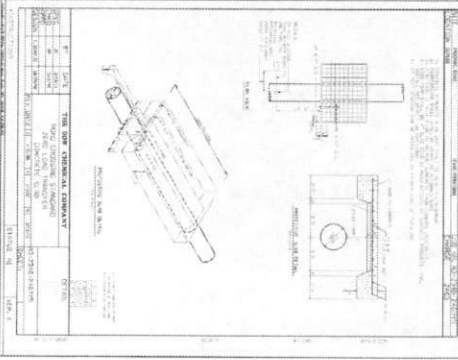
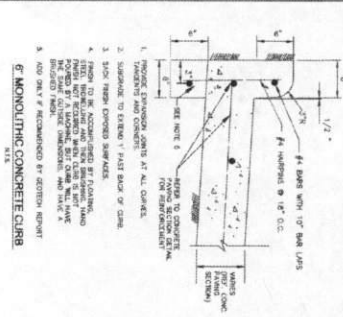

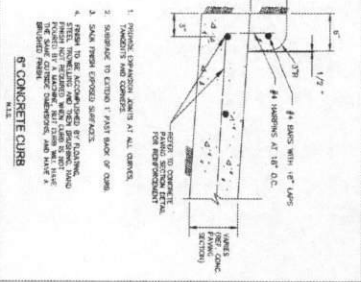
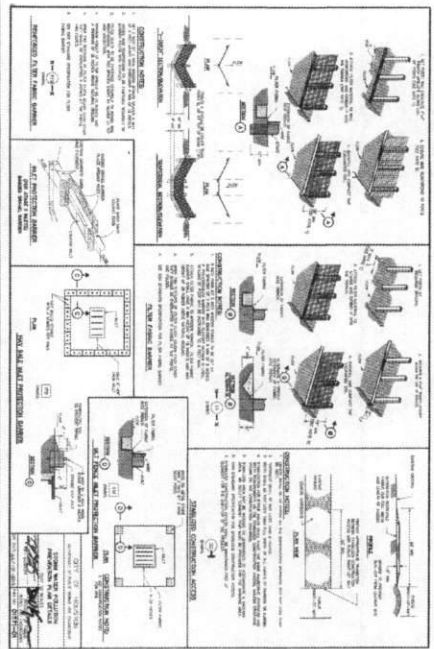
[illegible]

ALL OF OUR EXISTING PUBLIC AND PRIVATE UTILITY LINES EXIST ON THIS SITE. THE UTILITY LINES SHOWN ON THESE DRAWINGS AND ANY OTHER RECORDS ARE BASED ON RECORD DRAWINGS AND FIELD SURVEY. THE CONTRACTOR SHALL BE RESPONSIBLE FOR VERIFYING THE LOCATION AND DEPTH OF ALL EXISTING UTILITIES, CONDUITS AND CABLES. THE CONTRACTOR SHALL BE RESPONSIBLE FOR DAMAGE TO EXISTING FACILITIES.

[illegible]

MAX PONDING DEPTH		
STATION	MAXIMUM PONDING DEPTH	MAXIMUM PONDING ELEVATION
A1	0.75'	94.40'
A2	0.50'	94.40'
A3	0.50'	94.40'
A4	0.50'	94.40'
A5	0.50'	94.40'

APPROVED: Mark D. [Signature]
DATE: 5/15/11 [Signature] 5/15/11
LOCALING COORDINATOR



GENERAL NOTES

- 1) PROVIDE ALL NECESSARY DETAILS ASSOCIATED WITH CONSTRUCTION SITE.
- 2) PROVIDE ALL NECESSARY DETAILS ASSOCIATED WITH CONSTRUCTION SITE.
- 3) PROVIDE ALL NECESSARY DETAILS ASSOCIATED WITH CONSTRUCTION SITE.
- 4) PROVIDE ALL NECESSARY DETAILS ASSOCIATED WITH CONSTRUCTION SITE.
- 5) PROVIDE ALL NECESSARY DETAILS ASSOCIATED WITH CONSTRUCTION SITE.
- 6) PROVIDE ALL NECESSARY DETAILS ASSOCIATED WITH CONSTRUCTION SITE.
- 7) PROVIDE ALL NECESSARY DETAILS ASSOCIATED WITH CONSTRUCTION SITE.
- 8) PROVIDE ALL NECESSARY DETAILS ASSOCIATED WITH CONSTRUCTION SITE.
- 9) PROVIDE ALL NECESSARY DETAILS ASSOCIATED WITH CONSTRUCTION SITE.
- 10) PROVIDE ALL NECESSARY DETAILS ASSOCIATED WITH CONSTRUCTION SITE.

