

7



**NOTICE OF CONFIDENTIALITY RIGHTS: IF YOU ARE A NATURAL PERSON, YOU MAY REMOVE OR STRIKE ANY OF THE FOLLOWING INFORMATION FROM THIS INSTRUMENT BEFORE IT IS FILED FOR RECORD IN THE PUBLIC RECORDS: YOUR SOCIAL SECURITY NUMBER OR YOUR DRIVER'S LICENSE NUMBER.**

**WARRANTY DEED**

**THE STATE OF TEXAS**

§

§

**KNOW ALL MEN BY THESE PRESENTS**

**COUNTY OF FORT BEND**

§

THAT THE UNDERSIGNED, GM Equity Group, LLC, a Texas limited liability company whose address is 21830 Kingsland Blvd., No. 104, Katy, TX 77450, hereinafter called "Grantor", whether one or more, for and in consideration of the sum of TEN DOLLARS (\$10.00) cash, and other good and valuable consideration paid to Grantor by the County of Fort Bend, Texas, hereinafter called Grantee, whether one or more, whose mailing address is 301 Jackson St., Richmond, TX 77469, and other good and valuable consideration, the receipt and sufficiency of which consideration are acknowledged, hereby GRANT, SELL and CONVEY unto Grantee, the real property described on attached EXHIBIT A, incorporated herein and made a part hereof for all purposes, together with (i) any and all appurtenances belonging or appertaining thereto; (ii) any and all improvements located thereon; (iii) any and all appurtenant easements or rights of way affecting said real property and any of Grantor's rights to use same; (iv) any and all rights of ingress and egress to and from said real property and any of Grantor's rights to use same; (v) any and all mineral rights and interests of Grantor relating to said real property (present or reversionary), save and except as provided herein; (vi) any and all rights to the present or future use of wastewater, wastewater capacity, drainage, water or other utility facilities to the extent same pertain to or benefit said real property or the improvements located thereon, including without limitation, all reservations of or commitments or letters covering any such use in the future, whether now owned or hereafter acquired; (vii) any and all rights and interests of Grantor in and to any leases covering all or any portion of said real property; and (viii) all right, title and interest of Grantor, if any, in and to (a) any and all roads, streets, alleys and ways (open or proposed) affecting, crossing fronting or bounding said real property, including any awards made or to be made relating thereto including, without limitation, any unpaid awards or damages payable by reason of damages thereto or by reason of widening or of changing of the grade with respect to same, (b) any and all strips, gores or pieces of property abutting, bounding or which are adjacent or contiguous to said real property (whether owned or claimed by deed, limitations or otherwise), (c) any and all air rights relating to said real property and (d) any and all reversionary interests in and to said real property (said real property together with any and all of the related improvements, appurtenances, rights and interests referenced in items (i) through (viii) above are herein collectively referred to as the "Property").

This conveyance, however, is made and accepted subject to the following matters, to the extent same are in effect at this time: (1) any and all restrictions, covenants, assessments, reservations, outstanding mineral interests held by third parties; (2) conditions, and easements, if any, relating to the hereinabove described property, but only to the extent they are still in effect and shown of record in the hereinabove mentioned County and State or to the extent that they are apparent upon reasonable inspection of the property; (3) all zoning laws, regulations and ordinances of municipal and/or other governmental authorities, if any but only to the extent they are still in effect and relating to the hereinabove described property; (4) Grantor reserves all of the oil, gas and sulphur in and under the land herein conveyed but waives any and all rights of ingress and egress to the surface thereof for the purpose of exploring, developing, mining or drilling for same; however, nothing in this reservation shall affect

the title and rights of the Grantee, its successors and assigns, to take and use other minerals and materials thereon, therein and thereunder.

If current ad valorem taxes on Property have not been prorated at the time of closing, Grantor and Grantee shall be responsible for payment of its respective share thereof based on period of ownership. Grantee, as a governmental entity, shall be responsible for applying and perfecting any exemption for which it is entitled relating to period of ownership.

**TO HAVE AND TO HOLD** the Property described herein and herein conveyed together with all and singular the rights and appurtenances thereto in anywise belonging unto the said Grantee, its successors and assigns forever, subject to the matters herein stated: and Grantor does hereby bind itself and its successors and assigns, to **WARRANT AND FOREVER DEFEND**, all and singular, the Property unto Grantee, its successors and assigns, against every person whomsoever lawfully claiming or to claim the same or any part thereof.

EXECUTED this 4th day of MARCH, 2017.

GRANTOR:

GM Equity Group, LLC, a Texas limited liability company

By: Glen R. Ginter

Printed Name: GLEN R. GINTER


Title: MEMBER.

STATE OF TEXAS

COUNTY OF HARRIS

Before me, the undersigned Notary Public, on this day personally appeared GLEN R. GINTER known to me or proved to me on the oath of NA., or proved to me through TX-08807081 (Driver's License description and number) to be the person and officer whose name is subscribed to the attached warranty deed. He/She acknowledged to me that he/she executed and is duly authorized to execute the attached warranty deed in the name of and on behalf of GM Equity Group, LLC, for purposes and consideration express in the attached agreement.

GIVEN under my hand and seal of office on the 4th day of MARCH, 2017.

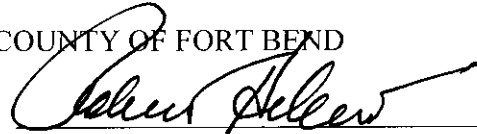


Stephany Delynn Sowa  
Notary Public in and for the State of Texas

THE COUNTY OF FORT BEND accepts the foregoing Warranty Deed and consents to its form and substance.

THE COUNTY OF FORT BEND

By:



Robert E. Hebert, County Judge


STATE OF TEXAS §

§

COUNTY OF FORT BEND §


This instrument was ACKNOWLEDGED before me on the 11<sup>th</sup> day of July, 2017, by Robert E. Hebert, County Judge, of the County of Fort Bend, on behalf of said county.

[SEAL]



My Commission Expires

9-7-2020

  
Notary Public in and for the State of Texas

Luisa Maria Bowers  
Printed Name of Notary Public

EXHIBIT A

County: Fort Bend  
Highway: F.M. 1093  
Project Limits: West of Fulshear to FM 1463 / FM 359  
RCSJ: 0543-02-072

Property Description for Parcel 424

Being a 0.1000 acre (4,355 square feet) parcel of land, out of the E. Latham Survey, A-50, Fort Bend County, Texas, and being part of and out of the residue of a called 137.294 acre tract of land, described in a Deed dated December 28, 2007 from Gregory S. Baumgartner to GM Equity Group, LLC, filed in the Official Public Records of Fort Bend County, Texas (O.P.R.F.B.C.) at Clerk's File No. 2008000068, said 0.1697 acre parcel being more particularly described as follows:

COMMENCING at a 5/8-inch iron pipe found in the east line of said 137.294 acre tract and for the northwest corner of a 3.662 acre tract of land, described in a Deed dated August 03, 2012 from GM & JR Investments to Wayne Schramme, filed in the O.P.R.F.B.C. at Clerk's File No. 2012087343; thence as follows:

South 02°38'35" East, a distance of 350.74 feet, along the east line of said 137.294 acre tract and along the west line of said 3.662 acre tract, to a 5/8-inch iron rod with TxDOT aluminum cap set in the proposed north right-of-way line of FM 1093 (width varies) for the northeast corner and POINT OF BEGINNING of the herein described parcel, said point having Coordinates of N=13,814,302.46 and E=2,959,988.39;\*\*

- 1) THENCE, South 02°38'35" East, a distance of 49.24 feet, along the east line of said 137.294 acre tract and along the west line of said 3.662 acre tract to the existing north right-of-way line of said F.M. 1093 (120' wide) as described in Volume 243, Page 171 and as described in Volume 243, Page 201 of the Deed Records of Fort Bend County, Texas (F.B.C.D.R.), to a 5/8 inch iron rod found for the southeast corner of the herein described parcel;
- 2) THENCE, South 82°58'36" West, a distance of 102.32 feet, along the existing north right-of-way line of said F.M. 1093, to a 5/8 inch iron rod with TxDOT aluminum cap set for the southwest corner of the herein described parcel;\*\*
- 3) THENCE, North 27°59'26" East, a distance of 43.14 feet, along the proposed north right-of-way line of said F.M. 1093, to a 5/8 inch iron rod with TxDOT aluminum cap set for an angle point of the herein described parcel;\*\*

EXHIBIT A

- 4) THENCE, North 17°00'34" West, a distance of 13.97 feet, along the proposed north right-of-way line of said F.M. 1093, to a 5/8 inch iron rod with TxDOT aluminum cap set for the northwest corner of the herein described parcel;\*\*
- 5) THENCE, North 82°58'34" East, a distance of 83.75 feet, along the proposed north right-of-way line of said F.M. 1093, to the POINT OF BEGINNING and containing 0.1000 acre (4,355 square feet) parcel of land.

NOTE: All bearings are based on the Texas coordinate system, NAD 83 (1993 Adj.), South Central Zone. All coordinates shown are surface and may be converted to grid by Dividing by TxDOT conversion factor of 1.00013.


All coordinates shown hereon are established from TxDOT Control Monuments, H-3, H-4, H-5, and H-13 prepared by Costello, Inc. dated February 23, 2000 and TxDOT Control Monuments H-5A and H-5B prepared by Weisser Engineering Company dated October 2006.

\*\* The monument described and set in this call may be replaced with a TxDOT Type II Right of Way marker upon completion of the highway construction project under the supervision of a Registered Professional Land Surveyor, either employed or retained by TxDOT.

Access will be permitted to the remainder property abutting the highway facility.

NOTE: A parcel plat of even date was prepared in conjunction with this property description.

Compiled by:  
Weisser Engineering Company  
TBPLS Firm Reg. No. 100518-00  
19500 Park Row, Suite 100  
Houston, Texas 77084  
(281) 579-7300  
July, 2015



# CONVENTIONAL SIGNS:

EXISTING RIGHT-OF-WAY LINE

ACCESS DENIAL LINE

PROPOSED RIGHT-OF-WAY LINE

PROPERTY LINE

SURVEY LINE

DENOTES PARCEL No.

DENOTES BEARING AND DISTANCE NOTE No.

- SET  $\frac{5}{8}$ " I.R. W/TXDOT ALUM. CAP (SEE NOTE 2)
- SET  $\frac{3}{8}$ " I.R. W/TXDOT ALUM. CAP (STAMPED "ADL")
- FOUND  $\frac{5}{8}$ " I.R. W/TXDOT ALUM. CAP
- SET (AS INDICATED)
- FOUND (AS INDICATED)

## LEGEND:


- C.F. NO. = CLERK'S FILE NUMBER
- F.C. NO. = FILM CODE NUMBER
- O.P.R.F.B.C. = OFFICIAL PUBLIC RECORDS OF FORT BEND COUNTY
- F.B.C.P.R. = FORT BEND COUNTY PLAT RECORDS
- F.B.C.D.R. = FORT BEND COUNTY DEED RECORDS
- F.B.C.C.R. = FORT BEND COUNTY COURT RECORDS
- F.B.C.D.C.R. = FORT BEND COUNTY DISTRICT COURT RECORDS

F.M. 1093

P.O.B. PARCEL 424

PARENT TRACT INSET

- NOTES:
1. A PROPERTY DESCRIPTION OF EVEN DATE WAS PREPARED IN CONJUNCTION WITH THIS PARCEL PLAT.
2. \*\* THE MONUMENT DESCRIBED AND SET MAY BE REPLACED WITH A TXDOT TYPE II RIGHT-OF-WAY MARKER UPON COMPLETION OF THE HIGHWAY CONSTRUCTION PROJECT UNDER THE SUPERVISION OF A REGISTERED PROFESSIONAL LAND SURVEYOR, EITHER EMPLOYED OR RETAINED BY TXDOT.
3. ALL BEARINGS AND COORDINATES ARE BASED ON THE TEXAS COORDINATE SYSTEM, SOUTH CENTRAL ZONE, NAD 83 (1993 ADJ.). ALL DISTANCES AND COORDINATES SHOWN ARE SURFACE AND MAY BE CONVERTED TO GRID BY DIVIDING BY A COMBINED ADJUSTMENT FACTOR OF 1.00013.
4. ALL COORDINATES AND ELEVATIONS SHOWN HEREON ARE ESTABLISHED FROM TXDOT CONTROL MONUMENTS H-3, H-4, H-5, AND H-13 PREPARED BY COSTELLO, INC. DATED FEBRUARY 23, 2000 AND TXDOT CONTROL MONUMENTS H-5A AND H-5B PREPARED BY WEISSER ENGINEERING COMPANY DATED OCTOBER 2006.
5. ABSTRACTING PERFORMED BY: POSTLE PROPERTY SERVICES 12/2013 TO 01/2014 AND UPDATED ON 07/2015.
6. GROUND SURVEY PERFORMED 03/2012, 09/2014 & 07/2015.



19500 Park Row, Suite 100  
Houston, Texas 77084  
(281) 579-7300  
TBPLS Firm Reg No. 100518-00

PARCEL PLAT SHOWING

PARCEL 424  
FM 1093, FORT BEND COUNTY, TEXAS

DATE: 07/2015	SCALE: N.T.S.	JOB No.: EG676
RCSJ No.: 0543-02-072		DWG. No.: P-424-01

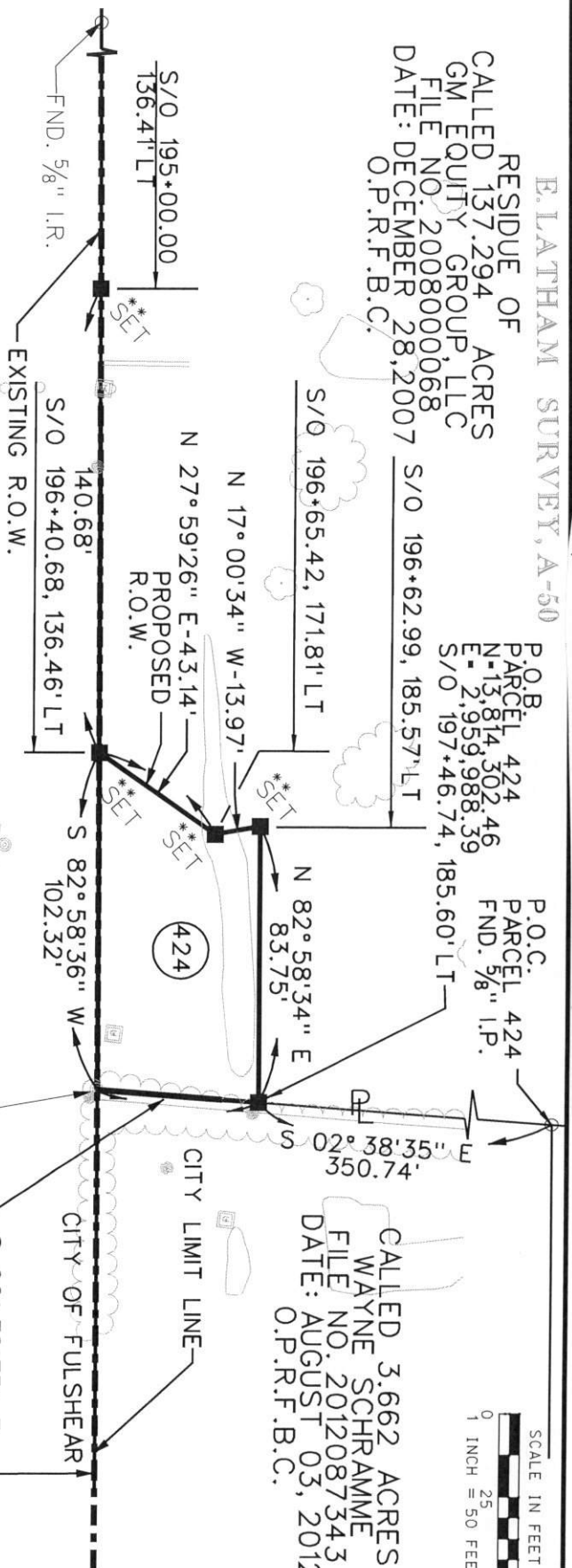
E. LATHAM SURVEY, A-50

RESIDUE OF  
CALLED 137.294 ACRES  
GM EQUITY GROUP, LLC  
FILE NO. 2008000068  
DATE: DECEMBER 28, 2007  
O.P.R.F.B.C.

P.O.B.  
PARCEL 424  
N-13.814, 302.46  
E-2.959, 988.39  
S/O 197+46.74, 185.57' LT

P.O.C.  
PARCEL 424  
FND. 5/8" I.P.  
N 82° 58' 34" E  
83.75'

CALLED 3.662 ACRES  
WAYNE SCHRAME  
FILE NO. 2012087343  
DATE: AUGUST 03, 2012  
O.P.R.F.B.C.



F.M. 1093

(120' R.O.W.)  
VOL. 243, PG. 171  
F.B.C.D.R.

195+00-BASELINE

FORT BEND COUNTY TOLLROAD

AUTHORITY CORRIDOR  
F.C. NO. 2015058468  
F.C. NO. 2015058447  
F.C. NO. 2015058441



19500 Park Row, Suite 100  
Houston, Texas 77084  
(281) 579-7300  
TBPLS Firm Reg No. 100518-00

PARCEL PLAT SHOWING

FM 1093, FORT BEND COUNTY, TEXAS

DATE: 07/2015 SCALE: 1" = 50' JOB NO.: EG676  
RCSJ No.: 0543-02-072 DWG. No.: P-424-02

FILED AND RECORDED  
OFFICIAL PUBLIC RECORDS

*Laura Richard*

Laura Richard, County Clerk  
Fort Bend County, Texas

July 13, 2017 04:06:16 PM

FEE: \$0.00 SB  
DEED

2017077964





# CERTIFICATE OF INTERESTED PARTIES

FORM 1295

1 of 1

Complete Nos. 1 - 4 and 6 if there are interested parties.  
Complete Nos. 1, 2, 3, 5, and 6 if there are no interested parties.

## OFFICE USE ONLY CERTIFICATION OF FILING

1 Name of business entity filing form, and the city, state and country of the business entity's place of business,

GM Equity Group, LLC  
Katy, TX United States

Certificate Number:  
2017-214593

Date Filed:  
05/26/2017

2 Name of governmental entity or state agency that is a party to the contract for which the form is being filed,

Fort Bend County

Date Acknowledged:

3 Provide the identification number used by the governmental entity or state agency to track or identify the contract, and provide a description of the services, goods, or other property to be provided under the contract,

FM 1093 Parcel 424  
Selling Right of Way Strip to Fort Bend County

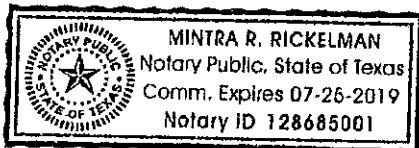
4	Name of Interested Party	City, State, Country (place of business)	Nature of Interest (check applicable)	
			Controlling	Intermediary

5 Check only if there is NO Interested Party.



### 6 AFFIDAVIT

I swear, or affirm under penalty of perjury, that the above disclosure is true and correct.



*Glenn Ginter*  
Signature of authorized agent of contracting business entity

AFFIX NOTARY STAMP / SEAL ABOVE

Sworn to and subscribed before me, by the said Glenn Ginter, this the 7th day of June, 2017, to certify which, witness my hand and seal of office.

*Mintra Rickelman*  
Signature of officer administering oath

Mintra Rickelman  
Printed name of officer administering oath

Notary Public  
Title of officer administering oath

**CERTIFICATE OF INTERESTED PARTIES****FORM 1295**

1 of 1

Complete Nos. 1 - 4 and 6 if there are interested parties.  
Complete Nos. 1, 2, 3, 5, and 6 if there are no interested parties.

**OFFICE USE ONLY  
CERTIFICATION OF FILING****1 Name of business entity filing form, and the city, state and country of the business entity's place of business.**

GM Equity Group, LLC  
Katy, TX United States

**Certificate Number:**  
2017-214593

**Date Filed:**  
05/26/2017

**2 Name of governmental entity or state agency that is a party to the contract for which the form is being filed.**

Fort Bend County

**Date Acknowledged:**  
07/11/2017

**3 Provide the identification number used by the governmental entity or state agency to track or identify the contract, and provide a description of the services, goods, or other property to be provided under the contract.**

FM 1093 Parcel 424  
Selling Right of Way Strip to Fort Bend County

4	Name of Interested Party	City, State, Country (place of business)	Nature of interest (check applicable)	
			Controlling	Intermediary

**5 Check only if there is NO Interested Party.****6 AFFIDAVIT**

I swear, or affirm, under penalty of perjury, that the above disclosure is true and correct.

\_\_\_\_\_  
Signature of authorized agent of contracting business entity

AFFIX NOTARY STAMP / SEAL ABOVE

Sworn to and subscribed before me, by the said \_\_\_\_\_, this the \_\_\_\_\_ day of \_\_\_\_\_,  
20\_\_\_\_\_, to certify which, witness my hand and seal of office.

\_\_\_\_\_  
Signature of officer administering oath

\_\_\_\_\_  
Printed name of officer administering oath

\_\_\_\_\_  
Title of officer administering oath