



**REVIEW BY FORT BEND COUNTY
COMMISSIONERS COURT**

**Fort Bend County
Engineering Department**
301 Jackson Suite 401
Richmond, Texas 77469
281.633.7500
Permits@fortbendcountytexas.gov

- ☒ Right of Way Permit
☐ Commercial Driveway Permit

Permit No: 2017-14575

Applicant: Canyon Construction Company, Inc. obo Ft. Bend County Mud #185

Job Location Site: 3151 Falcon Landing Boulevard, Katy, TX 77494

Bond No. ██████████ **Date of Bond:** 6/13/2017 **Amount:** \$33,000.00

The above applicant came to make use of certain Fort Bend County property subject to, "The Order Regulating the Laying, Construction, Maintenance, and Repair of Buried Cables, Conduits, and Pole Lines, In, Under, Across or Along Roads, Streets, Highways, and Drainage Ditches in Fort Bend County, Texas, Under the Jurisdiction of the Commissioners Court of Fort Bend County, Texas," as passed by the Commissioners Court of Fort Bend County, Texas, of the Minutes of the Commissioners Court of Fort Bend County, Texas, to the extent that such order is not inconsistent with Chapter 181, Vernon's Texas Statutes and Codes Annotated.

Notes:

1. Evidence of review by the Commissioners Court must be kept on the job site and failure to do so constitutes grounds for job shutdown.
2. Written notices are required:
 - a. 48 hours in advance of construction start up, and
 - b. When construction is completed and ready for final inspection, submit notification to Permit Administrator thru MyGovernmentOnline.org portal.
3. This permit expires one (1) year from date of permit if construction has not commenced.

On this 11th day of July, 2017, Upon Motion of Commissioner Muyers, seconded by Commissioner Morales, duly put and carried, it is ORDERED, ADJUDGED AND DECREED that said notice of said above purpose is hereby acknowledged by the Commissioners Court of Fort Bend County, Texas, and that said notice be placed on record according to the regulation order thereof.

Signature

Presented to Commissioners Court and approved.

By: Charles O. Ay
for County Engineer

Date Recorded 7-24-2017 Comm. Court No. 19F

N/A

Clerk of Commissioners Court

By: _____
Drainage District Engineer/Manager

By: Archie Wilkins
Deputy



**PERMIT APPLICATION REVIEW FORM FOR
CABLE, CONDUIT, AND POLE LINE ACTIVITY
IN FORT BEND COUNTY**

**Fort Bend County
Engineering Department**
301 Jackson Suite 401
Richmond, Texas 77469
281.633.7500
Permits@fortbendcountytexas.gov

- ☒ Right of Way Permit
☐ Commercial Driveway Permit

Permit No: 2017-14575

The following "Notice of Proposed Cable, Conduit, and/or Pole Line activity in Fort Bend County" and accompanying attachments have been reviewed and the notice conforms to appropriate regulations set by Commissioner's Court of Fort Bend County, Texas.

(1) COMPLETE APPLICATION FORM:

- ☒ a. Name of road, street, and/or drainage ditch affected.
☒ b. Vicinity map showing course of directions
☒ c. Plans and specifications

(2) BOND:

- ☐ County Attorney, approval when applicable.
- ☐ Perpetual bond currently posted. Bond No: _____ Amount: _____
- ☒ Performance bond submitted. Bond [REDACTED] Amount: \$33,000.00
- ☐ Cashier's Check Check No: _____ Amount: _____

(3) DRAINAGE DISTRICT APPROVAL (WHEN APPLICABLE):

Drainage District Approval

Date

We have reviewed this project and agree it meets minimum requirements.

Charles O. Al

Permit Administrator

6/29/17

Date

42

**PERFORMANCE BOND COVERING ALL CABLE, CONDUIT AND/OR POLE LINE
ACTIVITY IN, UNDER, ACROSS OR ALONG FORT BEND COUNTY ROADS
AUTHORIZED**

BOND NO. [REDACTED]
THE STATE OF TEXAS §
COUNTY OF FORT BEND §

KNOW ALL MEN BY THESE PRESENTS:

THAT WE, Canyon Construction Company, Inc. obo Ft. Bend County MUD #185 whose address is 3307 Redwood Grove Street, Pearland, Texas 77581, Texas, hereinafter called the Principal, and Western Surety Company, a Corporation existing under and by virtue of the laws of the State of South Dakota and authorized to do an indemnifying business in the State of Texas, and whose principal office is located at 5151 San Felipe, #1800, Houston, TX 77056, whose officer residing in the State of Texas, authorized to accept service in all suits and actions brought within said State is TX and whose address is 5151 San Felipe, #1800, Houston, TX 77056, hereinafter called the Surety, and held and firmly bound unto, Robert E. Hebert, County Judge of Fort Bend County, Texas, or his successors in office, in the full sum of Thirty Three Thousand & No/100- Dollars (\$ 33,000.00-) current, lawful money of the United States of America, to be paid to said Robert E. Hebert, County Judge of Fort Bend County, Texas, or his successors in office, to which payment well and truly to be made and done, we, the undersigned, bind ourselves and each of us, our heirs, executors, administrators, successors, assigns, and legal representatives, jointly and severally, by these presents.

THE CONDITION OF THIS BOND IS SUCH THAT, WHEREAS, the above bounden principal contemplates laying, constructing, maintaining and/or repairing one or more cables, conduits, and/or pole lines in, under, across and/or along roads, streets and highways in the County of Fort Bend, and the State of Texas, under the jurisdiction of the Commissioners' Court of Fort Bend County, Texas, pursuant to the Commissioners' Court order adopted on the 1st day of December, A.D. 1980, recorded in Volume 13, of the Commissioners' Court Minutes of Fort Bend County, Texas, regulating same, which Commissioners' Court order is hereby referred to and made a part hereof for all purposes as though fully set out herein;

AND WHEREAS, the principal desires to provide Fort Bend County with a performance bond covering all such cable, conduit and/or pole line activity;

NOW, THEREFORE, if the above bounden principal shall faithfully perform all its cable, conduit and/or pole line activity (including, but not limited to the laying, construction, maintenance and/or repair of cables, conduits and/or pole lines) in, under, across and/or along roads, streets and highways in the County of Fort Bend and State of Texas, under the jurisdiction of the Commissioners Court of Fort Bend County, Texas, pursuant to and in accordance with minimum requirements and conditions of the above mentioned Commissioners' Court order set forth and specified to be by said principal done and performed, at the time and in the manner therein specified, and shall pay over and make good and reimburse Fort Bend County, all loss and damages which Fort Bend County may sustain by reason of any failure or default on the part of said principal, then this obligation shall be null and void, otherwise to remain in full force and effect.

This bond is payable at the County Courthouse in the County of Fort Bend and State of Texas.

It is understood that at any time Fort Bend County deems itself insecure under this bond, it may require further and/or additional bonds of the principal.

EXECUTED this 13th day of June, 20 17.

Canyon Construction Company, Inc.

PRINCIPAL

BY

Western Surety Company

SURETY

BY Sharon Cavanaugh, Attorney-in-Fact

CCM 7-11-17 #19F
Fort Bend County Clerk
Return Admin Serv Coord RAL

Western Surety Company

POWER OF ATTORNEY APPOINTING INDIVIDUAL ATTORNEY-IN-FACT

Know All Men By These Presents, That WESTERN SURETY COMPANY, a South Dakota corporation, is a duly organized and existing corporation having its principal office in the City of Sioux Falls, and State of South Dakota, and that it does by virtue of the signature and seal herein affixed hereby make, constitute and appoint

Beverly A Ireland, Kurt A Risk, Roxanne G Hebert, Sharen Groppell, Sharon Cavanaugh, Sue Kohler, Angela P Hyle, Anthony C Gruppo, Francine Hay, Misty Amaya, David R Groppell, Individually

of Houston, TX, its true and lawful Attorney(s)-in-Fact with full power and authority hereby conferred to sign, seal and execute for and on its behalf bonds, undertakings and other obligatory instruments of similar nature

- In Unlimited Amounts -

and to bind it thereby as fully and to the same extent as if such instruments were signed by a duly authorized officer of the corporation and all the acts of said Attorney, pursuant to the authority hereby given, are hereby ratified and confirmed.

This Power of Attorney is made and executed pursuant to and by authority of the By-Law printed on the reverse hereof, duly adopted, as indicated, by the shareholders of the corporation.

In Witness Whereof, WESTERN SURETY COMPANY has caused these presents to be signed by its Vice President and its corporate seal to be hereto affixed on this 20th day of August, 2015.



WESTERN SURETY COMPANY

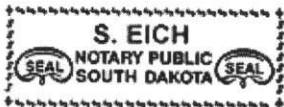
Paul T. Bruflat, Vice President

State of South Dakota }
County of Minnehaha } ss

On this 20th day of August, 2015, before me personally came Paul T. Bruflat, to me known, who, being by me duly sworn, did depose and say: that he resides in the City of Sioux Falls, State of South Dakota; that he is the Vice President of WESTERN SURETY COMPANY described in and which executed the above instrument; that he knows the seal of said corporation; that the seal affixed to the said instrument is such corporate seal; that it was so affixed pursuant to authority given by the Board of Directors of said corporation and that he signed his name thereto pursuant to like authority, and acknowledges same to be the act and deed of said corporation.

My commission expires

February 12, 2021



S. Eich, Notary Public

CERTIFICATE

I, L. Nelson, Assistant Secretary of WESTERN SURETY COMPANY do hereby certify that the Power of Attorney hereinabove set forth is still in force, and further certify that the By-Law of the corporation printed on the reverse hereof is still in force. In testimony whereof I have hereunto subscribed my name and affixed the seal of the said corporation this 15th day of June, 2017.



WESTERN SURETY COMPANY

L. Nelson, Assistant Secretary

Authorizing By-Law

ADOPTED BY THE SHAREHOLDERS OF WESTERN SURETY COMPANY

This Power of Attorney is made and executed pursuant to and by authority of the following By-Law duly adopted by the shareholders of the Company.

Section 7. All bonds, policies, undertakings, Powers of Attorney, or other obligations of the corporation shall be executed in the corporate name of the Company by the President, Secretary, and Assistant Secretary, Treasurer, or any Vice President, or by such other officers as the Board of Directors may authorize. The President, any Vice President, Secretary, any Assistant Secretary, or the Treasurer may appoint Attorneys in Fact or agents who shall have authority to issue bonds, policies, or undertakings in the name of the Company. The corporate seal is not necessary for the validity of any bonds, policies, undertakings, Powers of Attorney or other obligations of the corporation. The signature of any such officer and the corporate seal may be printed by facsimile.

Figure: 28 TAC 01.601(a)(3)

IMPORTANT NOTICE

1 To obtain information or make a complaint:

2 You may contact Western Surety Company, Surety Bonding Company of America or Universal Surety of America at 605-336-0850.

3 You may call Western Surety Company's, Surety Bonding Company of America's or Universal Surety of America's toll-free telephone number for information or to make a complaint at:

1-800-331-6053

4 You may also write to Western Surety Company, Surety Bonding Company of America or Universal Surety of America at:

P.O. Box 5077
Sioux Falls, SD 57117-5077

5 You may contact the Texas Department of Insurance to obtain information on companies, coverages, rights or complaints at:

1-800-252-3439

6 You may write the Texas Department of Insurance:

P.O. Box 149104
Austin, TX 78714-9104
Fax: (512) 490-1007
Web: www.tdi.texas.gov
E-Mail: ConsumerProtection@tdi.texas.gov

7 PREMIUM OR CLAIM DISPUTES:

Should you have a dispute concerning your premium or about a claim, you should contact Western Surety Company, Surety Bonding Company of America or Universal Surety of America first. If the dispute is not resolved, you may contact the Texas Department of Insurance.

8 ATTACH THIS NOTICE TO YOUR POLICY:

This notice is for information only and does not become a part or condition of the attached document.

AVISO IMPORTANTE

Para obtener informacion o para someter una queja:

Puede comunicarse con Western Surety Company, Surety Bonding Company of America o Universal Surety of America al 605-336-0850.

Usted puede llamar al numero de telefono gratis de Western Surety Company's, Surety Bonding Company of America's o Universal Surety of America's para informacion o para someter una queja al:

1-800-331-6053

Usted tambien puede escribir a Western Surety Company, Surety Bonding Company of America o Universal Surety of America:

P.O. Box 5077
Sioux Falls, SD 57117-5077

Puede comunicarse con el Departamento de Seguros de Texas para obtener informacion acerca de companias, coberturas, derechos o quejas al:

1-800-252-3439

Puede escribir al Departamento de Seguros de Texas:

P.O. Box 149104
Austin, TX 78714-9104
Fax: (512) 490-1007
Web: www.tdi.texas.gov
E-Mail: ConsumerProtection@tdi.texas.gov

DISPUTAS SOBRE PRIMAS O RECLAMOS:

Si tiene una disputa concerniente a su prima o a un reclamo, debe comunicarse con el Western Surety Company, Surety Bonding Company of America o Universal Surety of America primero. Si no se resuelve la disputa, puede entonces comunicarse con el departamento (TDI).

UNA ESTE AVISO A SU POLIZA: Este aviso es solo para proposito de informacion y no se convierte en parte o condicon del documento adjunto.

FILED AND RECORDED
OFFICIAL PUBLIC RECORDS

Laura Richard

Laura Richard, County Clerk
Fort Bend County, Texas

July 17, 2017 04:06:05 PM

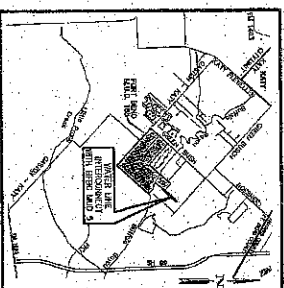
FEE: \$0.00 RMM
BOND

2017079226



CONSTRUCTION PLANS OF PROPOSED WATER DISTRIBUTION SYSTEM

LOCATION: MAP



VICINITY MAP

PORT BEND KEY MAP: A855
ZIP CODE: 77534
LAMBERT: 4356

CONTRACTOR SHALL NOTIFY THE CITY OF HOUSTON, DEPARTMENT OF PUBLIC WORKS AND ENGINEERING OF THE START OF THIS PROJECT. TELEPHONE NO. 528-354-6018, FAX NO. 528-358-4423

SHEET INDEX

- | NO. | CLASSIFICATION | CONTRACT SHEET | GENERAL CONSTRUCTION NOTES | EXISTING AND PROPOSED POLLUTION PREVENTION PLAN |
|------|----------------|----------------|----------------------------|---|
| 1. | | | | |
| 2. | | | | |
| 3. | | | | |
| 4. | | | | |
| 5. | | | | |
| 6. | | | | |
| 7. | | | | |
| 8. | | | | |
| 9. | | | | |
| 10. | | | | |
| 11. | | | | |
| 12. | | | | |
| 13. | | | | |
| 14. | | | | |
| 15. | | | | |
| 16. | | | | |
| 17. | | | | |
| 18. | | | | |
| 19. | | | | |
| 20. | | | | |
| 21. | | | | |
| 22. | | | | |
| 23. | | | | |
| 24. | | | | |
| 25. | | | | |
| 26. | | | | |
| 27. | | | | |
| 28. | | | | |
| 29. | | | | |
| 30. | | | | |
| 31. | | | | |
| 32. | | | | |
| 33. | | | | |
| 34. | | | | |
| 35. | | | | |
| 36. | | | | |
| 37. | | | | |
| 38. | | | | |
| 39. | | | | |
| 40. | | | | |
| 41. | | | | |
| 42. | | | | |
| 43. | | | | |
| 44. | | | | |
| 45. | | | | |
| 46. | | | | |
| 47. | | | | |
| 48. | | | | |
| 49. | | | | |
| 50. | | | | |
| 51. | | | | |
| 52. | | | | |
| 53. | | | | |
| 54. | | | | |
| 55. | | | | |
| 56. | | | | |
| 57. | | | | |
| 58. | | | | |
| 59. | | | | |
| 60. | | | | |
| 61. | | | | |
| 62. | | | | |
| 63. | | | | |
| 64. | | | | |
| 65. | | | | |
| 66. | | | | |
| 67. | | | | |
| 68. | | | | |
| 69. | | | | |
| 70. | | | | |
| 71. | | | | |
| 72. | | | | |
| 73. | | | | |
| 74. | | | | |
| 75. | | | | |
| 76. | | | | |
| 77. | | | | |
| 78. | | | | |
| 79. | | | | |
| 80. | | | | |
| 81. | | | | |
| 82. | | | | |
| 83. | | | | |
| 84. | | | | |
| 85. | | | | |
| 86. | | | | |
| 87. | | | | |
| 88. | | | | |
| 89. | | | | |
| 90. | | | | |
| 91. | | | | |
| 92. | | | | |
| 93. | | | | |
| 94. | | | | |
| 95. | | | | |
| 96. | | | | |
| 97. | | | | |
| 98. | | | | |
| 99. | | | | |
| 100. | | | | |

* NO PROPOSED STORM OR SANITARY SEWER WORK IS SHOWN ON THIS PLAN SET NOR INCLUDED IN THIS WORK SCOPE

**ONE-CALL NOTIFICATION SYSTEM
CALL BEFORE YOU DIG!!**
DIAL 811 or 1- (800)-4-A-DIGITS
AT LEAST 48 HOURS BEFORE
PROCEEDING WITH ANY EXCAVATION

FORT BEND COUNTY ENGINEER

ENGINEER Ref. D. Stangor, PE, pros

DATE: 3/29/17

THESE JOURNAL ENTRIES ARE VALID IF CORRESPONDING
HAS NOT COMMENCED IN ONE (1) YEAR FROM DATE
OF APPROVAL.

APPROVED: 7/1/88
SECRETARY OF THE BOARD OF DIRECTORS

DATE: 3/28

1
 2
 3
 4
 5
 6
 7
 8
 9
 10
 11
 12
 13
 14
 15
 16
 17
 18
 19
 20
 21
 22
 23
 24
 25
 26
 27
 28
 29
 30
 31
 32
 33
 34
 35
 36
 37
 38
 39
 40
 41
 42
 43
 44
 45
 46
 47
 48
 49
 50
 51
 52
 53
 54
 55
 56
 57
 58
 59
 60
 61
 62
 63
 64
 65
 66
 67
 68
 69
 70
 71
 72
 73
 74
 75
 76
 77
 78
 79
 80
 81
 82
 83
 84
 85
 86
 87
 88
 89
 90
 91
 92
 93
 94
 95
 96
 97
 98
 99
 100
 101
 102
 103
 104
 105
 106
 107
 108
 109
 110
 111
 112
 113
 114
 115
 116
 117
 118
 119
 120
 121
 122
 123
 124
 125
 126
 127
 128
 129
 130
 131
 132
 133
 134
 135
 136
 137
 138
 139
 140
 141
 142
 143
 144
 145
 146
 147
 148
 149
 150
 151
 152
 153
 154
 155
 156
 157
 158
 159
 160
 161
 162
 163
 164
 165
 166
 167
 168
 169
 170
 171
 172
 173
 174
 175
 176
 177
 178
 179
 180
 181
 182
 183
 184
 185
 186
 187
 188
 189
 190
 191
 192
 193
 194
 195
 196
 197
 198
 199
 200
 201
 202
 203
 204
 205
 206
 207
 208
 209
 210
 211
 212
 213
 214
 215
 216
 217
 218
 219
 220
 221
 222
 223
 224
 225
 226
 227
 228
 229
 230
 231
 232
 233
 234
 235
 236
 237
 238
 239
 240
 241
 242
 243
 244
 245
 246
 247
 248
 249
 250
 251
 252
 253
 254
 255
 256
 257
 258
 259
 260
 261
 262
 263
 264
 265
 266
 267
 268
 269
 270
 271
 272
 273
 274
 275
 276
 277
 278
 279
 280
 281
 282
 283
 284
 285
 286
 287
 288
 289
 290
 291
 292
 293
 294
 295
 296
 297
 298
 299
 300
 301
 302
 303
 304
 305
 306
 307
 308
 309
 310
 311
 312
 313
 314
 315
 316
 317
 318
 319
 320
 321
 322
 323
 324
 325
 326
 327
 328
 329
 330
 331
 332
 333
 334
 335
 336
 337
 338
 339
 340
 341
 342
 343
 344
 345
 346
 347
 348
 349
 350
 351
 352
 353
 354
 355
 356
 357
 358
 359
 360
 361
 362
 363
 364
 365
 366
 367
 368
 369
 370
 371
 372
 373
 374
 375
 376
 377
 378
 379
 380
 381
 382
 383
 384
 385
 386
 387
 388
 389
 390
 391
 392
 393
 394
 395
 396
 397
 398
 399
 400
 401
 402
 403
 404
 405
 406
 407
 408
 409
 410
 411
 412
 413
 414
 415
 416
 417
 418
 419
 420
 421
 422
 423
 424
 425
 426
 427
 428
 429
 430
 431
 432
 433
 434
 435
 436
 437
 438
 439
 440
 441
 442
 443
 444
 445
 446
 447
 448
 449
 450
 451
 452
 453
 454
 455
 456
 457
 458
 459
 460
 461
 462
 463
 464
 465
 466
 467
 468
 469
 470
 471
 472
 473
 474
 475
 476
 477
 478
 479
 480
 481
 482
 483
 484
 485
 486
 487
 488
 489
 490
 491
 492
 493
 494
 495
 496
 497
 498
 499
 500
 501
 502
 503
 504
 505
 506
 507
 508
 509
 510
 511
 512
 513
 514
 515
 516
 517
 518
 519
 520
 521
 522
 523
 524
 525

PROFESSIONAL ENGINEER TO ASSURE COMPLIANCE WITH THE CONSTRUCTION PLANS AND

TEXAS COMMISSION ON ENVIRONMENTAL QUALITY
LAND EROSION CONTROL REGULATIONS AS

3. APPROVAL BY THE CITY OF HOUSTON AND FORT BEND COUNTY WILL BE DEEMED VOID IF

100

10

1. The first group of respondents (n = 10) was composed of individuals who had been involved in a romantic relationship for a minimum of 12 months. This group was selected to represent the 'long-term' relationship group. The second group (n = 10) was composed of individuals who had been involved in a romantic relationship for a minimum of 6 months but less than 12 months. This group was selected to represent the 'medium-term' relationship group. The third group (n = 10) was composed of individuals who had been involved in a romantic relationship for a minimum of 3 months but less than 6 months. This group was selected to represent the 'short-term' relationship group. The fourth group (n = 10) was composed of individuals who had been involved in a romantic relationship for a minimum of 1 month but less than 3 months. This group was selected to represent the 'very short-term' relationship group. The fifth group (n = 10) was composed of individuals who had been involved in a romantic relationship for a minimum of 1 week but less than 1 month. This group was selected to represent the 'very short-term' relationship group. The sixth group (n = 10) was composed of individuals who had been involved in a romantic relationship for a minimum of 1 day but less than 1 week. This group was selected to represent the 'very short-term' relationship group. The seventh group (n = 10) was composed of individuals who had been involved in a romantic relationship for a minimum of 1 hour but less than 1 day. This group was selected to represent the 'very short-term' relationship group. The eighth group (n = 10) was composed of individuals who had been involved in a romantic relationship for a minimum of 1 minute but less than 1 hour. This group was selected to represent the 'very short-term' relationship group. The ninth group (n = 10) was composed of individuals who had been involved in a romantic relationship for a minimum of 1 second but less than 1 minute. This group was selected to represent the 'very short-term' relationship group. The tenth group (n = 10) was composed of individuals who had been involved in a romantic relationship for a minimum of 1 millisecond but less than 1 second. This group was selected to represent the 'very short-term' relationship group.

1. The first part of the paper is devoted to the study of the asymptotic behavior of the solutions of the system (1) as $\epsilon \rightarrow 0$. It is shown that the solutions of the system (1) converge to the solutions of the system (2) in the sense of the weak convergence in the space $L^2(\Omega; \mathbb{R}^n)$.

Plus #16129633

[illegible]

FLOOD INSURANCE RATE W/ PANEL M1
#48010706L (DATED 4/2/2014).
BFE ELEVATION 114.00
THIS SITE IS IN UNSHADOWED ZONE "X"

SEARCH TABLE					
NUMBER	COL TO ANAL	READING	REF. LIBRARY	GROUND DIRECTION	CHARGE DISTANCE
01	051000		200.67	MARCH 1972	200.00

EXPLOSING
BROADSTREET FALCON LANDING, BLOCK 1
UNREGISTERED RESERVE "A"
180CT NO 2014039353

DE. PERRY OFFICE
CALL 1-800-255-2525
FAX 1-800-255-2525
E-MAIL: PERRY@PERRY.COM
WWW.PERRY.COM

[illegible]

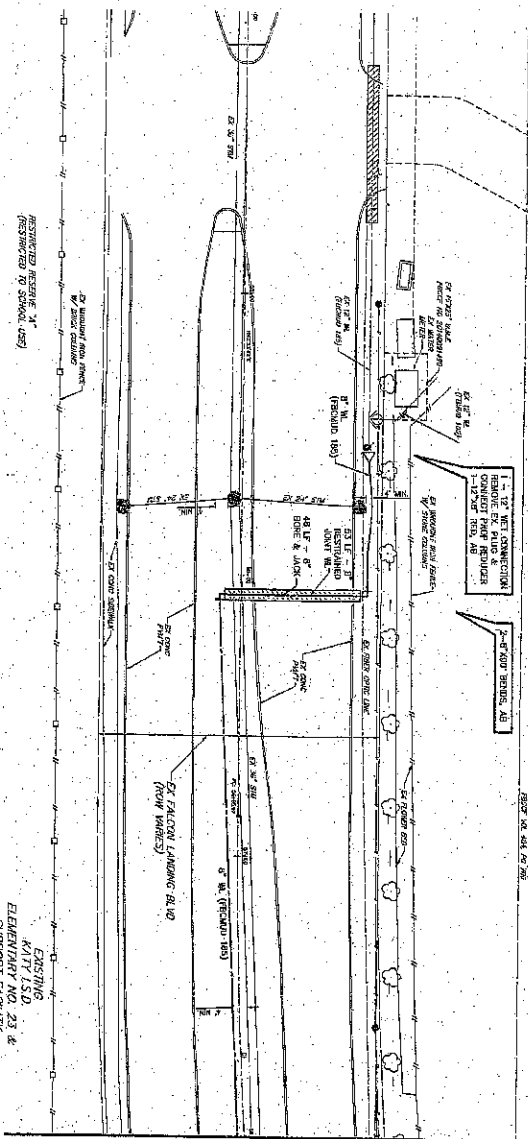
CAUTION !!!
FIBER OPTIC LINES
IN AREA
SEE NOTES SHIT 2

680944

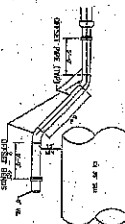
Project: Preschool; Benjamin is a 40-month-old boy attending WOOD CO 1950 at the intersection of FM 1453 and the astronomical observatory road, 0.1 miles south of Maxwell Road, a private street, 10 feet north of a gravel road. Boy has height 48"-weight 27 lbs.

Elevation: 126-127 ft.

MWD-06, 2001 Adjunctive



MATCH LINE STA. 58+00
See Sheet 5



STA. 55+98 (NORTH)
8" RESTRAINED JOINT OFFSET SECTION
IN E.C.S.

SCALE:
1" = 20'-HORIZ
1" = 2'-VERT

LEGEND:

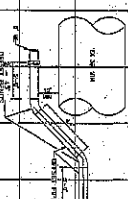
(1) indicates 12 month clearance

[illegible]

EXISTING FALCON LANDING BOULEVARD

KATY I.S.D.
ELEMENTARY NO. 23 &
SUPPORT FACILITY
FLAT #20040205

STA. 56+16 (SOUTH)
8" RESTRAINED JOINT OFFSET SECTION



194 TOTAL OFFSET SEC/DEN	OFFSET (mm)
STA. 56+16 (SOUT	
AINED JOINT OFFST	

SECTION

8	FORT BEND COUNTY MUD 165
5	WATER LINE INTERCONNECT WITH HFBC MUD 5

PLAN AND PROFILE
EXISTING FALCON
LANDING BOULEVARD
(STA 54+00 TO 58+00)

2

DATE: AUGUST 2017	RECORDED IN: 62
	BOOK: 402

JOB NUMBER: 3848-00

CODE SET PROVIDED TO THE CITY OF HOUSTON BY THE STATE OF TEXAS

CITY OF HOUSTON

THE STATE OF TEXAS

0	DEPARTMENT OF PUBLIC WORKS AND CONSTRUCTION	and no personnel
08	ADMINISTRATIVE	work with youth
	STUDIES	activities

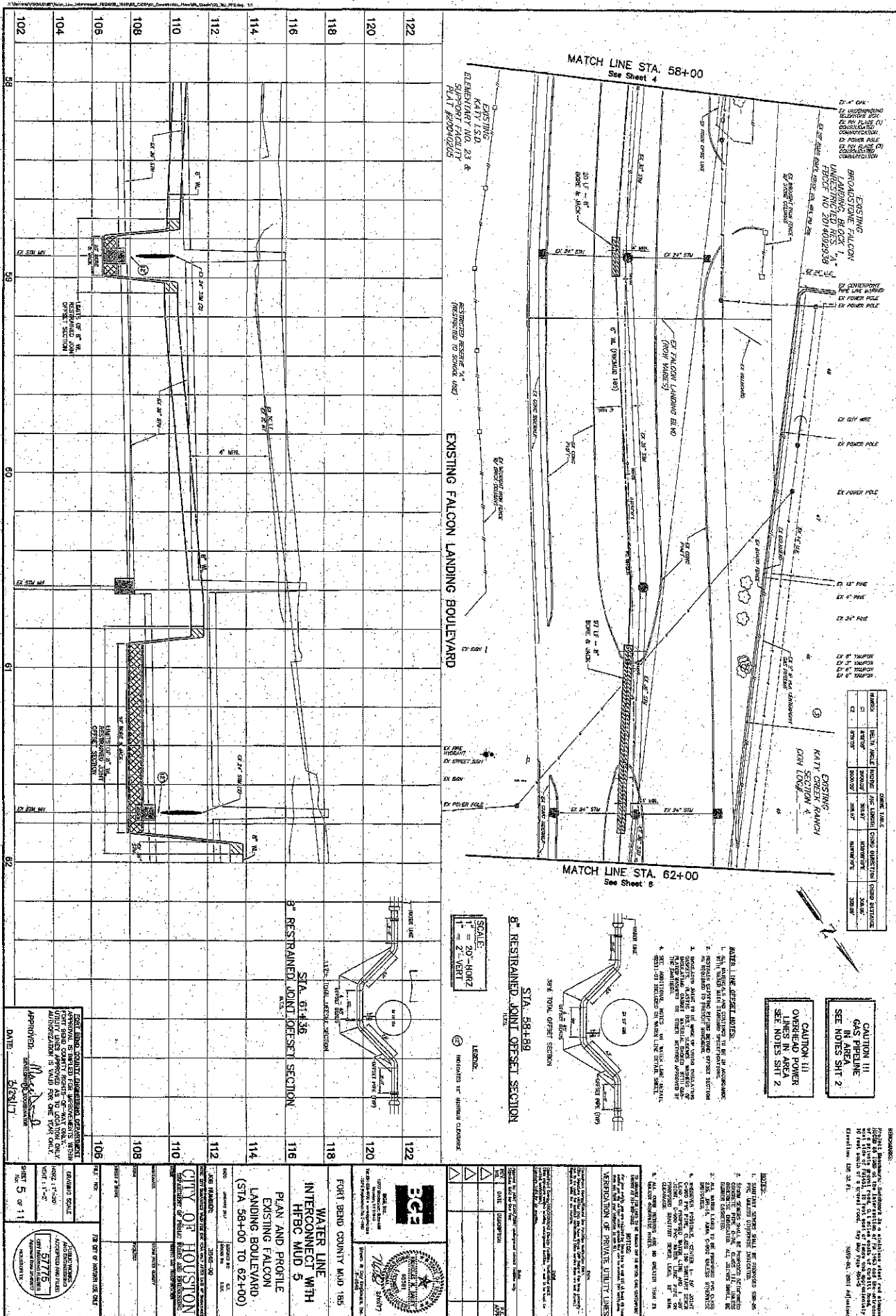
DATE	8	PROPERTY & TAXES	
PRINTED NAME	BOLE, ALC		
DRAWING SCALE		PLOT CITY OF HOUSTON, USE ONLY	
		PUBLIC WORKS AND ENGINEERING	

ACCEPTED AND RECD
5775
CITY OF HOUSTON
APPROVED DATE 04/02/11
HOUSTON TX

PORT JENCO COUNTY ENGINEERING DEPARTMENT
APPROVAL IS REQUIRED FOR IMPROVEMENTS IN
RIGHT OF-WAY COUNTY RIGHTS-OF-WAY ONLY
UTILITY LINES APPROVED AS TO LOCATION ONLY
AUTHORIZATION IS VALID FOR ONE YEAR ONLY

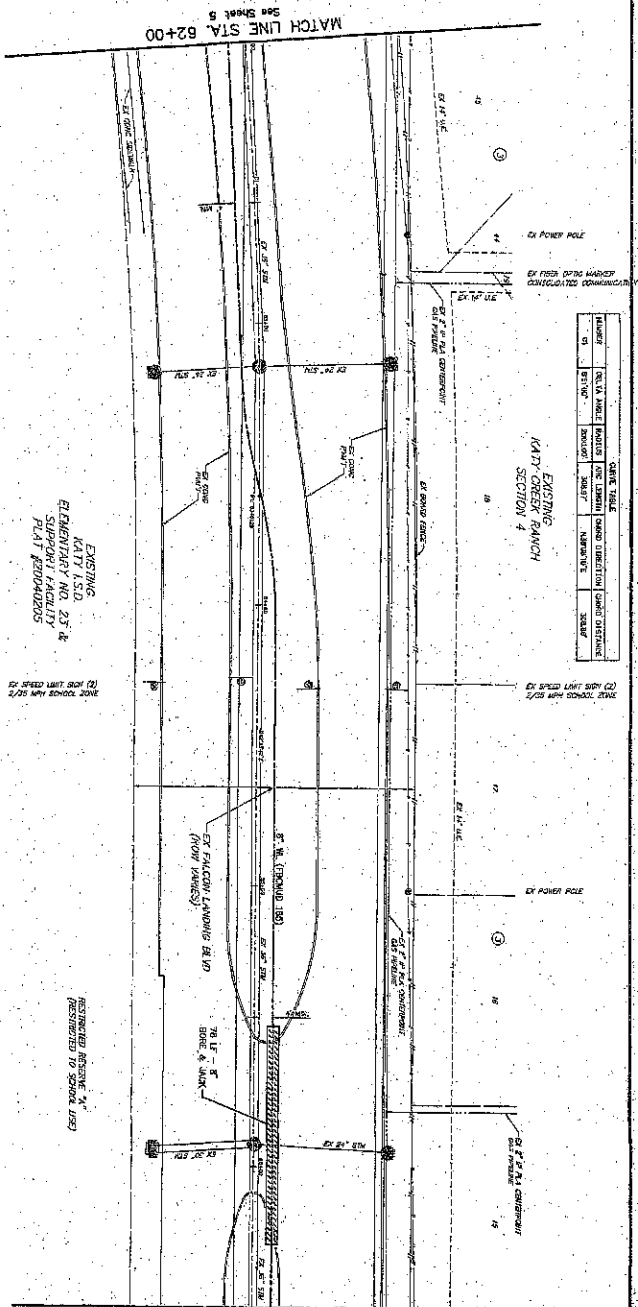
APPROVED: 10/25/17
DATE: 3/28/17

PUBLIC WORKS
 AND ENVIRONMENTAL
 ACCEPTED AND PAID
 57775
 DAY KENDRICK LAMAR
 APPROVED SHEET
 HOUSTON TX



CROSSING				
NO.	DATE	BY	CHKD.	APPROVED
1	10/1/00	10/1/00	10/1/00	10/1/00

EXISTING KATY CREEK FANCH SECTION 4



MATCH LINE STA. 66+50
See Sheet 7

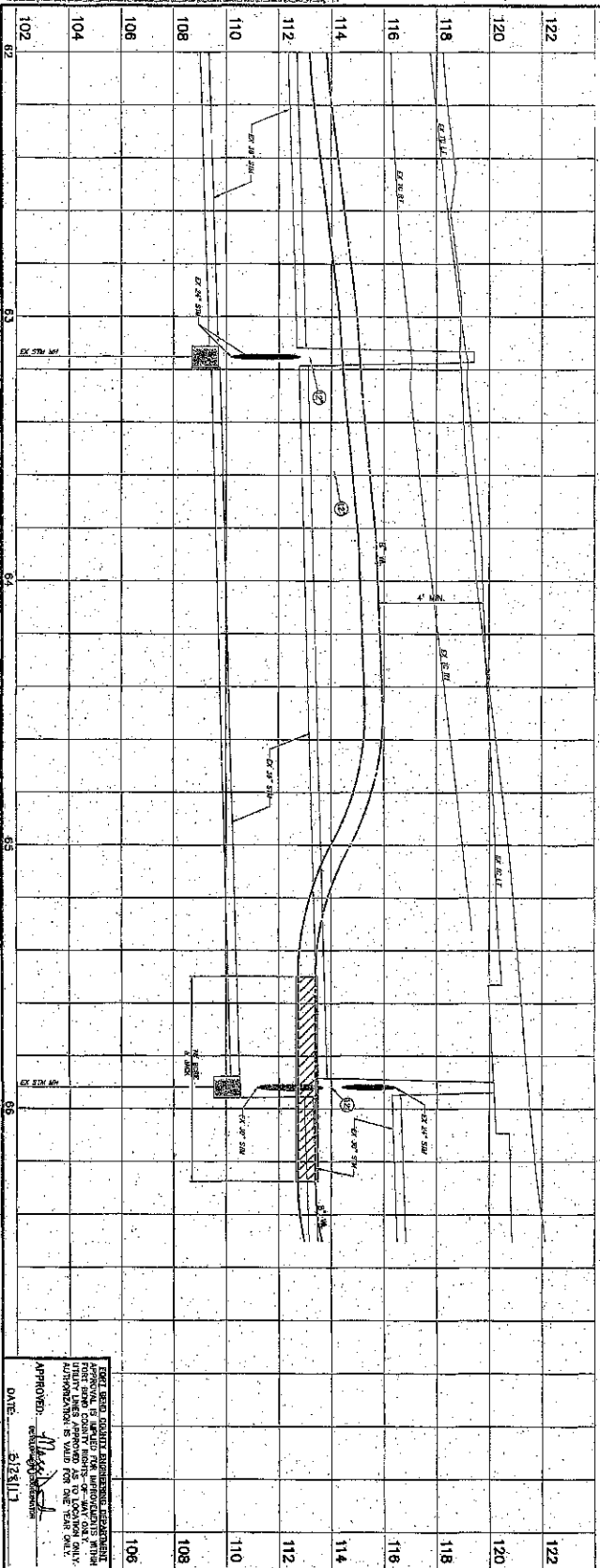
CAUTION III
GAS PIPELINE
IN AREA.
SEE NOTES SHEET 2

CAUTION III
OVERHEAD POWER
LINE IN AREA.
SEE NOTES SHEET 2

NOTES:
1. EXISTING POWER LINES ARE SHOWN ON SHEET 2.
2. EXISTING POWER LINES ARE SHOWN ON SHEET 2.
3. EXISTING POWER LINES ARE SHOWN ON SHEET 2.
4. EXISTING POWER LINES ARE SHOWN ON SHEET 2.
5. EXISTING POWER LINES ARE SHOWN ON SHEET 2.

SCALE:
1" = 20' HORIZ
1" = 2' VERT

LEGEND:
INDICATES THE UTILITY LOCATIONS



EXISTING FALCON LANDING BOULEVARD

EXISTING
KATY I.S.D.
ELEMENTARY NO. 237 &
SCHOOL NO. 237 &
PLAT 100044205

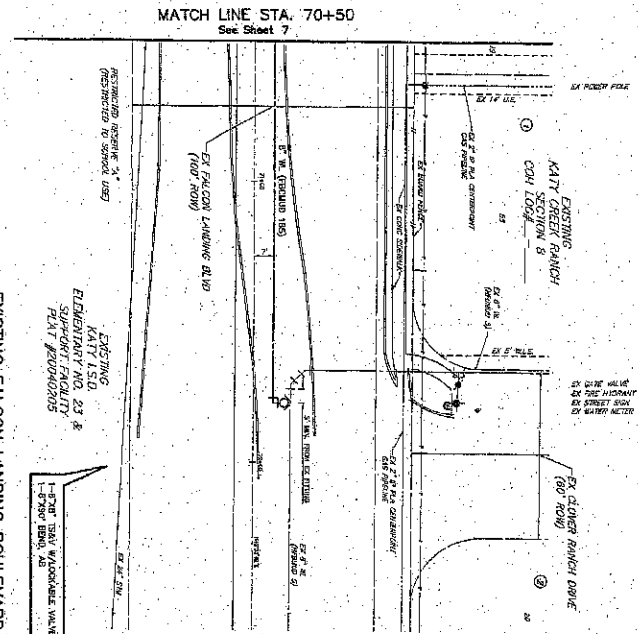
EXISTING
KATY I.S.D.
ELEMENTARY NO. 237 &
SCHOOL NO. 237 &
PLAT 100044205

APPROVED: *[Signature]*
DATE: 5/25/11

PROJECT: FALCON LANDING BOULEVARD
SHEET: 6 OF 11

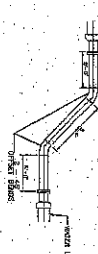
PROJECT: FALCON LANDING BOULEVARD
SHEET: 6 OF 11

PROJECT: FALCON LANDING BOULEVARD
SHEET: 6 OF 11



CAUTION III
GAS PIPING
IN AREA
SEE NOTES SHEET 2

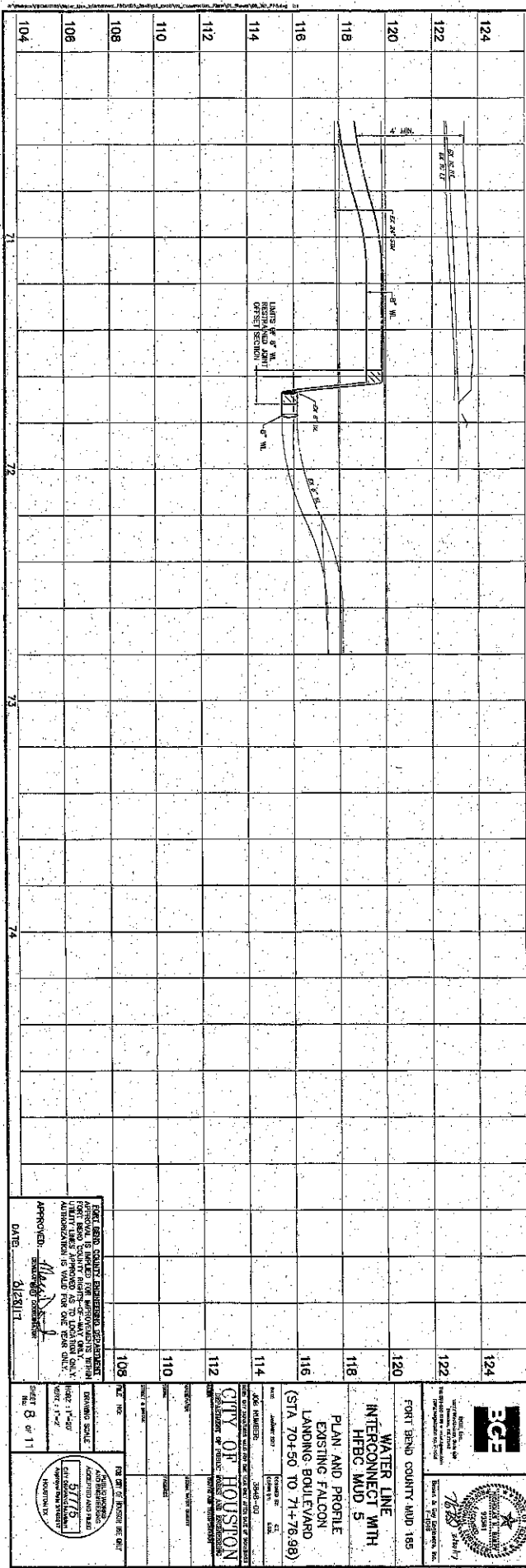
STA. 71+85
8" RESTRAINED JOINT OFFSET SECTION



- WATER LINE OFFSET NOTES:**
1. ALL OFFSETS AND ADJUSTMENTS TO BE IN ACCORDANCE WITH THE WATER MAIN STANDARD SPECIFICATIONS.
 2. ALL OFFSETS SHALL BE MAINTAINED AT ALL TIMES TO PREVENT INTERFERENCE WITH EXISTING UTILITIES.
 3. EXISTING UTILITIES TO BE MAINTAINED AT ALL TIMES TO PREVENT INTERFERENCE WITH THE WATER LINE.
 4. ALL OFFSETS SHALL BE MAINTAINED AT ALL TIMES TO PREVENT INTERFERENCE WITH THE WATER LINE.

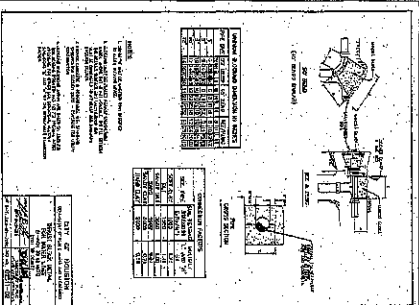
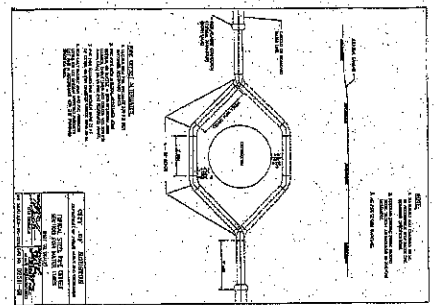
SCALE:
1" = 50'-HORIZ.
1" = 2'-VERT.

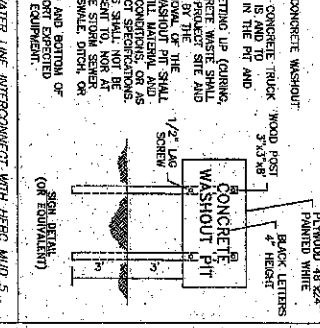

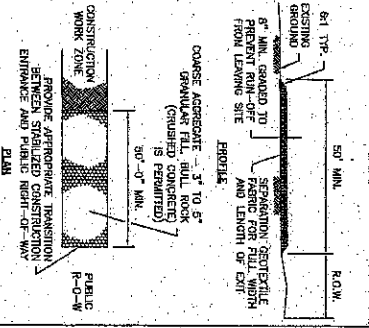
LEGEND:
② INDICATES 8" RESTRAINED JOINT



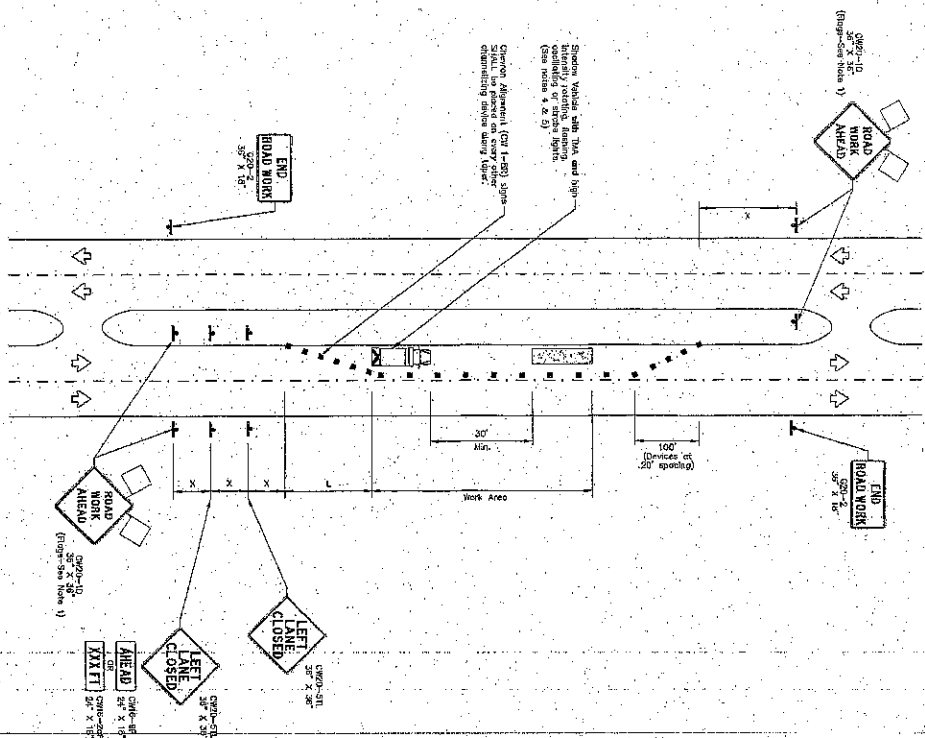
APPROVED: [Signature]
DATE: 8/2/2017

PORT ARLAND COUNTY ENGINEERING DEPARTMENT PROJECT NO. 17-000001 PROJECT NAME: WATER LINE INTERCONNECT WITH HFCB MUD 5 PROJECT LOCATION: EXISTING FALCON LANDING BOULEVARD (STA 70+50 TO 71+76.98) SHEET 8 OF 11	
DESIGNED BY: [Signature] CHECKED BY: [Signature] DATE: 8/2/2017	APPROVED BY: [Signature] DATE: 8/2/2017
CITY OF HOUSTON DEPARTMENT OF PUBLIC WORKS AND INFRASTRUCTURE PROJECT NO. 17-000001 PROJECT NAME: WATER LINE INTERCONNECT WITH HFCB MUD 5 PROJECT LOCATION: EXISTING FALCON LANDING BOULEVARD (STA 70+50 TO 71+76.98)	













[illegible]

[illegible]

3/28/17

[illegible]

COMPLETED BY ENGINEER

LEGEND	
	Grounding Device
	True bearing
	Attenuator (TM)
	Part-5 Channelled
	Warping Slip (TDS)
	Radio Beam
	Booster
	Type 3 Doppler
	Heavy gear vehicle
	Radio Armed Board
	360
	Flag

[illegible]

Length of Tape (FT) W-Width of Offset (FT) S-Record Speed (MPH)

GENERAL NOTES

2. All forms and correspondence must be typed on one side of the paper.
3. The business printed on correspondence should be printed near the top of the page.
4. All correspondence must be placed in the postal stationer's envelope and must be addressed to the following address: The Director, 3000 North Central Expressway, Suite 100, Dallas, Texas 75205. It is the sender's responsibility to ensure that the envelope is properly addressed and that the postage is paid.
5. All correspondence must be dated and must be clearly marked with the name, title, and address of the sender.
6. All correspondence must be clearly marked with the name, title, and address of the recipient.
7. All correspondence must be clearly marked with the name, title, and address of the sender.
8. All correspondence must be clearly marked with the name, title, and address of the sender.
9. All correspondence must be clearly marked with the name, title, and address of the sender.
10. All correspondence must be clearly marked with the name, title, and address of the sender.

EIGHT SEVEN COUNTY ENGINEERING, INC. APPROVAL: *[Signature]*
 APPROVAL IS LIMITED FOR IMPROVEMENTS WITHIN
 UTILITY BENE COUNTY RIGHTS-OF-WAY ONLY.
 FURTHER BENE APPROVED AS TO LOCATION ONLY.
 AUTHORIZATION IS VALID FOR ONE YEAR ONLY.

DATE: 3/28/17
 EIGHT SEVEN COUNTY ENGINEERING, INC.

[illegible]