

REVIEW BY FORT BEND COUNTY COMMISSIONERS COURT

On this 03 day of JUNE, 2014, Commissioners Court came on to be heard and reviewed the accompanying notice of KINDER MORGAN TEJAS PIPELINE LLC.

Job Location DAY ROAD

Dated 05/21/14 BOND No. SUR0025461, Permit No. 84589 to make use of certain Fort Bend County property subject to, "A Revised Order Regulating the Laying, Construction, Maintenance, and Repair of Buried Cables, Conduits, and Pole Lines, In, Under, Across or Along Roads, Streets, Highways, and Drainage Ditches in Fort Bend County, Texas, Under the Jurisdiction of the Commissioners Court of Fort Bend County, Texas," as passed by the Commissioners Court of Fort Bend County, Texas, date the 3rd day of August, 1987, recorded in Volume _____ of the Minutes of the Commissioners Court of Fort Bend County, Texas, to the extent that such order is not inconsistent with Article 1436a, Vernon's Texas Civil Statutes. Upon Motion of Commissioner Meyers, seconded by Commissioner Patterson, duly put and carried, it is ORDERED, ADJUGED AND DECREED that said notice of said above purpose is hereby acknowledged by the Commissioners Court of Fort Bend County, Texas, and that said notice be placed on record according to the regulation order thereof.


Notes:

1. Evidence of review by the Commissioners Court must be kept on the job site and failure to do so constitutes grounds for job shutdown.
2. Written notices are required:
 - a. 48 hours in advance of construction start up, and
 - b. When construction is completed and ready for final inspection

Mail notices to: Permit Administrator
Fort Bend County Engineering
301 JACKSON STREET
RICHMOND, Texas 77469
281-633-7500

3. This permit expires one (1) year from date of permit if construction has not commenced.

By


County Engineer

By

N/A
Drainage District Engineer/Manager

Presented to Commissioners Court and approved.

Recorded in Volume 6-3-11f
Minutes of Commissioners Court.

Clerk of Commissioners Court

By Sherry Fier
Deputy

Engineering Department

1124 Blume Road
Phone: (281) 633-7500

PERMIT NO. 084589

05/21/2014
Date

NOTICE OF PROPOSED CABLE, CONDUIT AND/OR POLE LINE ACTIVITY
IN, UNDER, ACROSS OR ALONG ROADS, STREETS, HIGHWAYS AND DRAINAGE DITCHES
IN FORT BEND COUNTY

APPLICANT'S JOB NO. _____
PERMIT No. 84589 PCT. No. 1
BOND No. SUR0025461

Formal notice is hereby given that _____
proposes to lay, construct, maintain and/or repair cable, conduit and/or pole line, in, under,
across, or along roads, streets, highways and drainage ditches in Fort Bend County, as follows:

In, Under, or Across Roads and/or Drainage Ditches

Road or Ditch Name	Distance & Direction From Nearest Intersection	Length of Crossing	Type of Construction Bored: Jacked: Driven: Cased
:	:	:	:
:	<u>N/A</u>	:	:
:	:	:	:

Along Roads and/or Drainage Ditches

Road or Ditch Name	Distance & Direction From Nearest Intersection	To	Distance
:	<u>N/A</u>	:	:
:	:	:	:
:	<u>SEE ATTACHED</u>	:	:

General Description

INSTALL A NEW POWERPOLE ONTO THE COUNTY ROAD RIGHT OF WAY
FOR THE PURPOSE OF CATHODIC PROTECTION ON A DAY RD

The Location and description of the proposed installation and appurtenances is more fully shown on the attached detail drawings. The laying, construction, maintenance and/or repair of the proposed installation shall be subject to "A Revised Order Regulating the Laying, Construction, Maintenance and/or Repair of Cables, Conduits, and/or Pole Lines, In, Under, Across, or Along Roads, Streets, Highways and Drainage Ditches in Fort Bend County, Texas, Under the Jurisdiction of the Commissioners Court of Fort Bend County, Texas," as passed by Commissioners Court of Fort Bend County, Texas, dated the 3rd. day of August, 1987, recorded in Volume 639 of the Minutes of the Commissioners Court of Fort Bend County, Texas.

Written notices are required: 1) 48 hours in advance of start of construction and
2) when construction is complete and ready for final inspection.

Mail to: Permit Administrator/Fort Bend County Engineering
P.O. Box 1449, Rosenberg, TX 77471.

Violation of requirements shall constitute grounds for job shut down.

COMPANY NAME: KINDER MORGAN TEXAS PIPELINE LLC
AGENT and/or OWNER

[Signature] II (AN AGENT FOR KINDER MORGAN
(Signature) TEXAS PIPELINE)

NAME & TITLE JAMES E. CADDELL II (AN AGENT)
(Please Print)

DATE 5/19/2014

ADDRESS 1001 LOUISIANA ST STE 1000
(Street/P.O. Box)

HOUSTON, TEXAS 77002
City State Zip

TELEPHONE NO: (281)-961-2492
(accessible 24 hrs/day, 7 days/week)

Does project
comply with Fort
Bend County
Outdoor Lighting
Ordinance?

Yes (✓)

No ()

KINDER MORGAN TEJAS PIPELINE LLC

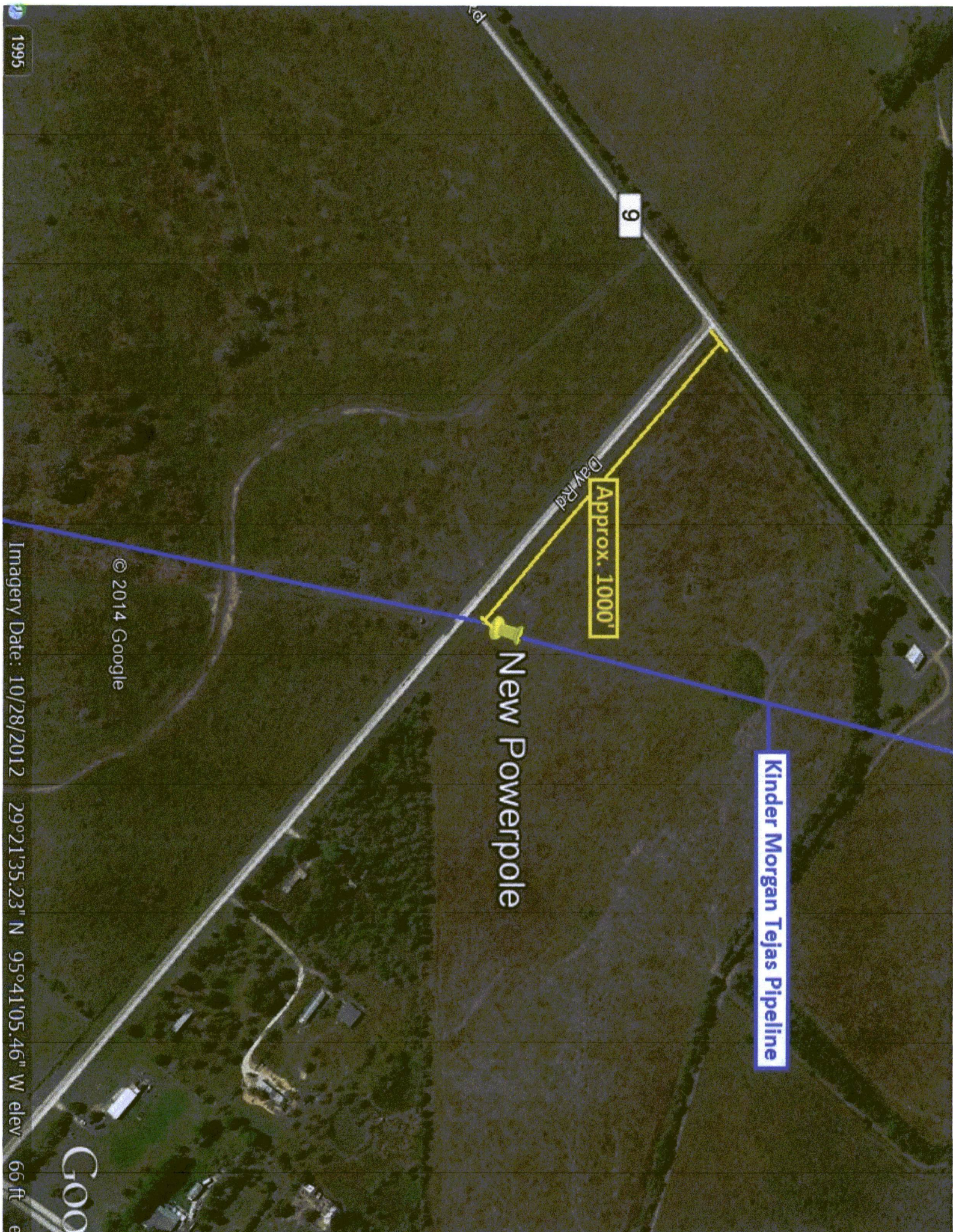
SCOPE OF WORK

Kinder Morgan Proposes to install a Powerpole in the Ft. Bend County Road Right of Way for the purposes of Cathodic Protection to its pipeline on the Northside of Day Rd. approximately 1000' +/- (1,000) Feet SE from the intersection of Beard Rd. and Day rd.

Kinder Morgan will be drilling a 10 inch diameter hole 300 feet deep at location for cathodic protection. The well will house 12 1"X36" MMO anodes with #8 HALAR HMWPE header cables. Header cables will be trenched from the groundbed location underground approx. 24-36" deep and tied into a junction box on the rectifier pole. A Pole will be installed outside the land owner fence to hang a cathodic protection Rectifier and anode junction box, to provide DC power to the installed groundbed, resulting in corrosion prevention on the pipe line as per 49 CFR 192. A Drill Star 5200 (32 feet long by 8 feet wide) will be drilling the hole with a 5 ton (28 feet long by 8 feet wide) 3K gallon capacity water truck supporting. The amount of water used to install Ground Bed will be approx 4K gallons. Other equipment used will be 3 3/4 ton trucks and a rubber tire John Deer 410 backhoe, and a Hydro-vac truck. Company policy states that we will use Hydro-vac as an exploratory method to "Pot Hole" up to 15' deep before any mechanical means of excavation can be used. Work will be conducted on Kinder Morgan Tejas Pipeline Right of Way inside the land owner property line, not to encroach on County Rd.

No Traffic Control Plan required.





9

Day Rd

Approx. 1000'

New Powerpole

Kinder Morgan Tejas Pipeline

© 2014 Google

Imagery Date: 10/28/2012

29°21'35.23" N 95°41'05.46" W elev 66 ft

1995

Google



17198 Day Rd



Exit Street View

N

Approximate Location
of New Powerpole

DAY RD.

© 2014 Google

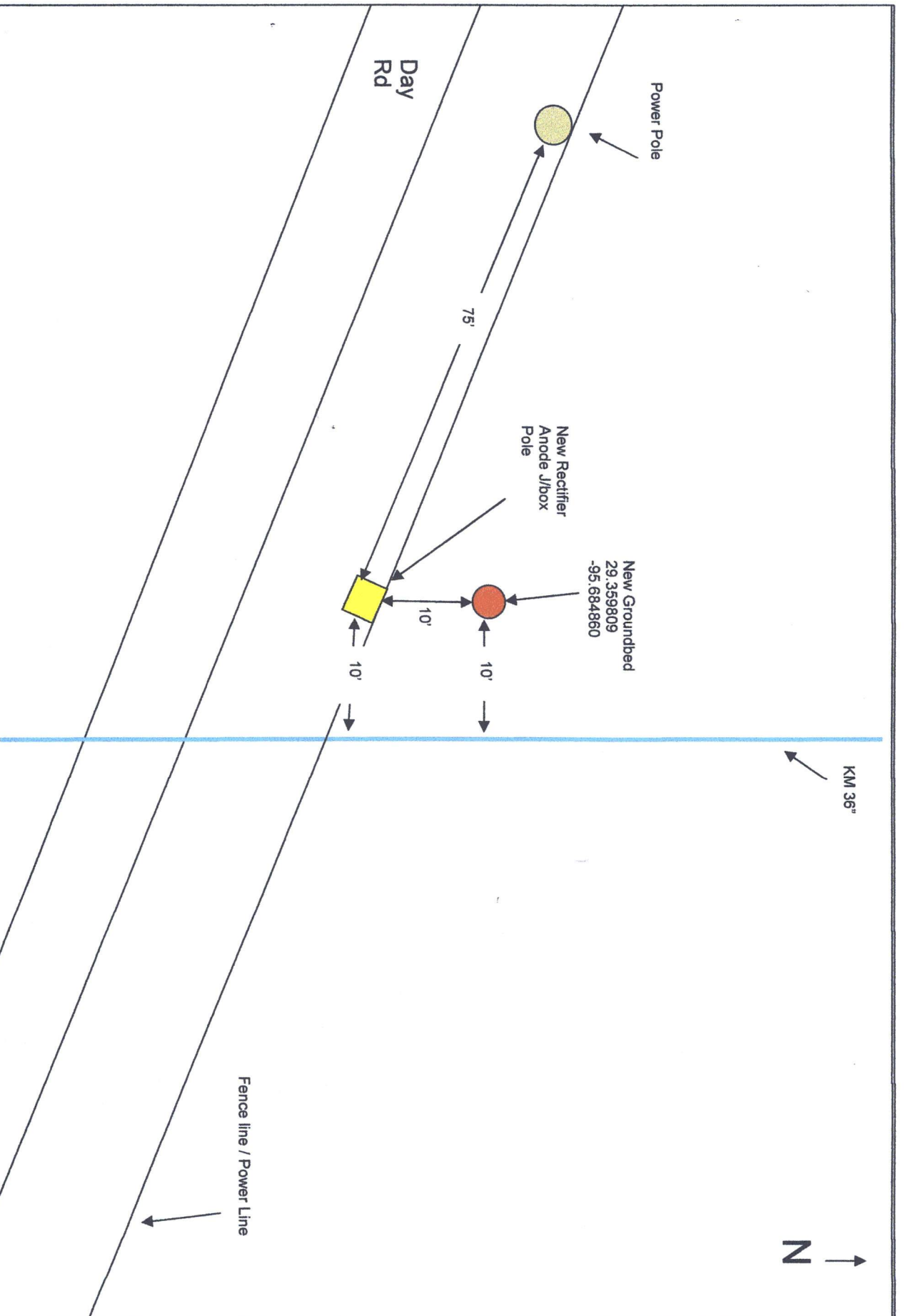
© 2014 Google

Google earth

29°21'35.75" N 95°41'05.29" W elev 64 ft eye alt 74 ft

Report a problem

EXHIBIT "A"



KINDER MORGAN TEJAS PIPELINE
A SUBSIDIARY OF KINDER MORGAN
HOUSTON, TX
MO CITY DISTRICT - MISSOURI CITY, TEXAS

SITE SPECIFIC DRAWING-RECTIFIER M/S36 200.5 MMO 1"X60" ANODE DEEPWELL
GROUNDBED. KINDER MORGAN TEJAS PIPELINE. Fort Bend, TX.

REFERENCE INVENTORY SHEET: 520-100 Mustang Main Line 1 Station 4 to Station 5, Sheet #094

DRAWN BY: Travis Flowers

SCALE: NONE

DATE: April 04, 2014