



**REVIEW BY FORT BEND COUNTY
COMMISSIONERS COURT**

**Fort Bend County
Engineering Department**
301 Jackson Suite 401
Richmond, Texas 77469
281.633.7500
Permits@fortbendcountytexas.gov

☒ Right of Way Permit
☐ Commercial Driveway Permit

Permit No: 2017-13717

Applicant: CenterPoint Energy

Job Location Site: 20055 Beechnut Street, Richmond, TX 77407

Bond No. **Date of Bond:** 4/28/1988 **Amount:** \$50,000.00

The above applicant came to make use of certain Fort Bend County property subject to, "The Order Regulating the Laying, Construction, Maintenance, and Repair of Buried Cables, Conduits, and Pole Lines, In, Under, Across or Along Roads, Streets, Highways, and Drainage Ditches in Fort Bend County, Texas, Under the Jurisdiction of the Commissioners Court of Fort Bend County, Texas," as passed by the Commissioners Court of Fort Bend County, Texas, of the Minutes of the Commissioners Court of Fort Bend County, Texas, to the extent that such order is not inconsistent with Chapter 181, Vernon's Texas Statutes and Codes Annotated.

Notes:

1. Evidence of review by the Commissioners Court must be kept on the job site and failure to do so constitutes grounds for job shutdown.
2. Written notices are required:
 - a. 48 hours in advance of construction start up, and
 - b. When construction is completed and ready for final inspection, submit notification to Permit Administrator thru MyGovernmentOnline.org portal.
3. This permit expires one (1) year from date of permit if construction has not commenced.

On this 23rd day of May, 2017, Upon Motion of Commissioner Meyers, seconded by Commissioner Morales, duly put and carried, it is ORDERED, ADJUDGED AND DECREED that said notice of said above purpose is hereby acknowledged by the Commissioners Court of Fort Bend County, Texas, and that said notice be placed on record according to the regulation order thereof.

Signature

Presented to Commissioners Court and approved.

By: Charles O. Ay
County Engineer

Date Recorded 5-30-2017 Comm. Court No. 9N

N/A


Clerk of Commissioners Court

By:

Drainage District Engineer/Manager

By:

Deputy



**PERMIT APPLICATION REVIEW FORM FOR
CABLE, CONDUIT, AND POLE LINE ACTIVITY
IN FORT BEND COUNTY**

**Fort Bend County
Engineering Department**
301 Jackson Suite 401
Richmond, Texas 77469
281.633.7500
Permits@fortbendcountytexas.gov

- ☒ Right of Way Permit
☐ Commercial Driveway Permit

Permit No: 2017-13717

The following "Notice of Proposed Cable, Conduit, and/or Pole Line activity in Fort Bend County" and accompanying attachments have been reviewed and the notice conforms to appropriate regulations set by Commissioner's Court of Fort Bend County, Texas.

(1) COMPLETE APPLICATION FORM:

- ☒ a. Name of road, street, and/or drainage ditch affected.
☒ b. Vicinity map showing course of directions
☒ c. Plans and specifications

(2) BOND:

- ☐ County Attorney, approval when applicable.
- ☒ Perpetual bond currently posted. Bond No: Amount: \$50,000.00
- ☐ Performance bond submitted. Bond No: Amount:
- ☐ Cashier's Check Check No: Amount:

(3) DRAINAGE DISTRICT APPROVAL (WHEN APPLICABLE):

Drainage District Approval

Date

We have reviewed this project and agree it meets minimum requirements.

Charles O. Al

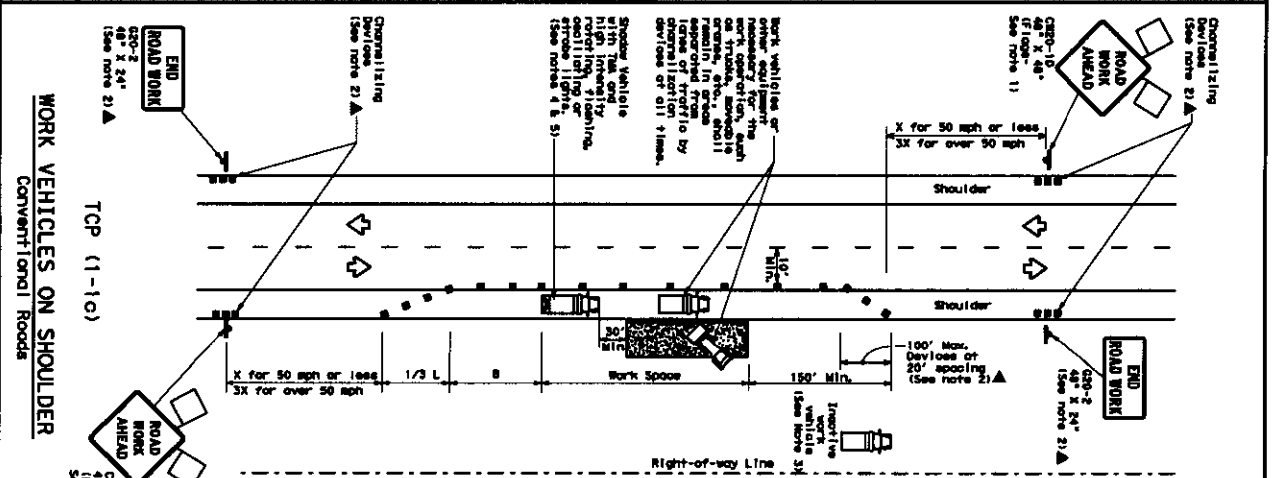
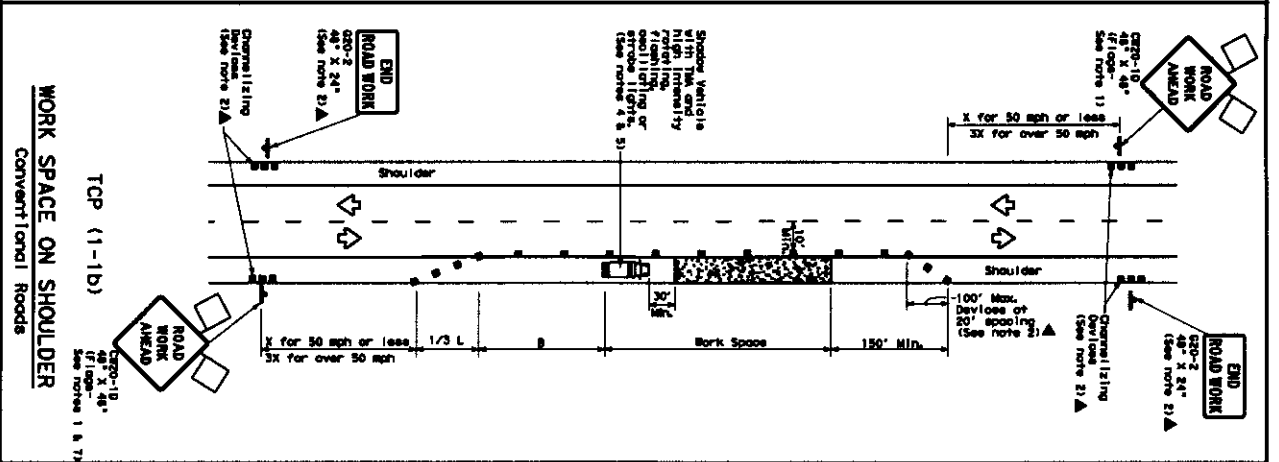
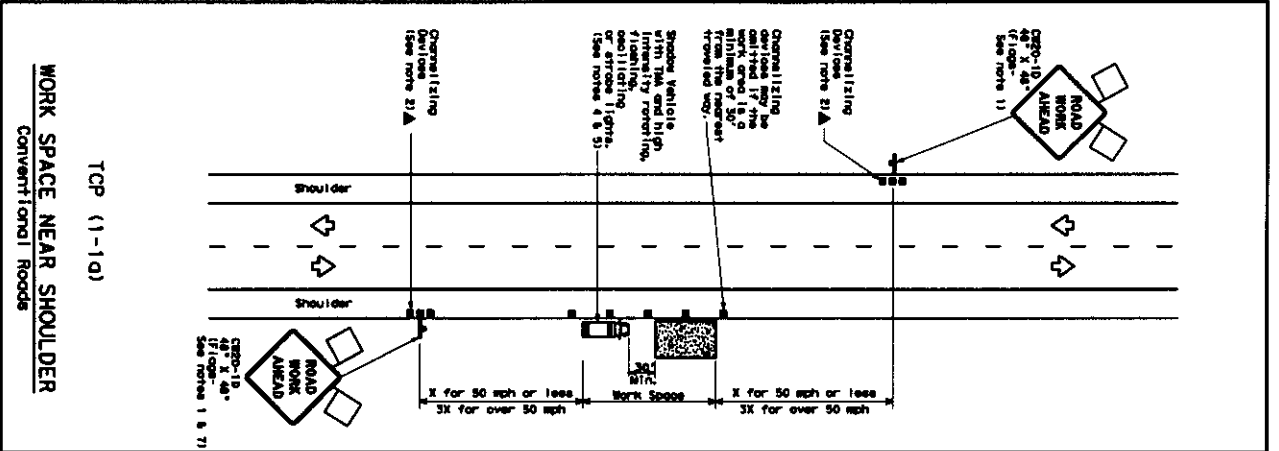
Permit Administrator

5/15/17

Date

DISCLAIMER: The use of this standard is governed by the "Texas Engineering Practice Act". No warranty of any kind is made by TxDOT for any purpose whatsoever. TxDOT assumes no responsibility for the design, plan or this standard or for incorrect results or damage resulting from its use.

DATE: FILE:



LEGEND

Symbol	Description
□	Channelizing Device
○	Truck Mounted Attenuator (TMA)
△	Portable Channelizing Device (PCD)
▲	Flashing Arrow Board
▲	Flashing Arrow Board
▲	Traffic Flow
▲	Flag

Sign	Minimum	Recommended	Maximum
Size	Length	Width	Height
30	150'	180'	30'
35	200'	225'	35'
40	250'	275'	40'
45	300'	325'	45'
50	350'	375'	50'
55	400'	425'	55'
60	450'	475'	60'
65	500'	525'	65'
70	550'	575'	70'
75	600'	625'	75'

* Conventional Roads Only
* Topor lengths have been rounded off.
* Length of Topor (FT) = Width of Offset (FT) x Selected Speed (mph)

TYPICAL USAGE

Sign	Short Item	Intermediate Item	Long Item
Station	Station	Station	Station
1	2	3	4

GENERAL NOTES

1. All signs shall be placed in the line of travel.
2. Signs shall be placed in the line of travel.
3. Signs shall be placed in the line of travel.
4. Signs shall be placed in the line of travel.
5. Signs shall be placed in the line of travel.
6. Signs shall be placed in the line of travel.
7. Signs shall be placed in the line of travel.
8. Signs shall be placed in the line of travel.
9. Signs shall be placed in the line of travel.
10. Signs shall be placed in the line of travel.

For information on additional contract work, please contact the project engineer. The project engineer will be able to provide the necessary information.

Texas Department of Transportation
Traffic Control Plan
Conventional Road
Shoulder Work

TCP (1-1)-12

Item	Quantity	Unit	Value
1	1	1	1
2	1	1	1
3	1	1	1
4	1	1	1
5	1	1	1
6	1	1	1
7	1	1	1
8	1	1	1
9	1	1	1
10	1	1	1