

AMENDED ORDER CALLING ELECTION FOR CREATION OF
THE FORT BEND COUNTY ASSISTANCE DISTRICT NO. 11 AND
IMPOSITION OF A SALES AND USE TAX

WHEREAS, the Commissioners Court of Fort Bend County (the "County") approved an Order Calling Election for Creation of the Fort Bend County Assistance District No. 11 (the "District") and the Imposition of a Sales and use Tax on February 14, 2017 (the "Order"); and

WHEREAS, the Commissioners Court had determined that the property description attached as Exhibit A to the Order includes areas that were not intended to be included within the boundaries of the proposed District; and

WHEREAS, the Commissioners Court desires to amend the Order to remove such unintended areas and reflect the proper description of the boundaries for the District;

NOW, THEREFORE, BE IT ORDERED BY THE COMMISSIONERS COURT OF FORT BEND COUNTY THAT THE ORDER IS HEREBY MODIFIED AS FOLLOWS:

Section 1. Exhibit A of the Order shall be deleted and replaced with the Exhibit A attached hereto.

This Amended Order does not alter, modify, or otherwise change any part of the Order, as amended, except as specifically stated in this Amended Order.

PASSED AND APPROVED this April 25, 2017



Robert E. Hebert, County Judge

ATTEST:



Laura Richard, County Clerk

(SEAL)


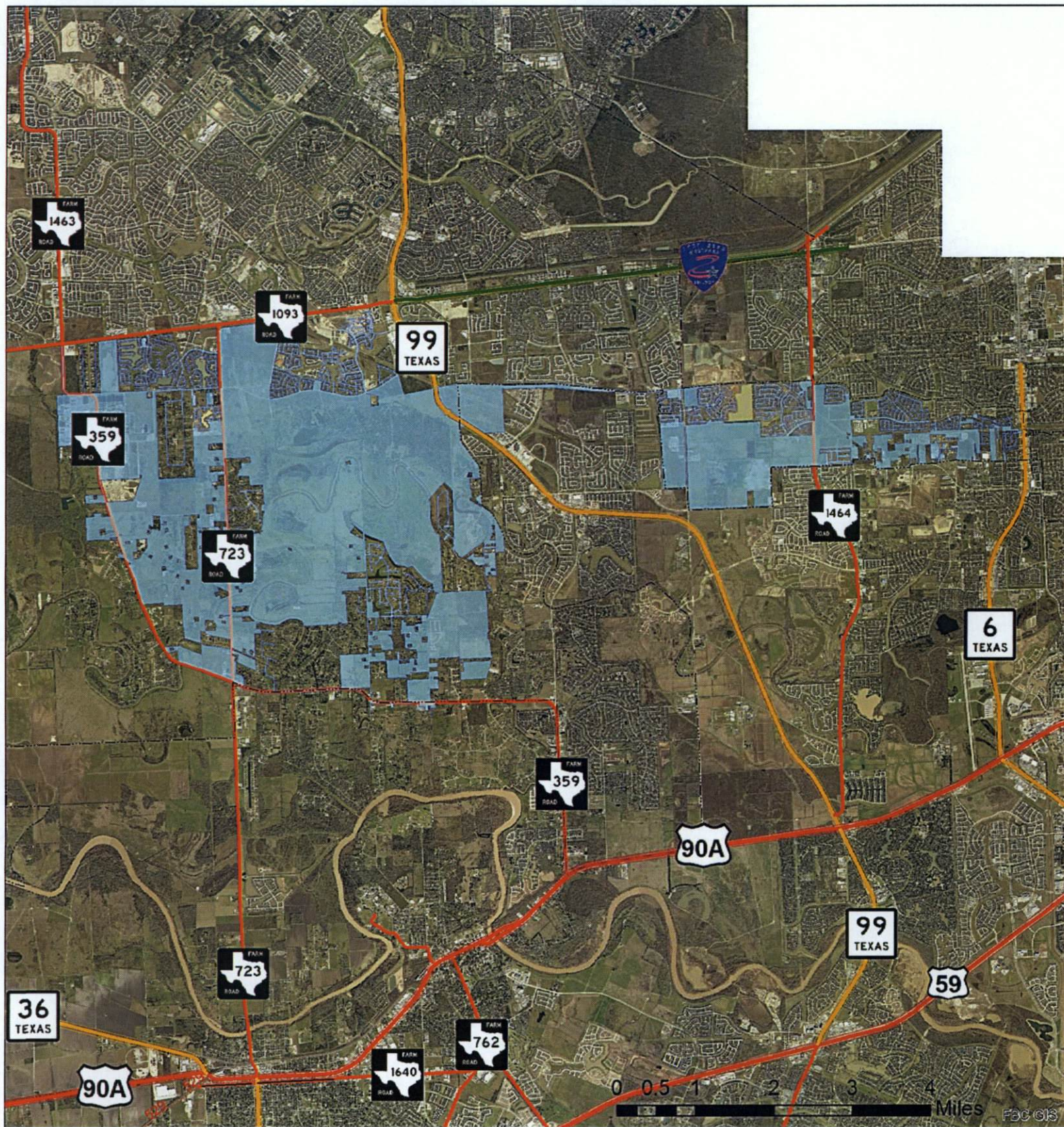
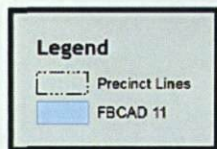


EXHIBIT A
PROPERTY DESCRIPTION
OF FORT BEND COUNTY ASSISTANCE DISTRICT NO. 11



Proposed Fort Bend County CAD # 11
Fort Bend County Engineering
April 25, 2017
Houston



LEGAL DISCLAIMER
 This is Geographical Information Systems (GIS) Data is a public resource of general information. The information is not intended for use in legal proceedings or as evidence. The County of Fort Bend makes no warranty, representation, or guarantee as to the content, sequence, accuracy, or completeness of any of the spatial data or data base information provided, regardless of how, used, or any decision made or action taken or not taken by any person relying on any information or data furnished within. If any errors are detected, please contact the GIS Division of Fort Bend County Engineering so they may be corrected.