



**REVIEW BY FORT BEND COUNTY
COMMISSIONERS COURT**

**Fort Bend County
Engineering Department**
301 Jackson Suite 401
Richmond, Texas 77469
281.633.7500
Permits@fortbendcountytx.gov



Right of Way Permit



Commercial Driveway Permit

Permit No: 2017-12600

Applicant: AT&T Texas

Job Location Site: Grand Parkway, Sugar Land, TX 77479

Bond No. **Date of Bond:** 3/6/2007 **Amount:** \$25,000.00

The above applicant came to make use of certain Fort Bend County property subject to, "The Order Regulating the Laying, Construction, Maintenance, and Repair of Buried Cables, Conduits, and Pole Lines, In, Under, Across or Along Roads, Streets, Highways, and Drainage Ditches in Fort Bend County, Texas, Under the Jurisdiction of the Commissioners Court of Fort Bend County, Texas," as passed by the Commissioners Court of Fort Bend County, Texas, of the Minutes of the Commissioners Court of Fort Bend County, Texas, to the extent that such order is not inconsistent with Chapter 181, Vernon's Texas Statutes and Codes Annotated.

Notes:

1. Evidence of review by the Commissioners Court must be kept on the job site and failure to do so constitutes grounds for job shutdown.
2. Written notices are required:
 - a. 48 hours in advance of construction start up, and
 - b. When construction is completed and ready for final inspection, submit notification to Permit Administrator thru MyGovernmentOnline.org portal.
3. This permit expires one (1) year from date of permit if construction has not commenced.

On this 4th day of April, 2017, Upon Motion of Commissioner Meyers, seconded by Commissioner Morales, duly put and carried, it is ORDERED, ADJUDGED AND DECREED that said notice of said above purpose is hereby acknowledged by the Commissioners Court of Fort Bend County, Texas, and that said notice be placed on record according to the regulation order thereof.

Signature

By: Charles O. Ay
for County Engineer

N/A

By: _____
Drainage District Engineer/Manager

Presented to Commissioners Court and approved.

Date Recorded 4-6-17 Comm. Court No. 12F

Clerk of Commissioners Court

By: Ronda W. Llo
Deputy



**PERMIT APPLICATION REVIEW FORM FOR
CABLE, CONDUIT, AND POLE LINE ACTIVITY
IN FORT BEND COUNTY**

**Fort Bend County
Engineering Department**
301 Jackson Suite 401
Richmond, Texas 77469
281.633.7500
Permits@fortbendcountytexas.gov

- ☒ Right of Way Permit
☐ Commercial Driveway Permit

Permit No: 2017-12600

The following "Notice of Proposed Cable, Conduit, and/or Pole Line activity in Fort Bend County" and accompanying attachments have been reviewed and the notice conforms to appropriate regulations set by Commissioner's Court of Fort Bend County, Texas.

(1) COMPLETE APPLICATION FORM:

- ☒ a. Name of road, street, and/or drainage ditch affected.
☒ b. Vicinity map showing course of directions
☒ c. Plans and specifications

(2) BOND:

- ☐ County Attorney, approval when applicable.
- ☒ Perpetual bond currently posted. Bond No: [REDACTED] Amount: \$25,000.00
- ☐ Performance bond submitted. Bond No: _____ Amount: _____
- ☐ Cashier's Check Check No: _____ Amount: _____

(3) DRAINAGE DISTRICT APPROVAL (WHEN APPLICABLE):

Drainage District Approval

Date

We have reviewed this project and agree it meets minimum requirements.

Charles O. Al

Permit Administrator

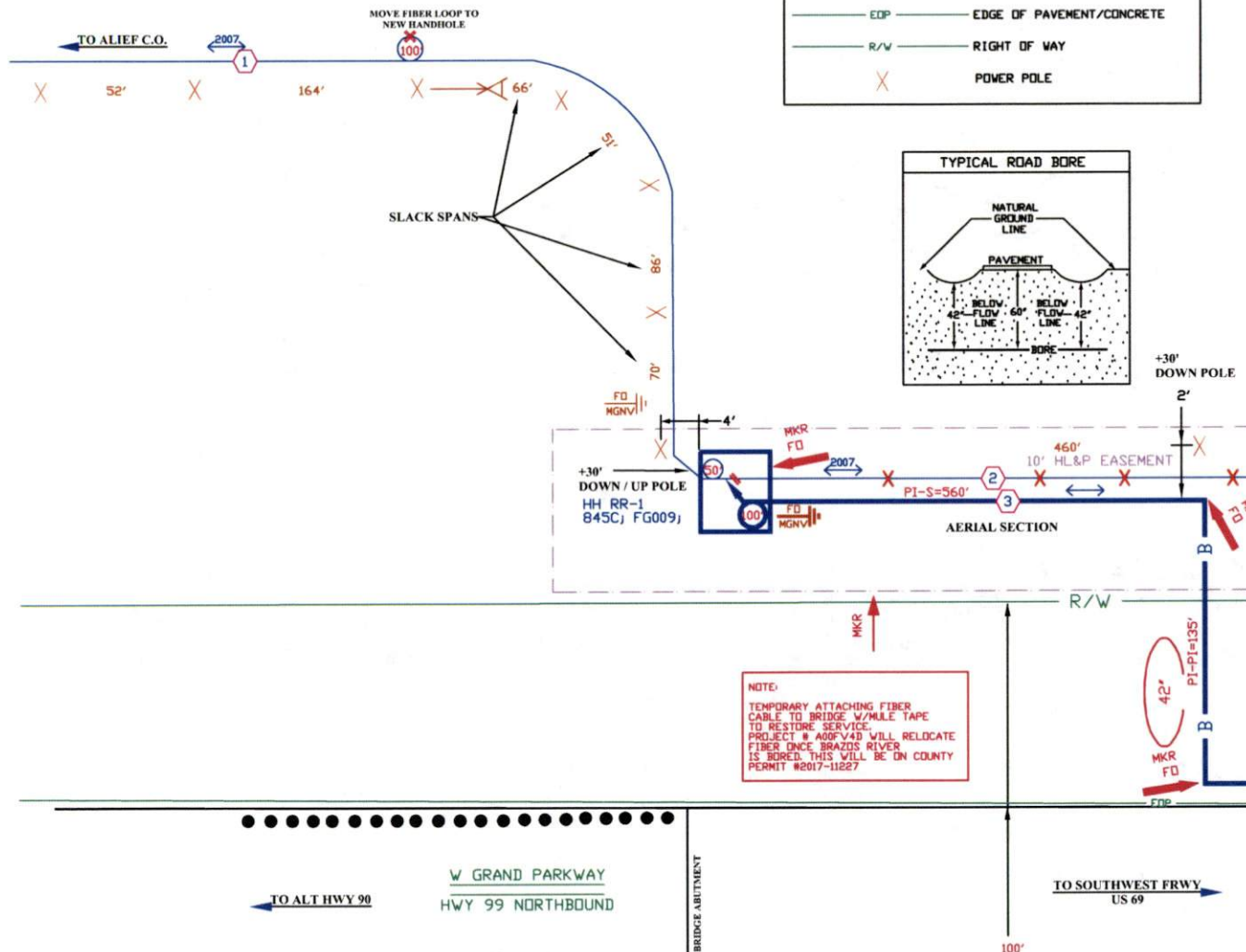
3/28/17
Date

FORT BEND COUNTY NOTIFICATION

1 SBQ2MT-216
/B2M; 8620'; 2007

2 SBQ2MT-216
/B22X; 0'; 2007

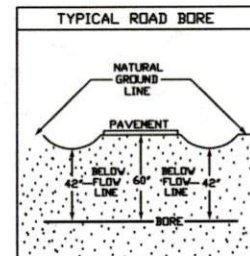
3 SBQ2MR-432
/B45C; 0'



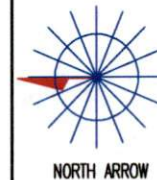
LEGEND

- B PROPOSED BURIED FIBER
- B EXISTING BURIED CABLE
- EDP EDGE OF PAVEMENT/CONCRETE
- R/W RIGHT OF WAY
- X POWER POLE

TYPICAL ROAD BORE



SPECIAL
CIRCUITS N
6203
FORWARDED N
PERMIT
REQUIRED N



OPERATING RANGE OF JOB STEPS

TASK TO

MFRC 845C

TRANSMISSION ZONE
RZ 0 CZ 0 TAPER CODE 114302

CAUTION HIGH VOLTAGE
KV 28.80 AERIAL Y BURIED Y

HIGHWAY PERMIT NO.

Utility CO CENT - CENTER POINT
REP NAME
REP TEL NO. (713) 207-2222
POLE CONTACTS (+) 0 (-) 0

Utility CO
REP NAME
REP TEL NO.
POLE CONTACTS (+) 0 (-) 0

Utility CO
REP NAME
REP TEL NO.
POLE CONTACTS (+) 0 (-) 0

PROJECT NO A00XM4E

TOT.PRINTS 2 PRINT NO. 2
NPA/NNX: 281-232 PRT:281232

EXCH. RICH-ROSE

TAX DIST. FG009

GEO LOC. W89232

ENGR. MB

DRAWN DW

TELEPHONE NO. (281) 341-4312

REC. REF. 240-275-11

MAP REF. 567X

SCALE NONE

ISSUE DATE

PROJ TITLE CABLE DNG GRAND PKWY @ BRAZOS

REV. NUMBER

DATE REV.

SEE PRINT 1

--Proprietary--
Not for use or disclosure outside the AT&T companies except under written agreement.

**PERMIT REQUIREMENTS
(September 2016)**

**FORT BEND GRAND PARKWAY TOLL ROAD AUTHORITY
AND
FORT BEND COUNTY TOLL ROAD AUTHORITY
(collectively known as FBTRA)**

- A preconstruction meeting with Authority's staff will be required before commencing work. Contact Phil Martin with FBTRA at (713) 574-5261 office; (832) 907-5726 cell), or philmartin@mikestoneassociates.com, to schedule the meeting.
- All work within the right-of-way shall be performed in accordance with TxDOT standards and specifications as to the installation and materials used. All materials and mix designs to be placed in TxDOT right-of-way must be obtained from TxDOT approved sources and be of approved TxDOT or FBTRA mix designs.
- At least five (5) working days prior to any excavation, permittee shall request the location of all underground utilities within the work area by calling 811, and contacting local municipalities, utility districts, school districts, or any other utility owners. Do not perform underground work on the project until FBTRA owned facilities have been located and marked. Use caution when working in these areas to avoid damaging or interfering with existing facilities. Permittee shall be responsible for relocating and/or adjusting any utilities within the work area.
- Any work within the toll road right of way requires a traffic control plan (TCP); even if lanes are not affected. Utility borings that don't require equipment or personnel within the right of way do not require TCP.
- This permit is subject to a *separate* traffic control plan being approved by the Authority's Engineer. All work must follow the TxDOT Traffic Control Plan Standards, Latest Revision, or if approved, Typical Applications shown in the *Texas Manual on Uniform Traffic Control Devices*, Latest Revision, Chapter 6-H. The advanced warning signage shown on standards *BC (1)-14* thru *BC (12)-14* will be required. It is mutually agreed and understood that the implementation and maintenance of the traffic control plan shall be the responsibility of the Permittee. Contractor is required to supply all sub-contractors with a copy of this permit and approved traffic control plan. The person in charge for permittee/Contractor on the job site shall have a copy of the permit and approved Traffic Control Plan (TCP) at all times.
- No lane closures permitted during peak hours without authorization from the Authority. Peak hours are weekdays from 5am to 9am, and 3pm to 7pm. No lane closures on holidays or holiday weekends.
- Designate in writing, a Contractor's Responsible Person (CRP) and an alternate to be the representative of the Contractor who is responsible for taking or directing corrective measures regarding the traffic control. The CRP or alternate must be accessible by phone 24 hr. per day and able to respond when notified. The CRP and alternate must comply with the requirements of TxDOT Specification, Section 7.2.6.5., "Training."
- Flaggers must be courteous and able to effectively communicate with the public. When directing traffic, flaggers must dress appropriately, wear high-visibility safety apparel, use flags, signs, stop-slow paddles, and other hand-signaling devices, and follow the flagging procedures in the TMUTCD. Comply with the requirements of TxDOT Specification Section 7.2.6.5., "Training."

- Workers involved with traffic control, including the maintenance of the traffic control, must comply with the requirements of TxDOT Specification, Section 7.2.6.5., "Training."
- Provide a copy of the certification of completion to the Engineer, except in the case of Contractor-developed Training. Ensure the certification of completion includes the following:
 - name of provider and course title,
 - name of participant,
 - date of completion, and
 - date of expiration.

For Contractor developed-Training, maintain a log of attendees. Make the log available upon request. Ensure the log is legible and includes the following:

- print name and signature of participant,
 - name and title of trainer, and
 - date of training.
- The Permittee shall coordinate the sequence of construction and traffic control plan with any adjacent construction or maintenance projects. No overnight lane closures will be permitted, unless otherwise approved by the Authority's Engineer.
- Work performed within the waterways, such as rivers, creeks, bayous, and drainage ditches, is subject to the concurrence of appropriate regulatory agencies.
- The Permittee certifies that its drainage system meets all storm water quality criteria of the County and/or City where the permit is located.
- All excavations within the right-of-way shall be backfilled according to the *TxDOT Standard Specifications for Construction and Maintenance of Highways, Streets, and Bridges (SPECS)*, Item 400, as currently amended. All surplus material shall be removed from the right-of-way, and the excavation finished flush with surrounding natural ground.
- In no event will an edge drop-off be permitted during the hours of darkness. If the Contractor is unable to complete a section before the end of the work day, base material capable of vehicle support shall be pulled back to the existing edge on a 4:1 or flatter slope, to provide for driver and pedestrian safety.
- The Contractor shall not create a dirt nuisance or safety hazard in any roadway. The pavement shall be cleaned daily.
- All exposed dirt surfaces shall be fully block sodded, unless otherwise approved by the Authority's Engineer. A slope of 4:1, or flatter, shall be required on the ditch front slope. Sod/grass shall be watered until roots have established into soil.
- No valves, meter boxes, cleanouts, ground boxes, handholes, manhole covers, etc. will be allowed in the pavement. These appurtenances shall be relocated elsewhere within the right-of-way, unless otherwise approved by the Authority's Engineer.
- The Texas Universal Triangular Slip Base Sign Supports shall be required for all signage within the right-of-way. Proposed signs, or those which require relocation, shall be done in accordance with the following TxDOT standards: *SMD (GEN)-08*, *SMD (SLIP-1)-08*, *SMD (SLIP-2)-08*, and *SMD (SLIP-3)-08*.
- All work zone pavement markings shall meet the requirements of TxDOT Specification, Item 662. All permanent pavement markings shall meet the requirements of TxDOT Specification, Item 666, and be placed in accordance with the following standards: *PM (1)-12*, *PM (2)-12*, *PM (3)-12*, and

PM (4)-12. All raised pavement markers shall meet the requirements of TxDOT Specification, Item 672.

- Existing pavement markings shall be removed according to the requirements of TxDOT Specification, Item 677, or to the satisfaction of the Authority's Engineer. All pavement surfaces shall be cleaned and prepared in accordance with TxDOT Specification, Item 678.
- The Contractor shall employ at his/her expense, an approved commercial testing laboratory to perform testing on materials (such as concrete, base, lime, and asphalt). Sample and test concrete in accordance with TxDOT Specifications. Certified reports of all test results shall be submitted to the Authority's Engineer. Make at least one set of test specimens for each element cast each day. Cure these specimens under the same conditions as the portion of the structure involved for all stages of construction. Ensure safe handling, curing, and storage of all test specimens.
- Should the existing roadway pavement or other feature be damaged, the permittee shall make repairs as specified by the Authority's Engineer.
- Inlet depressions in concrete pavement must be removed to prevent ponding in the pavement.
- All storm sewer and culvert pipes used shall be Reinforced Concrete Pipe (RCP).
- Culvert crossings within the 30-foot clear zone (parallel culverts) shall be required to have minimum 6:1 sloping ends known as Safety End Treatments (SETs). The culvert shall have sufficient length to allow the 6:1 slope to be achieved from the top edge of pavement to the flowline at the bottom end of the SET. Culverts that exceed 50' in length shall have a junction box for clean out as specified by the Authority's Engineer.
- Culverts larger than single 33-inch diameter, double 30-inch diameter, or three or more 12-inch diameter shall require safety pipe runners.
- Riprap or stabilizing material shall be provided and installed by grantee at time of construction as directed by Area Engineer.
- Full-depth saw cut shall be made to facilitate removal of the concrete within the limits of the required full-depth cuts. Concrete adjacent to the patch shall not be spalled or fractured by the removal procedure.
- Work areas that have been disturbed must be returned to the original condition and may be required to place grass sod and continual watering until roots are established.
- Placement or removal of beautification on right of way shall be under the direction of the Authority, at the permittees expense. This includes but not limited to landscape, bushes, trees, etc.
- The Grantee certifies that its storm water runoff to the right of way (Authority's/County/State) shall not be contaminated by any industrial processes or significant pollutants, and the Authority/County/State shall not be held liable for any pollutants entering the right of way through storm water connections.
- Grantee shall meet all Americans with Disabilities Act (ADA) and Texas Department of Licensing Regulation (TDLR) requirements for items including but not limited to sidewalks and wheelchair ramps.

- Grantee shall obtain overall environmental clearance with all appropriate regulatory agencies prior to beginning construction. Approval of this request by the Authority/County does not relieve the Grantee or its agents of this obligation.
- Work performed on railroad right-of-way or easements controlled by others is subject to the concurrence of the owner of said properties. Approval of this request by the Authority/County does not relieve the Grantee of this obligation.
- The complete permit package including TCP shall be on the project site at all times and available for review by Authority/County representatives.
- Upon completion of work, submit CADD/Microstation files and pdf of Record Drawings to Phil Martin with the Authority.
- The Permittee shall indemnify and save harmless the Authority, County and State from any and all damages or losses that may develop due to this project.
- All TxDOT standards are available online for free download:
Statewide <http://www.dot.state.tx.us/business/standardplanfiles.htm>
Houston District <http://www.dot.state.tx.us/hou/specinfo/specs.htm>

ADDITIONAL REQUIREMENTS FOR UTILITIES

- Markers must be placed at the right of way line for all underground utilities. Markers must indicate owners name and contact information.
- All work must meet TxDOT / State of Texas utility accommodation requirements
- Utility owner must provide owner's responsible person's name and contact information (not contractor's contact information). Owner's responsible person must be available 24 hours/day – 7 days/week for emergency contact.
- Access to SH 99 (Grand Parkway) or Fort Bend Parkway must be coordinated with Phil Martin prior to work.
- Bore pits within the right of way must be protected during non-work hours.
- Contact Phil Martin with FBTRA at (713) 574-5261 office; (832) 907-5726 cell), or philmartin@mikestoneassociates.com, at least 48 hours prior to starting work within toll road right of way.
- Markers must be placed at the right of way line for all underground utilities. Markers must indicate owners name and contact information.
- All work must meet TxDOT / State of Texas utility accommodation requirements
- Utility owner must provide owner's responsible person's name and contact information (not contractor's contact information) for any questions during construction. Owner's responsible person must be available 24 hours/day – 7 days/week for emergency contact.
- Access to SH 99/Grand Parkway must be coordinated with Phil Martin prior to work.

- Borings must be cased from right of way line to right of way line, unless other approval is received from the Authority

The Authority will assist as follows:

1. Provide inspection of construction.
2. This permit issued subject to a traffic control plan, which will be prepared, signed/sealed by permittees agent, will approved by the Authority's Engineer. No work within the right of way shall begin until this approval has been granted.