



**REVIEW BY FORT BEND COUNTY
COMMISSIONERS COURT**

12H
**Fort Bend County
Engineering Department**
301 Jackson Suite 401
Richmond, Texas 77469
281.633.7500
Permits@fortbendcountytexas.gov

☒ Right of Way Permit
☐ Commercial Driveway Permit

Permit No: 2017-12604

Applicant: Dawson Geophysical Company

Job Location Site: County Lane Road, Simonton, TX 77476

Bond No. **Date of Bond:** 3-27-17 **Amount:** \$5,000.00

The above applicant came to make use of certain Fort Bend County property subject to, "The Order Regulating the Laying, Construction, Maintenance, and Repair of Buried Cables, Conduits, and Pole Lines, In, Under, Across or Along Roads, Streets, Highways, and Drainage Ditches in Fort Bend County, Texas, Under the Jurisdiction of the Commissioners Court of Fort Bend County, Texas," as passed by the Commissioners Court of Fort Bend County, Texas, of the Minutes of the Commissioners Court of Fort Bend County, Texas, to the extent that such order is not inconsistent with Chapter 181, Vernon's Texas Statutes and Codes Annotated.

Notes:

1. Evidence of review by the Commissioners Court must be kept on the job site and failure to do so constitutes grounds for job shutdown.
2. Written notices are required:
 - a. 48 hours in advance of construction start up, and
 - b. When construction is completed and ready for final inspection, submit notification to Permit Administrator thru MyGovernmentOnline.org portal.
3. This permit expires one (1) year from date of permit if construction has not commenced.

On this 4th day of April, 2017, Upon Motion of Commissioner Meyers, seconded by Commissioner Morales, duly put and carried, it is ORDERED, ADJUDGED AND DECREED that said notice of said above purpose is hereby acknowledged by the Commissioners Court of Fort Bend County, Texas, and that said notice be placed on record according to the regulation order thereof.

Signature

By: Charles O. Ay
for County Engineer

N/A

By: _____
Drainage District Engineer/Manager

Presented to Commissioners Court and approved.

Date Recorded 4-10-17 Comm. Court No. 12H

Clerk of Commissioners Court

By: Annika Willis
Deputy



**PERMIT APPLICATION REVIEW FORM FOR
CABLE, CONDUIT, AND POLE LINE ACTIVITY
IN FORT BEND COUNTY**

**Fort Bend County
Engineering Department**
301 Jackson Suite 401
Richmond, Texas 77469
281.633.7500
Permits@fortbendcountytexas.gov

- ☒ Right of Way Permit
☐ Commercial Driveway Permit

Permit No: 2017-12604

The following "Notice of Proposed Cable, Conduit, and/or Pole Line activity in Fort Bend County" and accompanying attachments have been reviewed and the notice conforms to appropriate regulations set by Commissioner's Court of Fort Bend County, Texas.

(1) COMPLETE APPLICATION FORM:

- | | |
|-------------------------------------|--|
| <input checked="" type="checkbox"/> | a. Name of road, street, and/or drainage ditch affected. |
| <input checked="" type="checkbox"/> | b. Vicinity map showing course of directions |
| <input checked="" type="checkbox"/> | c. Plans and specifications |

(2) BOND:

- | | | | |
|-------------------------------------|--|----------------------|--------------------|
| <input type="checkbox"/> | County Attorney, approval when applicable. | | |
| <input type="checkbox"/> | Perpetual bond currently posted. | Bond No: _____ | Amount: _____ |
| <input type="checkbox"/> | Performance bond submitted. | Bond No: _____ | Amount: _____ |
| <input checked="" type="checkbox"/> | Cashier's Check | Check No: 9458923291 | Amount: \$5,000.00 |

(3) DRAINAGE DISTRICT APPROVAL (WHEN APPLICABLE):

Drainage District Approval

Date

We have reviewed this project and agree it meets minimum requirements.

Charles O. Ay

Permit Administrator

3/28/17
Date



Terms and Conditions (Remitter and Payee):

- * Please keep this copy for your record of the transaction
- * The laws of a specific state will consider these funds to be "abandoned" if the Cashier's Check is not cashed by a certain time
 - Please cash/deposit this Cashier's Check as soon as possible to prevent this from occurring
 - In most cases, the funds will be considered "abandoned" before the "Void After" Date
- * Placing a Stop Payment on a Cashier's Check
 - Stop Payment can only be placed if the Cashier's Check is lost, stolen, or destroyed
 - We may not re-issue or refund the funds after the stop payment has been placed until 90 days after the original check was issued
- * Please visit a Chase branch to report a lost, stolen, or destroyed Cashier's Check or for any other information about this item

**FOR YOUR PROTECTION SAVE THIS COPY
CASHIER'S CHECK**

Customer Copy

9458923291

03/27/2017

Void after 7 years

Remitter: DAWSON GEOPHYSICAL COMPANY

**** 5,000.00 ****

Pay To The Order Of: FORT BEND COUNTY

Memo:

Note: For information only. Comment has no effect on bank's payment.

Drawer: **JPMORGAN CHASE BANK, N.A.**


NON NEGOTIABLE

282111107 NEW 01/08 8810004306

CHASE		CASHIER'S CHECK		9458923291	
HOLD DOCUMENT UP TO THE LIGHT TO VIEW TRUE WATERMARK		HOLD DOCUMENT UP TO THE LIGHT TO VIEW TRUE WATERMARK		25-3	
Date: 03/27/2017		Date: 03/27/2017		Void after 7 years	
Remitter: DAWSON GEOPHYSICAL COMPANY		Remitter: DAWSON GEOPHYSICAL COMPANY		440	
Pay To The Order Of: FORT BEND COUNTY		Pay To The Order Of: FORT BEND COUNTY			
Pay: FIVE THOUSAND DOLLARS AND 00 CENTS		Pay: FIVE THOUSAND DOLLARS AND 00 CENTS		** 5,000.00 **	
Memo: Do not write outside this box		Memo: Do not write outside this box			
Note: For information only. Comment has no effect on bank's payment.		Note: For information only. Comment has no effect on bank's payment.			
Managing Director		Managing Director			
JPMorgan Chase Bank, N.A.		JPMorgan Chase Bank, N.A.			
Columbus, OH		Columbus, OH			

RECORD OF CHECKS FOR DEPOSIT

CHECKS LIST EACH SEPARATELY	DATE	ACCOUNT	DOLLARS	CENTS
1				
2				
3				
4				
5				
6				
7				
8				
9				
10				
11				
12				
13				
14				
15				
16				
17				
18				
19				
20				
21				
22				
23				
24				
25				
26				
27				
28				
29				
30				
31				
32				
33				
34				
35				
36				
37				
38				
39				
40				
41				
42				
43				
44				
45				
46				
47				
48				
49				
50				
51				
52				
53				
54				
55				
56				
57				
58				
59				
60				
61				
62				
63				
64				
65				
66				
67				
68				
69				
70				
71				
72				
73				
74				
75				
76				
77				
78				
79				
80				
81				
82				
83				
84				
85				
86				
87				
88				
89				
90				
91				
92				
93				
94				
95				
96				
97				
98				
99				
100				
TOTAL THIS SIDE				
ENTER THE TOTAL IN THE SPACE PROVIDED				
CASH COUNT — FOR OFFICE USE				
X 100				
X 50				
X 20				
X 10				
X 5				
X 2				
X 1				
TOTAL			\$	



PRINT

Order Confirmation

Fort Bend County, Office of County Clerk

301 Jackson Street
Richmond, TX 77469
U.S.A.

TXCLASS

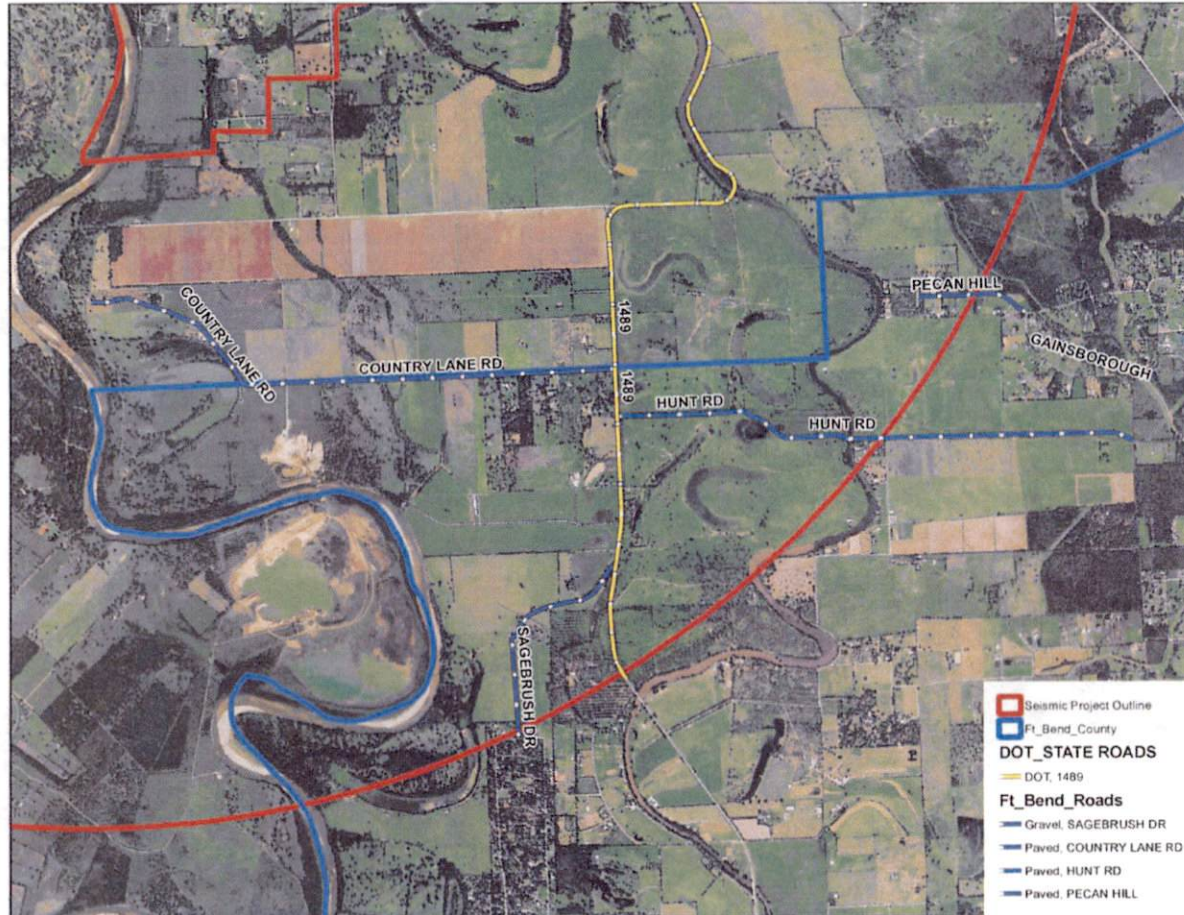
Order Date:	4/6/2017	Order Number:	TXO01639712
Participant Name:	Fort Bend County, Office of County Clerk		
Account Name:	2017-12604-DAWSON GEOPHYSICAL		
Account Number:	TXCLASS [REDACTED]	Authorized	Vickie Kirk
Transaction Type:	Contribution		
Transaction Amount:	\$5,000.00		
Bank Name:	PROSPERITY BANK		
Bank Account No:	[REDACTED]		
Payment Type:	ACH	<i>Please note you have made an ACH Contribution, these funds will not be available for withdrawal until the following business day.</i>	
ABA:	[REDACTED]		
Payment Instructions:			

Memo:

Email: clientservices@texasclass.com Tel: (800) 707-6242 Fax: (855) 848-9910 www.texasclass.com

DEPOSIT

PERMIT #	2017-12604
STYLE:	Dawson Geophysical Company County Lane Road, Simonton TX 77476
NAME PUT INTO TEXAS CLASS AS:	2017-12604-DAWSON GEOPHYSICAL
TEXAS CLASS ACCOUNT NUMBER	████████████████████
DEPOSIT AMOUNT:	\$5,000.00
DATE RECEIVED:	3/27/2017
DATE TRANSFERRED TO TEXAS CLASS:	4/6/2017

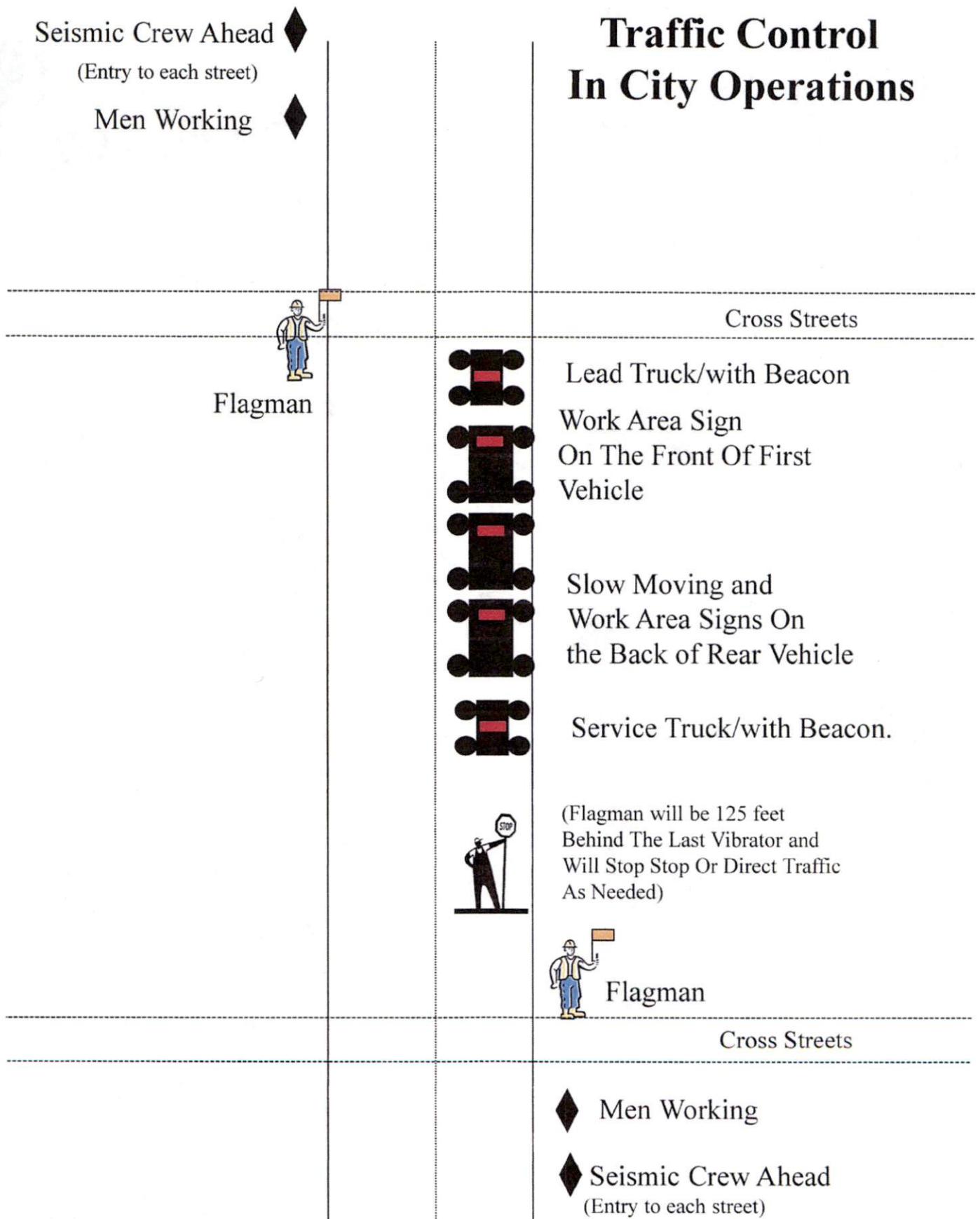


Seismic Crew Ahead

(Entry to each street)

Men Working

Traffic Control In City Operations



March 09, 2017



Ft Bend County Texas
Attn: Andy Meyers
22333 Grand Corner Drive
Katy, Texas 77494

RE: Seismic Survey

Dear Andy Meyers:

Dawson Geophysical Company (Contractor), operating on behalf of Kriti TE Energy., respectfully requests for your permission to conduct a 3-D Seismic Survey located in Ft Bend County. There will be **NO** cable crossings along the described roadways as our receiving equipment will be wireless. Minimal seismic traffic along the road's right-of-ways will be present during the permit term. This traffic will consist mostly of ATVs, small pick-ups and Vib trucks. Operations will take place along the routes highlighted in the attached plat along portions of COUNTRY LANE RD, HUNT RD, PECAN HILL, SAGEBRUSH DR.

Schedule of operations to begin on or within February 27, 2016 to June 30, 2017.

Dawson Geophysical shall place the proper warning signs to alert oncoming motorists of our operations. If congested areas are present, Dawson Geophysical Company shall provide proper signs and flagmen to control these areas. All Dawson company vehicles are equipped with flashing yellow beacons that are located on the roof. All Dawson Geophysical Company employees have the proper P.P.E equipment including bright orange safety vests and hardhats. (Depending on daily crew production, the crew may finish ahead of schedule).

Thanks for your prompt attention in this matter. If you have any questions, please contact me at the information provided below.

Troy Arnold | Contract Permit Agent
Dawson Geophysical Company
(281) 914-2519
Trarno8@aol.com