

**REVIEW BY FORT BEND COUNTY
COMMISSIONERS COURT**

**Fort Bend County
Engineering Department**
301 Jackson Suite 401
Richmond, Texas 77469
281.633.7500
Permits@fortbendcountytexas.gov

- Right of Way Permit
- Commercial Driveway Permit

Permit No: 2017-12175

Applicant: PS Light Wave, Inc.

Job Location Site: Burney Road, Houston, TX 77498

Bond No. **Date of Bond:** 12/13/2016 **Amount:** \$50,000.00

The above applicant came to make use of certain Fort Bend County property subject to, "The Order Regulating the Laying, Construction, Maintenance, and Repair of Buried Cables, Conduits, and Pole Lines, In, Under, Across or Along Roads, Streets, Highways, and Drainage Ditches in Fort Bend County, Texas, Under the Jurisdiction of the Commissioners Court of Fort Bend County, Texas," as passed by the Commissioners Court of Fort Bend County, Texas, of the Minutes of the Commissioners Court of Fort Bend County, Texas, to the extent that such order is not inconsistent with Chapter 181, Vernon's Texas Statutes and Codes Annotated.

Notes:

1. Evidence of review by the Commissioners Court must be kept on the job site and failure to do so constitutes grounds for job shutdown.
2. Written notices are required:
 - a. 48 hours in advance of construction start up, and
 - b. When construction is completed and ready for final inspection, submit notification to Permit Administrator thru MyGovernmentOnline.org portal.
3. This permit expires one (1) year from date of permit if construction has not commenced.

On this 14th day of March, 2017, Upon Motion of Commissioner Meyers, seconded by Commissioner Mokales, duly put and carried, it is ORDERED, ADJUDGED AND DECREED that said notice of said above purpose is hereby acknowledged by the Commissioners Court of Fort Bend County, Texas, and that said notice be placed on record according to the regulation order thereof.

Signature


By: Charles O. Ay
County Engineer

By: N/A
Drainage District Engineer/Manager

Presented to Commissioners Court and approved.

Date Recorded 3-16-2017 Comm. Court No. 11J

Clerk of Commissioners Court
By: Amada Wittles
Deputy



**PERMIT APPLICATION REVIEW FORM FOR
CABLE, CONDUIT, AND POLE LINE ACTIVITY
IN FORT BEND COUNTY**

**Fort Bend County
Engineering Department**
301 Jackson Suite 401
Richmond, Texas 77469
281.633.7500
Permits@fortbendcountytx.gov

- Right of Way Permit
- Commercial Driveway Permit

Permit No: 2017-12175

The following "Notice of Proposed Cable, Conduit, and/or Pole Line activity in Fort Bend County" and accompanying attachments have been reviewed and the notice conforms to appropriate regulations set by Commissioner's Court of Fort Bend County, Texas.

(1) COMPLETE APPLICATION FORM:

- a. Name of road, street, and/or drainage ditch affected.
- b. Vicinity map showing course of directions
- c. Plans and specifications

(2) BOND:

- County Attorney, approval when applicable.
- Perpetual bond currently posted. Bond No: [REDACTED] Amount: \$50,000.00
- Performance bond submitted. Bond No: _____ Amount: _____
- Cashier's Check Check No: _____ Amount: _____

(3) DRAINAGE DISTRICT APPROVAL (WHEN APPLICABLE):

Drainage District Approval

Date

We have reviewed this project and agree it meets minimum requirements.

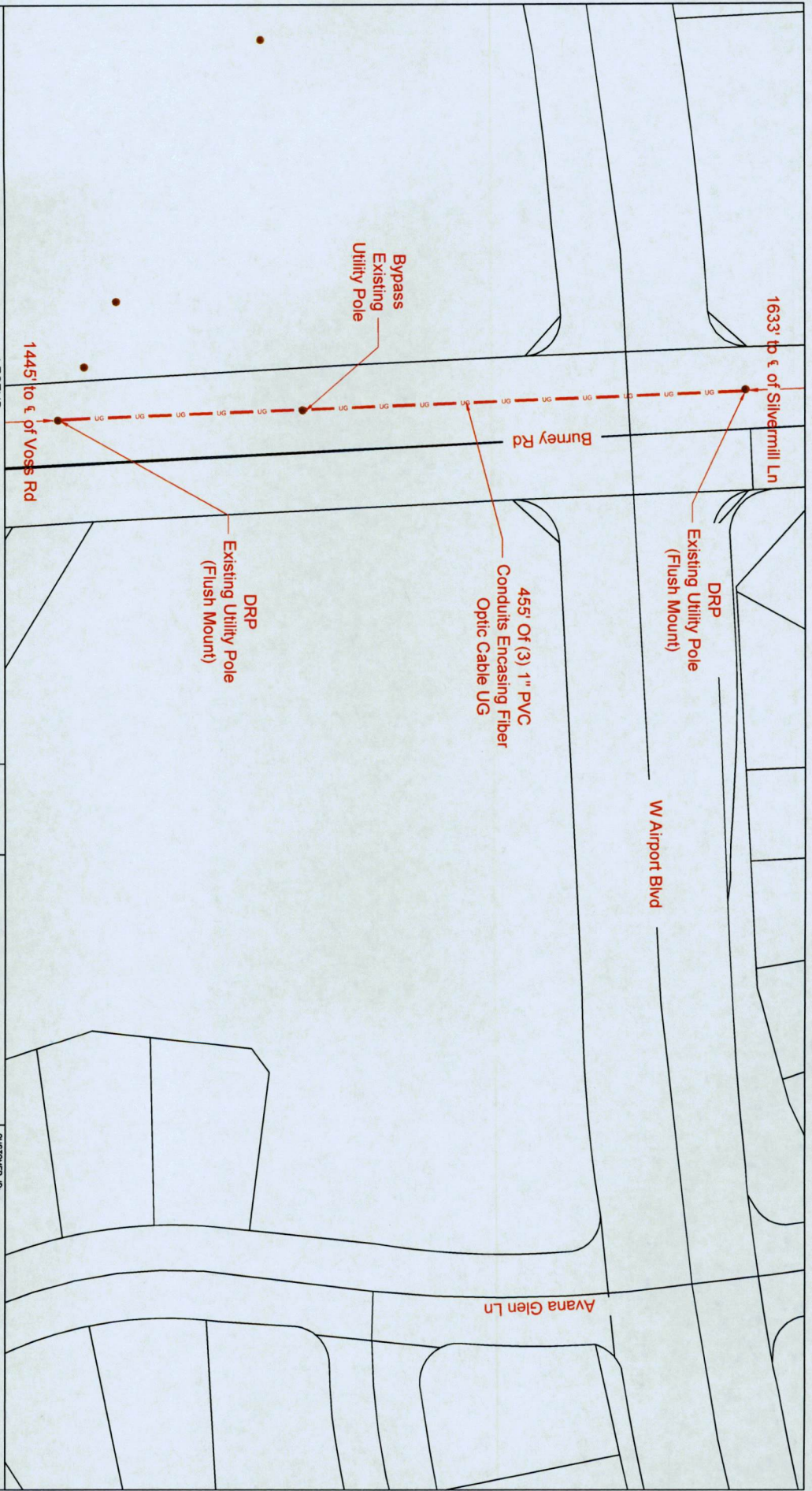
Charles O. AM

Permit Administrator

3/6/17

Date

- UG 3(1") HDPE W/ F.O. CABLE
 - UG 3(1.25") HDPE W/ F.O. CABLE
 - UG 1(2") HDPE W/ F.O. CABLE
 - UG 1(4") HDPE W/ 3(1.25") HDPE
 - UG FLEX INNERDUCT
 - AIR AERIAL FIBER OPTIC CABLE
 - CATS CATS CABLE
-
- PROPOSED CONDUIT
 - EXISTING CONDUIT
 - 1.25" EMT
 - R/W RIGHT-OF-WAY
 - EDGE-OF-PAVEMENT
 - FENCE
 - RACK LOCATION
-
- PSLW SET POLE
 - EXISTING SET POLE
 - EXISTING UTILITY POLE
 - PROPOSED PSLW VAULT (24"x36"x24")
 - EXISTING VAULT
 - PULLBOX
 - MDF LOCATION




PROPRIETARY INFORMATION - PROPERTY OF LIGHTWAVE

REVISION#1: Rev#1	DATE: Rev#1 Date	CUSTOMER ID:	JOB# 0616-842 PLW
REVISION#2: Rev#2	DATE: Rev#2 Date	CUSTOMER:	Notice of Proposed Utility Installation
REVISION#3: Rev#3	DATE: Rev#3 Date	ADDRESS:	Burney Rd at W Airport Blvd
REVISION#4: Rev#4	DATE: Rev#4 Date	CITY/ZIP:	Sugar Land, TX 77498
		TENANTS:	
		WOP#:	91545
		JOB#:	0616-842
		APPROVED BY:	
		DATE:	
		WOP#:	568 A
		DATE:	02/14/17

SCALE: 1"=60'

PAGE: 1

OF: 4



LEGEND

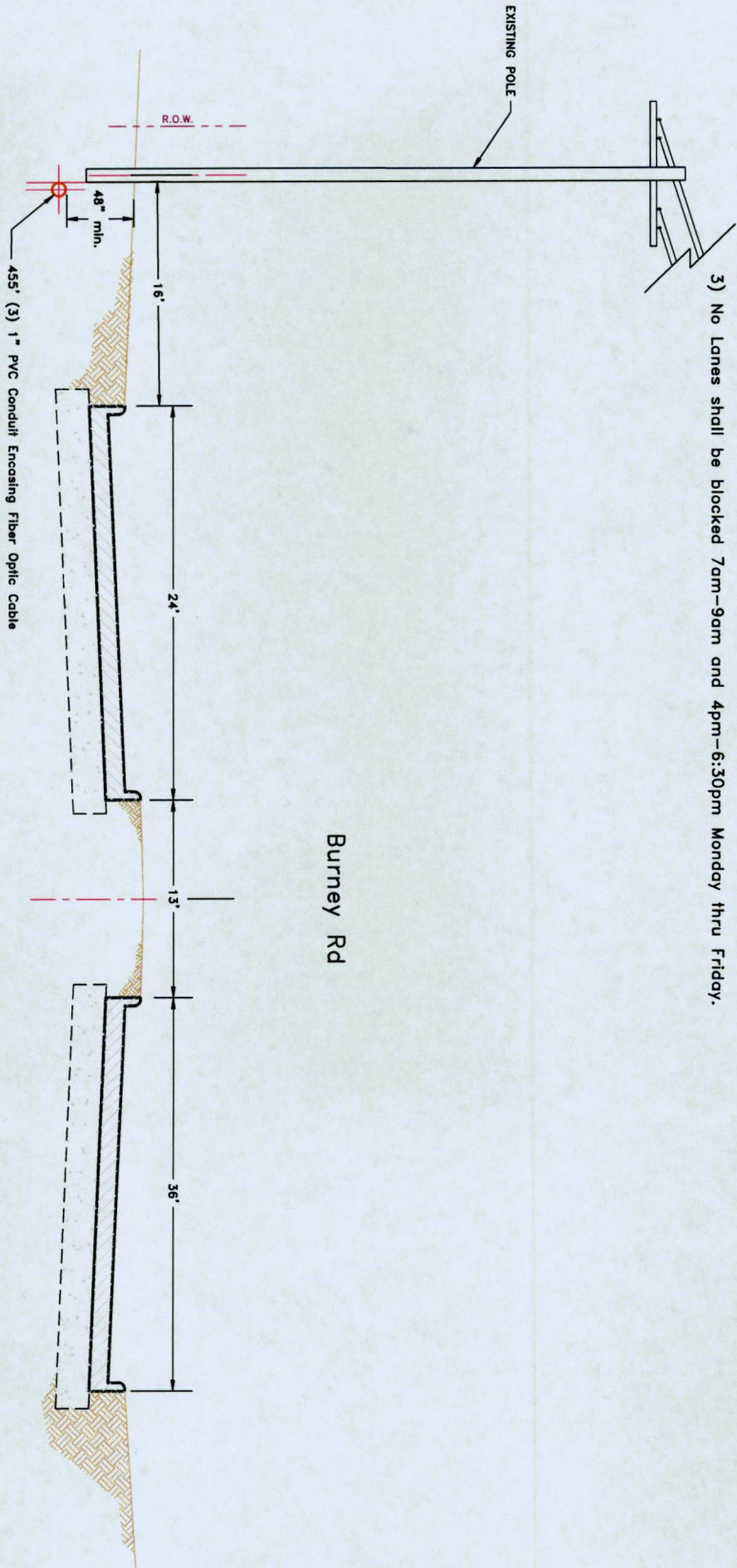
	UG	3x(1") HDPE W/ F.O. CABLE		PROPOSED CONDUIT
	UG	3x(1.25") HDPE W/ F.O. CABLE		EXISTING CONDUIT
	UG	1x(2") HDPE W/ F.O. CABLE		1.25" EMT
	UG	1x(4") HDPE W/ 3x(1.25") HDPE		R/W
	UG	FLEX INNERDUCT		RIGHT-OF-WAY
	AIR	AERIAL FIBER OPTIC CABLE		EDGE-OF-PAVEMENT
	CATS	CATS CABLE		FENCE
	CATS	CATS CABLE		RACK LOCATION

	PSLW SET POLE
	EXISTING SET POLE
	EXISTING UTILITY POLE
	PROPOSED PSLW VAULT (24" x 36" 24")
	EXISTING VAULT
	PULLBOX
	MDF LOCATION

	SCALE: 1"=50'	REVISION 1: Rev#1	DATE: Rev#1 Date	CITY/ZIP: Sugar Land, TX 77498	WSP: 91545	JOB#: 0616-842	DWG#: 0616-842	DATE: 02/14/17
PAGE: 2	OF: 4	REVISION 2: Rev#2	DATE: Rev#2 Date	TENANTS:	APPROVED BY:	# OF FLOORS:	DWG#:	KEY MAP: 588 A
		REVISION 3: Rev#3	DATE: Rev#3 Date	ADDRESS: Burney Rd at W Airport Blvd				DATE: 02/14/17
		REVISION 4: Rev#4	DATE: Rev#4 Date	CUSTOMER ID: JOB# 0616-842 PLW				
				PROPRIETARY INFORMATION - PROPERTY OF PS LIGHTWAVE				
				PS LIGHTWAVE				
				COUNTY: Fort Bend				

General Notes:

- 1) Surface to be restored to its original condition in compliance with Fort Bend County Standards.
- 2) Contractors shall provide and install traffic control devices in conformance with part VI of Texas manual on Uniform Traffic Control Devices (TMUTCD—Latest Edition with Revisions) during construction.
- 3) No Lanes shall be blocked 7am-9am and 4pm-6:30pm Monday thru Friday.



Burney Rd

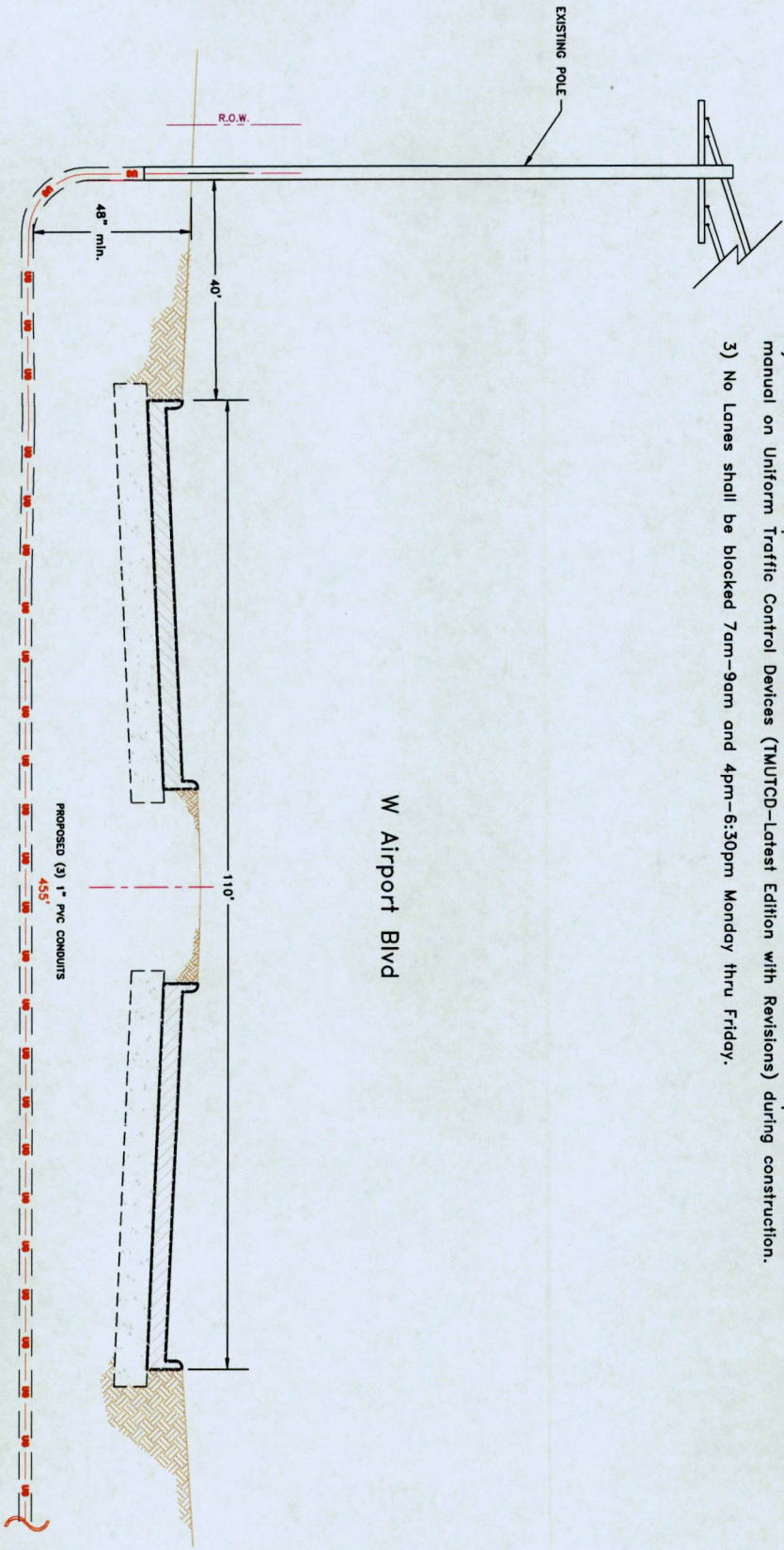
LEGEND

	UG	3(1") HDPE W/ F.O. CABLE		PROPOSED CONDUIT		PSLW SET POLE
	UG	3(1.25") HDPE W/ F.O. CABLE		EXISTING CONDUIT		EXISTING SET POLE
	UG	1(2") HDPE W/ F.O. CABLE		EMT		PROPOSED UTILITY POLE
	UG	1(4") HDPE W/ F.O. CABLE		R/W		EXISTING VAULT (24'x36'x24')
	UG	1(4") HDPE W/ 3(1.25") HDPE		EDGE-OF-WAY		PULLBOX
	AIR	FLEX INNERDUCT		EDGE-OF-PAVEMENT		EXISTING VAULT
	AIR	AERIAL FIBER OPTIC CABLE		FENCE		PULLBOX
	CATS	CATS CABLE		RACK LOCATION		MDF LOCATION

PROPRIETARY INFORMATION - PROPERTY OF LIGHTWAVE			
REVISION#:	Rev#1	DATE:	Rev#1 Date
REVISION#2:	Rev#2	DATE:	Rev#2 Date
REVISION#3:	Rev#3	DATE:	Rev#3 Date
REVISION#4:	Rev#4	DATE:	Rev#4 Date
SCALE:	N.T.S.		
PAGE:	3		
OF:	4		
Job#	0616-842 PLW	Description:	Notice of Proposed Utility Installation
Address:	Burney Rd at W Airport Blvd	CITY/Zip:	Sugar Land, TX 77498
TENANTS:		# OF FLOORS:	
WO#:	91545	DMG#:	
APPROVED BY:		KEY MAP:	588 A
		DATE:	02/14/17

General Notes:

- 1) Surface to be restored to its original condition in compliance with Fort Bend County Standards.
- 2) Contractors shall provide and install traffic control devices in conformance with part VI of Texas manual on Uniform Traffic Control Devices (TMUTCD—Latest Edition with Revisions) during construction.
- 3) No Lanes shall be blocked 7am–9am and 4pm–6:30pm Monday thru Friday.



W Airport Blvd

LEGEND

	UG 3x(1") HDPE W/ F.O. CABLE		PROPOSED CONDUIT		PSLW SET POLE
	UG 3x(1.25") HDPE W/ F.O. CABLE		EXISTING CONDUIT		EXISTING SET POLE
	UG 1(2") HDPE W/ F.O. CABLE		1.25" EMT		EXISTING UTILITY POLE
	UG 1(4") HDPE W/ 3x(1.25") HDPE		R/W		PROPOSED PSLW VAULT (24" x 36" 24")
	AIR FLEX INNERDUCT		EDGE-OF-PAVEMENT		EXISTING VAULT
	AIR AERIAL FIBER OPTIC CABLE		FENCE		PULLBOX
	CATS CAT5 CABLE		RACK LOCATION		MDF LOCATION

SCALE: N.T.S.		
PAGE: 4	OF: 4	
LIGHTWAVE		
PROPRIETARY INFORMATION - PROPERTY OF LIGHTWAVE		
REVISION#1: Rev#1	DATE: Rev#1 Date	JOB# 0616-842 PLW
REVISION#2: Rev#2	DATE: Rev#2 Date	Address: Bulmer Rd at W Airport Blvd
REVISION#3: Rev#3	DATE: Rev#3 Date	CITY/ZIP: Sugar Land, TX 77498
REVISION#4: Rev#4	DATE: Rev#4 Date	TENANTS:
		WOP: 91545
		APPROVED BY:
		WOP: 91545
		JOB# 0616-842
		DRAWN BY: GS
		DATE: 02/14/17
		COUNTRY: Fort Bend
		KEY MAP: 588 A