

**REVIEW BY FORT BEND COUNTY
COMMISSIONERS COURT**

**Fort Bend County
Engineering Department**
301 Jackson Suite 401
Richmond, Texas 77469
281.633.7500
Permits@fortbendcountytexas.gov

- Right of Way Permit
- Commercial Driveway Permit

Permit No: 2017-11396

Applicant: PS Light Wave, Inc

Job Location Site: Cunningham Creek Boulevard, Sugar Land, TX 77479

Bond No. [REDACTED] **Date of Bond:** 12/13/2016 **Amount:** \$50,000.00

The above applicant came to make use of certain Fort Bend County property subject to, "The Order Regulating the Laying, Construction, Maintenance, and Repair of Buried Cables, Conduits, and Pole Lines, In, Under, Across or Along Roads, Streets, Highways, and Drainage Ditches in Fort Bend County, Texas, Under the Jurisdiction of the Commissioners Court of Fort Bend County, Texas," as passed by the Commissioners Court of Fort Bend County, Texas, of the Minutes of the Commissioners Court of Fort Bend County, Texas, to the extent that such order is not inconsistent with Chapter 181, Vernon's Texas Statutes and Codes Annotated.

Notes:

1. Evidence of review by the Commissioners Court must be kept on the job site and failure to do so constitutes grounds for job shutdown.
2. Written notices are required:
 - a. 48 hours in advance of construction start up, and
 - b. When construction is completed and ready for final inspection, submit notification to Permit Administrator thru MyGovernmentOnline.org portal.
3. This permit expires one (1) year from date of permit if construction has not commenced.

On this 7th day of February, 2017, Upon Motion of Commissioner Meyers, seconded by Commissioner Patterson, duly put and carried, it is ORDERED, ADJUDGED AND DECREED that said notice of said above purpose is hereby acknowledged by the Commissioners Court of Fort Bend County, Texas, and that said notice be placed on record according to the regulation order thereof.

Signature


Presented to Commissioners Court and approved.

By: Charles O. Ay
County Engineer

Date Recorded 2-14-17 Comm. Court No. 15V

By: N/A
Drainage District Engineer/Manager

Clerk of Commissioners Court
By: Andrea Wilho
Deputy



**PERMIT APPLICATION REVIEW FORM FOR
CABLE, CONDUIT, AND POLE LINE ACTIVITY
IN FORT BEND COUNTY**

**Fort Bend County
Engineering Department**
301 Jackson Suite 401
Richmond, Texas 77469
281.633.7500
Permits@fortbendcountytexas.gov

- Right of Way Permit
- Commercial Driveway Permit

Permit No: 2017-11396

The following "Notice of Proposed Cable, Conduit, and/or Pole Line activity in Fort Bend County" and accompanying attachments have been reviewed and the notice conforms to appropriate regulations set by Commissioner's Court of Fort Bend County, Texas.

(1) COMPLETE APPLICATION FORM:

- a. Name of road, street, and/or drainage ditch affected.
- b. Vicinity map showing course of directions
- c. Plans and specifications

(2) BOND:

- County Attorney, approval when applicable.
- Perpetual bond currently posted. Bond No: Amount: \$50,000.00
- Performance bond submitted. Bond No: Amount:
- Cashier's Check Check No: Amount:

(3) DRAINAGE DISTRICT APPROVAL (WHEN APPLICABLE):

Drainage District Approval

Date

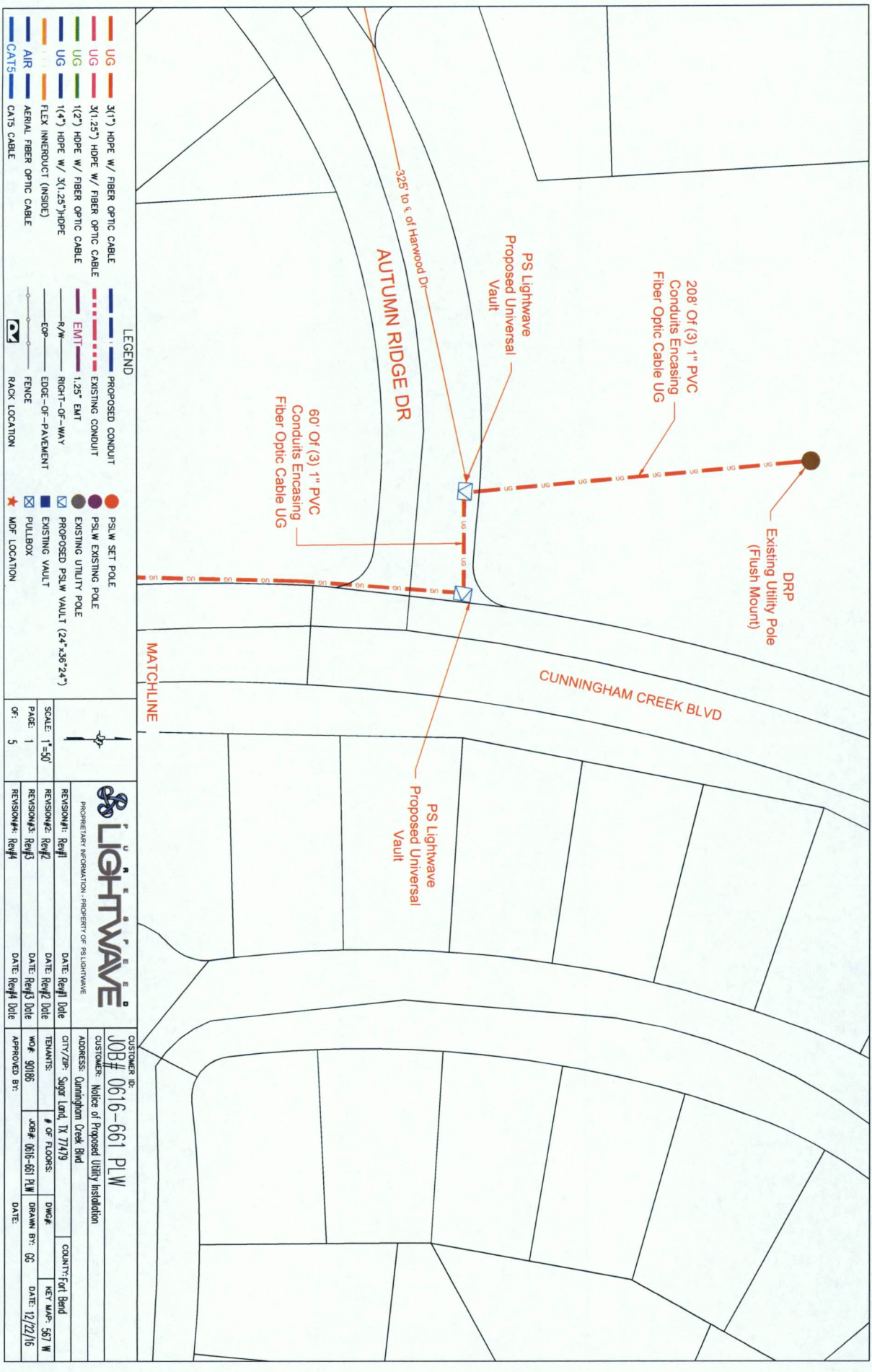
We have reviewed this project and agree it meets minimum requirements.

Charley O. Ayl

Permit Administrator

1/31/17

Date



LEGEND

UG	3x(1") HOPE W/ FIBER OPTIC CABLE	PROPOSED CONDUIT	PSLW SET POLE
UG	3x(1.25") HOPE W/ FIBER OPTIC CABLE	EXISTING CONDUIT	PSLW EXISTING POLE
UG	1(2") HOPE W/ FIBER OPTIC CABLE	EMT 1.25" EMT	EXISTING UTILITY POLE
UG	1(4") HOPE W/ 3x(1.25")HOPE	R/W	PROPOSED PSLW VAULT (24"x36"24")
UG	FLEX INNERDUCT (INSIDE)	EDGE-OF-WAY	PROPOSED VAULT
AIR	AERIAL FIBER OPTIC CABLE	EDGE-OF-PAVEMENT	PULLBOX
CATS	CATS CABLE	FENCE	MDF LOCATION
		RACK LOCATION	


SCALE:	1"=50'		
PAGE:	1		
OF:	5		
LIGHTWAVE			
PROPERTY INFORMATION - PROPERTY OF LIGHTWAVE			
REVISION#1:	Rev#1	DATE:	Rev#1 Date
REVISION#2:	Rev#2	DATE:	Rev#2 Date
REVISION#3:	Rev#3	DATE:	Rev#3 Date
REVISION#4:	Rev#4	DATE:	Rev#4 Date
CUSTOMER ID:	JOB# 0616-661 PLW		
CUSTOMER:	Notice of Proposed Utility Installation		
ADDRESS:	Cunningham Creek Blvd		
CITY/ZIP:	Sugar Land, TX 77479		
TENANTS:			
WQ#:	90185	# OF FLOORS:	
WQ#:	0616-661 PLW	DWG#:	
APPROVED BY:		DATE:	
COUNTY:	Fort Bend	KEY MAP:	567 W
DATE:	12/22/16		



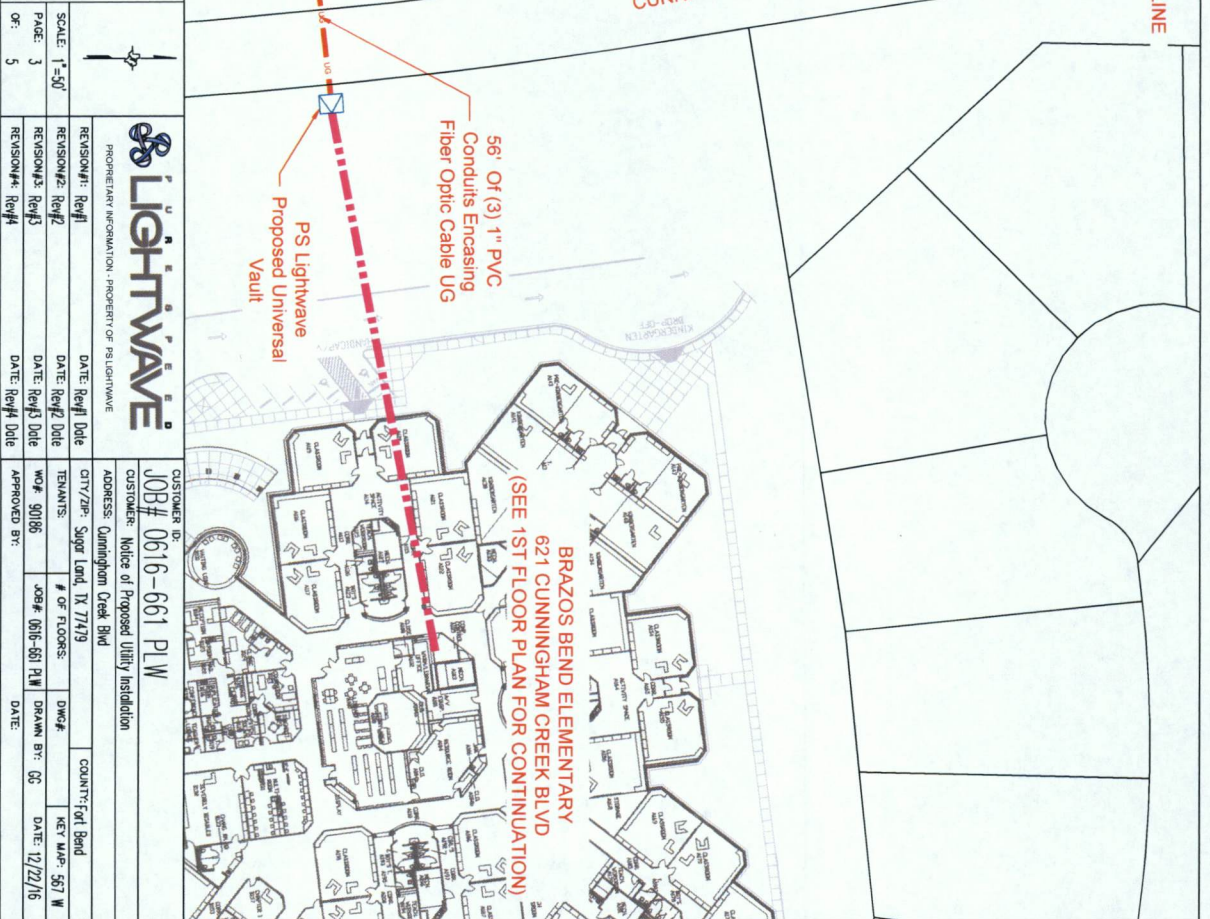
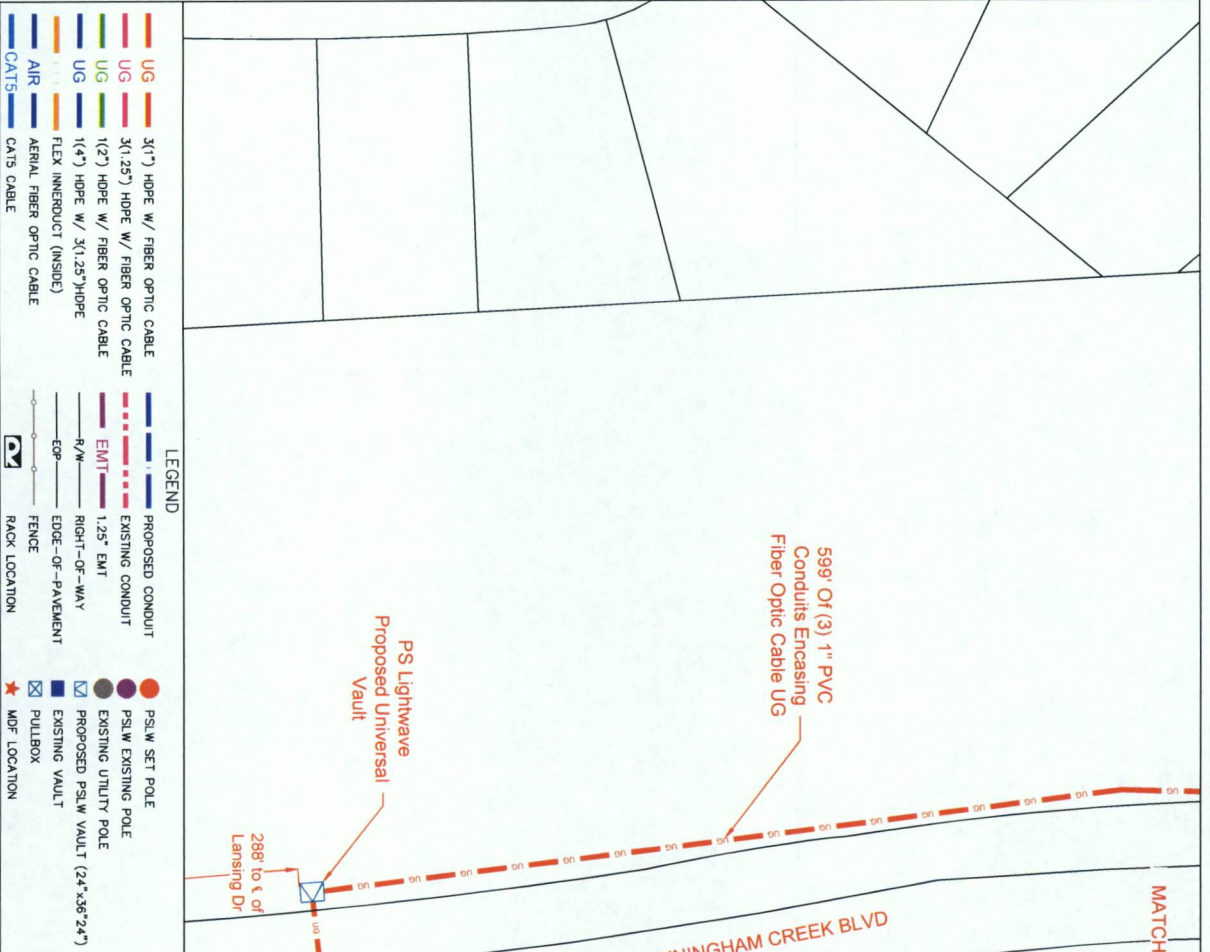
LEGEND

	3(1") HOPE W/ FIBER OPTIC CABLE		PROPOSED CONDUIT		PSLW SET POLE
	UG 3(1.25") HOPE W/ FIBER OPTIC CABLE		EXISTING CONDUIT		EXISTING UTILITY POLE
	UG 1(2") HOPE W/ FIBER OPTIC CABLE		EMT 1.25" EMT		PROPOSED PSLW VAULT (24" x 36" x 24")
	UG 1(4") HOPE W/ 3(1.25")HOPE		R/W RIGHT-OF-WAY		EXISTING VAULT
	FLEX INNERDUCT (INSIDE)		EDGE-OF-PAVEMENT		PULLBOX
	AIR AERIAL FIBER OPTIC CABLE		FENCE		MDF LOCATION
	CATS CATS CABLE		RACK LOCATION		

SCALE: 1"=50'	REVISION 1: Rev#1	DATE: Rev#1 Date	CUSTOMER ID: JOB# 0616-661 PLW
PAGE: 2	REVISION 2: Rev#2	DATE: Rev#2 Date	CITY/ZIP: Sugar Land, TX 77419
OF: 5	REVISION 3: Rev#3	DATE: Rev#3 Date	TENANTS:
	REVISION 4: Rev#4	DATE: Rev#4 Date	W/O# 90186
			USE# 0616-661 PLW
			DWG#
			DRAWN BY: GS
			DATE: 12/22/16
			COUNTY: Fort Bend
			KEY MAP: 567 W
			DATE: 12/22/16



ADDRESS: Cunningham Creek Blvd	COUNTY: Fort Bend
CITY/ZIP: Sugar Land, TX 77419	KEY MAP: 567 W
TENANTS:	DATE: 12/22/16
W/O# 90186	
USE# 0616-661 PLW	
DWG#	
DRAWN BY: GS	
DATE: 12/22/16	



LEGEND	
	PROPOSED CONDUIT
	EXISTING CONDUIT
	EMT 1.25' EMT
	R/W RIGHT-OF-WAY
	EOP EDGE-OF-PAVEMENT
	FENCE
	RACK LOCATION
	PSLW SFT POLE
	EXISTING UTILITY POLE
	PROPOSED PSLW VAULT (24'x36'x24")
	EXISTING VAULT
	PULLBOX
	MDF LOCATION

SCALE: 1"=50' PAGE: 3 OF: 5	PROPRIETARY INFORMATION - PROPERTY OF PSLIGHTWAVE
REVISION#1: Rev#1 REVISION#2: Rev#2 REVISION#3: Rev#3 REVISION#4: Rev#4	DATE: Rev#1 Date DATE: Rev#2 Date DATE: Rev#3 Date DATE: Rev#4 Date
CUSTOMER ID: JOB# 0616-661 PLW	ADDRESS: Cunningham Creek Blvd 621 CUNNINGHAM CREEK BLVD (SEE 1ST FLOOR PLAN FOR CONTINUATION)
CITY/ZIP: Sugar Land, TX 77479 TENANTS: WQ# 90106 JOB# 0616-661 PLW APPROVED BY:	COUNTY: Fort Bend KEY MAP: 567 W DWM#: DREAM BY: GC DATE: 12/22/16



LEGEND

UG	3(1") HOPE W/ FIBER OPTIC CABLE	PROPOSED CONDUIT
UG	3(1.25") HOPE W/ FIBER OPTIC CABLE	EXISTING CONDUIT
UG	1(2") HOPE W/ FIBER OPTIC CABLE	EMT 1.25" EMT
UG	1(4") HOPE W/ 3(1.25")HOPE	R/W
UG	FLEX INNERDUCT (INSIDE)	RIGHT-OF-WAY
AIR	AERIAL FIBER OPTIC CABLE	EDGE-OF-PAVEMENT
CATS	CATS CABLE	FENCE
		RACK LOCATION

PSLW SET POLE	EXISTING UTILITY POLE	PROPOSED PSLW VAULT (24"x36"x24")	PULLBOX	EXISTING VAULT	MDF LOCATION
PSLW EXISTING POLE	EXISTING UTILITY POLE				

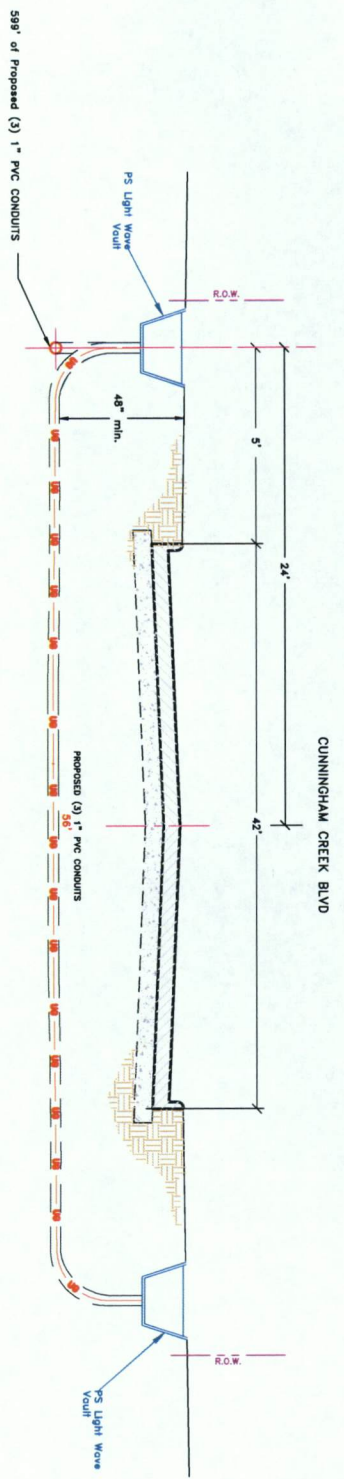
SCALE:	1"=50'
PAGE:	4
OF:	5

LIGHTWAVE	
PROPRIETARY INFORMATION - PROPERTY OF LIGHTWAVE	
REVISION#1: Rev#1	DATE: Rev#1 Date
REVISION#2: Rev#2	DATE: Rev#2 Date
REVISION#3: Rev#3	DATE: Rev#3 Date
REVISION#4: Rev#4	DATE: Rev#4 Date

CUSTOMER ID:	JOB# 0616-661 PLW
CUSTOMER:	Notice of Proposed Utility Installation
ADDRESS:	Cunningham Creek Blvd
CITY/ZIP:	Sugar Land, TX 77479
TENANTS:	
W#:	30196
JOB#:	0616-661 PLW
APPROVED BY:	
COUNTY:	Fort Bend
KEY MAP:	507 W
DATE:	12/22/16

BRAZOS BEND ELEMENTARY
 621 CUNNINGHAM CREEK BLVD
 (SEE 1ST FLOOR PLAN FOR CONTINUATION)

- General Notes:**
- 1) Surface to be restored to its original condition in compliance with Fort Bend County Standards.
 - 2) Contractors shall provide and install traffic control devices in conformance with part VI of Texas manual on Uniform Traffic Control Devices (TMUTCD-Latest Edition with Revisions) during construction.
 - 3) No Lanes shall be blocked 7am-9am and 4pm-6:30pm Monday thru Friday.



LEGEND

	UG 3(1") HOPE W/ FIBER OPTIC CABLE		PROPOSED CONDUIT		PSLW SET POLE
	UG 3(1.25") HOPE W/ FIBER OPTIC CABLE		EXISTING CONDUIT		EXISTING SET POLE
	UG 1(2") HOPE W/ FIBER OPTIC CABLE		EMT 1.25" EMT		EXISTING UTILITY POLE
	UG 1(4") HOPE W/ 3(1.25")HOPE		R/W RIGHT-OF-WAY		PROPOSED PSLW VAULT (24"x36"x24")
	FLEX INNERDUCT (INSIDE)		EDGE-OF-PAVEMENT		EXISTING VAULT
	AIR AERIAL FIBER OPTIC CABLE		FENCE		PULLBOX
	CATS CATS CABLE		RACK LOCATION		MDF LOCATION

SCALE: N.T.S.		<p>PROHIBITARY INFORMATION - PROPERTY OF LIGHTWAVE</p>	Job# 0616-661 PLW	
PAGE 5 OF 5	REVISION#1: Rev#2		DATE: Rev#1 Date	DESCRIPTION: Notice Of Proposed Utility Installation
	REVISION#2: Rev#3		DATE: Rev#2 Date	ADDRESS: Cunningham Creek Blvd
	REVISION#3: Rev#4		DATE: Rev#3 Date	CITY/ZIP: Sugar Land, TX 77479
		DATE: Rev#4 Date	TECHNICALS: # OF FLOORS: DWG#:	
			WQ#: 90186 JOB#: 0616-661 DRAWN BY: GS	
			APPROVED BY: DATE: 12/22/16	

