

REVIEW BY FORT BEND COUNTY COMMISSIONERS COURT

On this 26th day of July, 2016, Commissioners Court came on to be heard and reviewed the accompanying notice of Taylor Morrison / CTC Concretre, Inc
 Job Location 5614 Jenolan Ridge Lane, Sugar Land, TX 77479
 Date 7/18/2016 Bond No. LSM0860226, Permit No. 2016-8396 to make use of certain Fort Bend County property subject to, "A Revised Order Regulating the Laying, Construction, Maintenance, and Repair of Buried Cables, Conduits, and Pole Lines, In, Under, Across or Along Roads, Streets, Highways, and Drainage Ditches in Fort Bend County, Texas, Under the Jurisdiction of the Commissioners Court of Fort Bend County, Texas," as passed by the Commissioners Court of Fort Bend County, Texas the 3rd day of August, 1987, recorded in Volume _____ of the Minutes of the Commissioners Court of Fort Bend County, Texas, to the extent that such order is not inconsistent with Article 1436a, Vernon's Texas Civil Statutes. Upon Motion of Commissioner Meyers, seconded by Commissioner Patterson, duly put and carried, it is ORDERED, ADJUDGED AND DECREED that said notice of said above purpose is hereby acknowledged by the Commissioners Court of Fort Bend County, Texas, and that said notice be placed on record according to the regulation order thereof.

Notes:

1. Evidence of review by the Commissioners Court must be kept on the job site and failure to do so constitutes grounds for job shutdown.
2. Written notices are required:
 - a. 48 hours in advance of construction start up, and
 - b. when construction is completed and ready for final inspection
 Mail notices to: Permit Administrator
 Fort Bend County Engineering
 301 Jackson Street
 Richmond, Texas 77469
 281-633-7500
3. This permit expires one (1) year from date of permit if construction has not commenced.

By:

Charles O. Hef
 for County Engineer

Presented to Commissioners Court and approved.

Recorded in Volume 7-26-16 14H
 Minutes of Commissioners Court

By:

N/A

Drainage District Engineer/Manager

Clerk of Commissioners Court

By:

Randa Wilkins
 Deputy

County of Fort Bend

Engineering Department

301 Jackson Street
Richmond, Texas 77469

Johnny Ortega
Permit Administrator

Phone: (281) 633-7500

Permit Application Review Form For Cable, Conduit, and Pole Line Activity In Fort Bend County

Permit No. 2016-8396

The following "Notice of Proposed Cable, Conduit, and/or Pole Line activity in Fort Bend County" and accompanying attachments have been reviewed and the notice conforms to appropriate regulations set by Commissioner's Court of Fort Bend County, Texas.

<u>X</u>	(1) Complete Application Form:
<u>X</u>	a. Name of road, street, and/or drainage ditch affected.
<u>X</u>	b. Vicinity map showing course of directions
<u>X</u>	c. Plans and specifications
<u>X</u>	(2) Bond:
	District Attorney, approval when applicable.
<u>X</u>	Perpetual bond currently posted.
	No: LSM0860226
	Amount: \$50,000.00
	Performance bond submitted.
	No:
	Amount:
	Cashier's Check
	No:
	Amount:
<u> </u>	(3) Verbal permission given for emergencies, to start construction before approved in Commissioner's Court.

Precinct Engineer Acknowledgment

Date

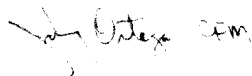
Precinct Commissioner Acknowledgment

Date


(4)

Drainage District Approval when applicable

We have reviewed this project and agree it meets minimum requirements.



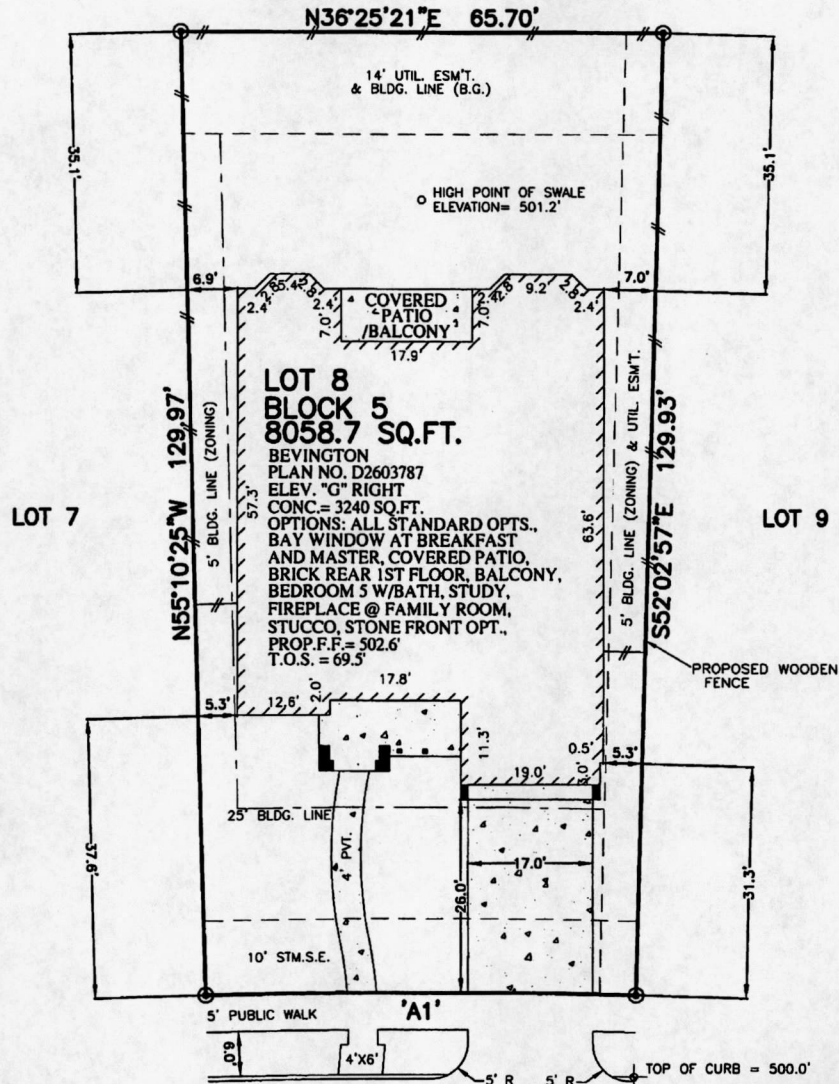
Johnny Ortega CFM/Permit Administrator



Date

ARC TABLE				
ARC	LEN.	RAD.	CHRD.	BRG.
'A1'	58.62'	1075.00'	N36°23'19"E	

**RESTRICTED RESERVE "E"
LANDSCAPE/OPEN SPACE**



APPROX. LOT COVERAGE: 47.60%	
FRONT YARD AREA	185 SQ. YDS.
BACK YARD AREA	311 SQ. YDS.
TOTAL SOD:	496 SQ. YDS.
APPROX. SQ. FT. OF FLATWORK:	
DRIVEWAY:	444 SQ. FT.
INTURN:	208 SQ. FT.
PRIVACY WALK:	120 SQ. FT.
PATIO:	00 SQ. FT.
SIDEWALK:	240 SQ. FT.
A/C PAD:	32 SQ. FT.
TOTAL FLATWORK:	1044 SQ. FT.
FENCE:	
REAR:	66 LIN. FT.
LEFT:	77 LIN. FT.
RIGHT:	84 LIN. FT.
FRONT LEFT:	6 LIN. FT.
FRONT RIGHT:	6 LIN. FT.
TOTAL FENCE:	239 LIN. FT.

- NOTES:**
1. ALL BEARINGS SHOWN HEREON ARE BASED ON THE RECORDED PLAT.
 2. THIS PLOT PLAN WAS PREPARED WITHOUT BENEFIT OF A TITLE REPORT. THERE MAY BE EASEMENTS, BUILDING LINES & OTHER MATTERS OF RECORD NOT SHOWN HEREON. SURVEYOR OR ALLPOINTS SERVICES CORP. IS NOT LIABLE FOR ANY DAMAGES THAT MAY INCUR IN ANY EVENT THE BUILDER BUILDS ANY IMPROVEMENTS CLOSER THAN 5' OR WITHIN AN EASEMENT.

PLOT PLAN

SCALE: 1" = 20'

© 2016, ALLPOINTS SERVICES CORP., ALL RIGHTS RESERVED

FOR: TAYLOR MORRISON
HOMES
ADDRESS:
5614 JENOLAN RIDGE LANE
ALLPOINTS JOB #: TN120030
G.F.: ARM



**ALLPOINTS
SERVICES CORP**
PHONE: 713-468-7707
T.B.P.L.S. No. 10122600

**LOT 8, BLOCK 5,
AVALON AT RIVERSTONE, SECTION 21,
PLAT NO. 20150242, PLAT RECORDS,
FORT BEND COUNTY, TEXAS**

**taylor
morrison**



ISSUE DATE: 7/13/2016