

## REVIEW BY FORT BEND COUNTY COMMISSIONERS COURT

On this 26th day of April, 2016, Commissioners Court came on to be heard and reviewed the accompanying notice of AT&T Texas

Job Location STONECREEK VILLAGE DR, RICHMOND, TX 77469

Date 4/13/2016 Bond No. CH1-001686693-01, Permit No. 2016-6644 to make use of certain Fort Bend County property subject to, "A Revised Order Regulating the Laying, Construction, Maintenance, and Repair of Buried Cables, Conduits, and Pole Lines, In, Under, Across or Along Roads, Streets, Highways, and Drainage Ditches in Fort Bend County, Texas, Under the Jurisdiction of the Commissioners Court of Fort Bend County, Texas," as passed by the Commissioners Court of Fort Bend County, Texas the 3rd day of August, 1987, recorded in Volume \_\_\_\_\_ of the Minutes of the Commissioners Court of Fort Bend County, Texas, to the extent that such order is not inconsistent with Article 1436a, Vernon's Texas Civil Statutes. Upon Motion of Commissioner Meyers, seconded by Commissioner Patterson, duly put and carried, it is ORDERED, ADJUDGED AND DECREED that said notice of said above purpose is hereby acknowledged by the Commissioners Court of Fort Bend County, Texas, and that said notice be placed on record according to the regulation order thereof.

### Notes:

1. Evidence of review by the Commissioners Court must be kept on the job site and failure to do so constitutes grounds for job shutdown.
2. Written notices are required:
  - a. 48 hours in advance of construction start up, and
  - b. when construction is completed and ready for final inspection

Mail notices to: Permit Administrator  
Fort Bend County Engineering  
301 Jackson Street  
Richmond, Texas 77469  
281-633-7500

3. This permit expires one (1) year from date of permit if construction has not commenced.

By: C. Charles D. [Signature]  
for County Engineer

Presented to Commissioners Court and approved.

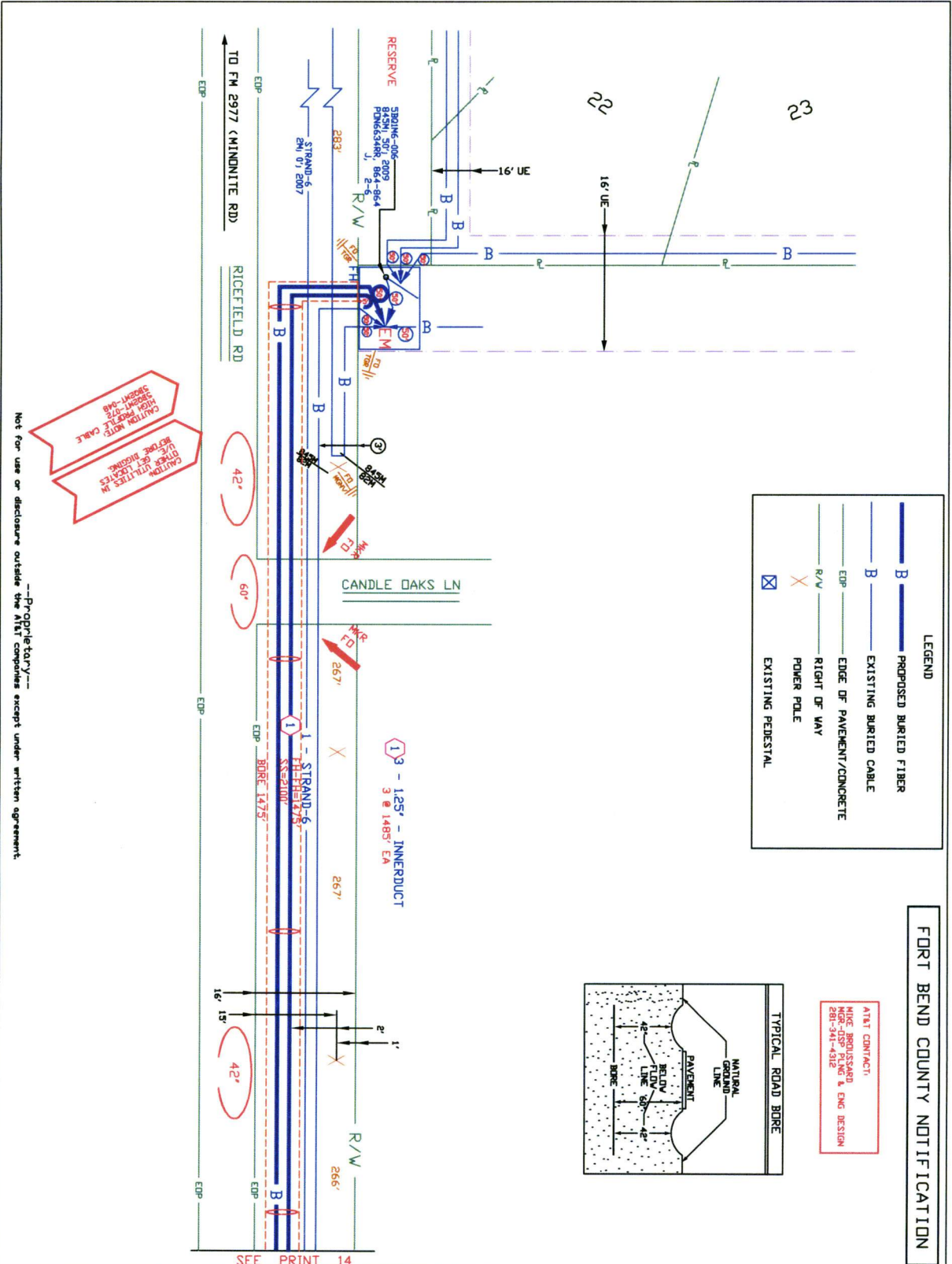
Recorded in Volume  
4-26-16 13R  
Minutes of Commissioners Court

By: N/A  
Drainage District Engineer/Manager

Clerk of Commissioners Court

By: [Signature]  
Deputy





**FORT BEND COUNTY NOTIFICATION**

SPECIAL CIRCUITS	N	
FORWARDED PERMIT REQUIRED	N	

OPERATING RANGE OF JOB STEPS  
 TASK \_\_\_\_\_ TO \_\_\_\_\_  
 MFC \_\_\_\_\_

TRANSMISSION ZONE  
 RZ 0 CZ 0 TAPER CODE 2800E  
 CAUTION HIGH VOLTAGE BURIED N  
 HV 7.20 AERIAL Y  
 HIGHWAY PERMIT NO. \_\_\_\_\_

UTILITY CO DBT - CENTER POINT  
 REP NAME \_\_\_\_\_  
 REP TEL NO. \_\_\_\_\_  
 POLE CONTRACTS (+) 0 (-) 0

UTILITY CO \_\_\_\_\_  
 REP NAME \_\_\_\_\_  
 REP TEL NO. \_\_\_\_\_  
 POLE CONTRACTS (+) 0 (-) 0

PROJECT NO A00C21P  
 TOT. PRINTS 17 PRINT NO. 13  
 NPA/MWX: 281-222 PRT: 281232  
 EXCH. RICH-RICE  
 TAX DIST. FGD09  
 GEO LOC. 889232  
 ENGR. 88 DRAWN BY \_\_\_\_\_

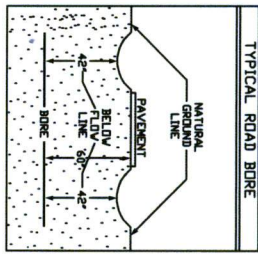
REC. REF. 222-265-15  
 MAP REF. 6450  
 SCALE NINE  
 ISSUE DATE  
 PROJ TITLE TARR PPT 2800E  
 REV. NUMBER  
 DATE REV.

Not for use or disclosure outside the M&I companies except under written agreement.

CAUTION  
 OTHER UTILITIES IN  
 AREA. GET LOCATED  
 BEFORE DIGGING  
 CAUTION  
 OTHER UTILITIES IN  
 AREA. GET  
 LOCATED  
 BEFORE  
 DIGGING  
 CAUTION  
 OTHER UTILITIES IN  
 AREA. GET  
 LOCATED  
 BEFORE  
 DIGGING

**LEGEND**

— B —	PROPOSED BURIED FIBER
— B —	EXISTING BURIED CABLE
—	EDGE OF PAVEMENT/CONCRETE
—	RIGHT OF WAY
X	POWER POLE
⊗	EXISTING PEDESTAL



**FORT BEND COUNTY NOTIFICATION**

ATTN CONTACT:  
MIKE BOURSSARD  
MGR-DSP PLNG & ENG DESIGN  
281-341-4312

**SPECIAL CIRCUITS**

6203	N
FORWARDED PERMIT	N
REQUIRED	N

**NORTH ARROW**

**OPERATING RANGE OF JOB STEPS**

TASK \_\_\_\_\_ TO \_\_\_\_\_

MFR \_\_\_\_\_

**TRANSMISSION ZONE**

RZ 0 CZ 0 TAPER CODE 200FT

CAUTION HIGH VOLTAGE BURIED

AV 7.20 MENVL Y

HIGHWAY PERMIT NO. \_\_\_\_\_

Utility CO: **CENT - CENTER POINT**

REP NAME: \_\_\_\_\_

REP TEL NO: \_\_\_\_\_

POLE CONTACTS (+) 0 (-) 0

Utility CO: \_\_\_\_\_

REP NAME: \_\_\_\_\_

REP TEL NO: \_\_\_\_\_

POLE CONTACTS (+) 0 (-) 0

**PROJECT NO A00C21P**

TOT. PRINTS 17 PRINT NO. 14

NPA/ANN: 281-222 PRT: 201222

EXCH. RICH-RDSE

TAX DIST. F0009

GEO LOC. 809232

ENGR. HB DRAWN BY \_\_\_\_\_

TELEPHONE NO. (281) 341-4312

REC. REF. 222-265-25

MAP REF. 6450

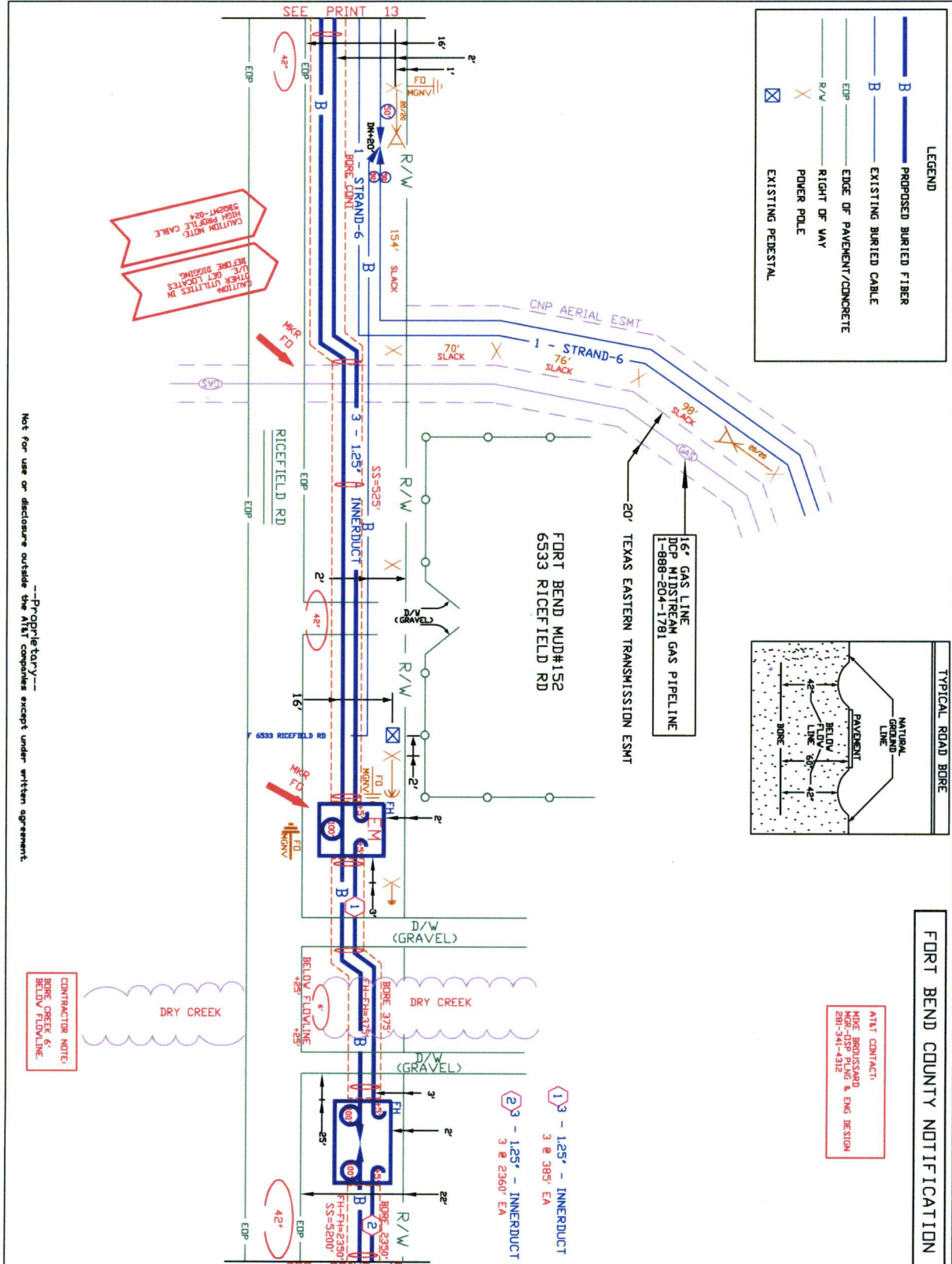
SCALE NINE

ISSUE DATE \_\_\_\_\_

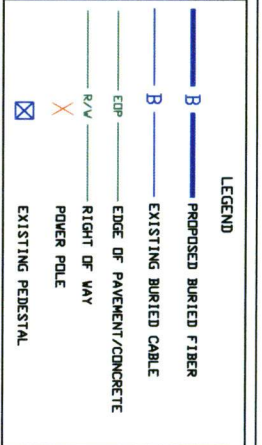

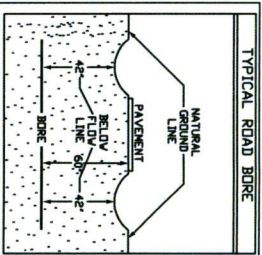
PROJ TITLE TAPRR PFF 2009E

REV. NUMBER \_\_\_\_\_

DATE REV. \_\_\_\_\_

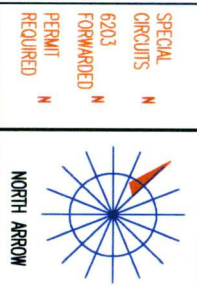


Not for use or disclosure outside the AT&T companies except under written agreement.



**FORT BEND COUNTY NOTIFICATION**

AT&T CONTACT:  
HOE BROUSSARD  
HGR-435P PLNG & ENG DESIGN  
281-341-4312



SPECIAL CIRCUITS N  
6203 FORWARDED N  
PERMIT N  
REQUIRED N

OPERATING RANGE OF JOBS STEPS  
TASK \_\_\_\_\_ TO \_\_\_\_\_

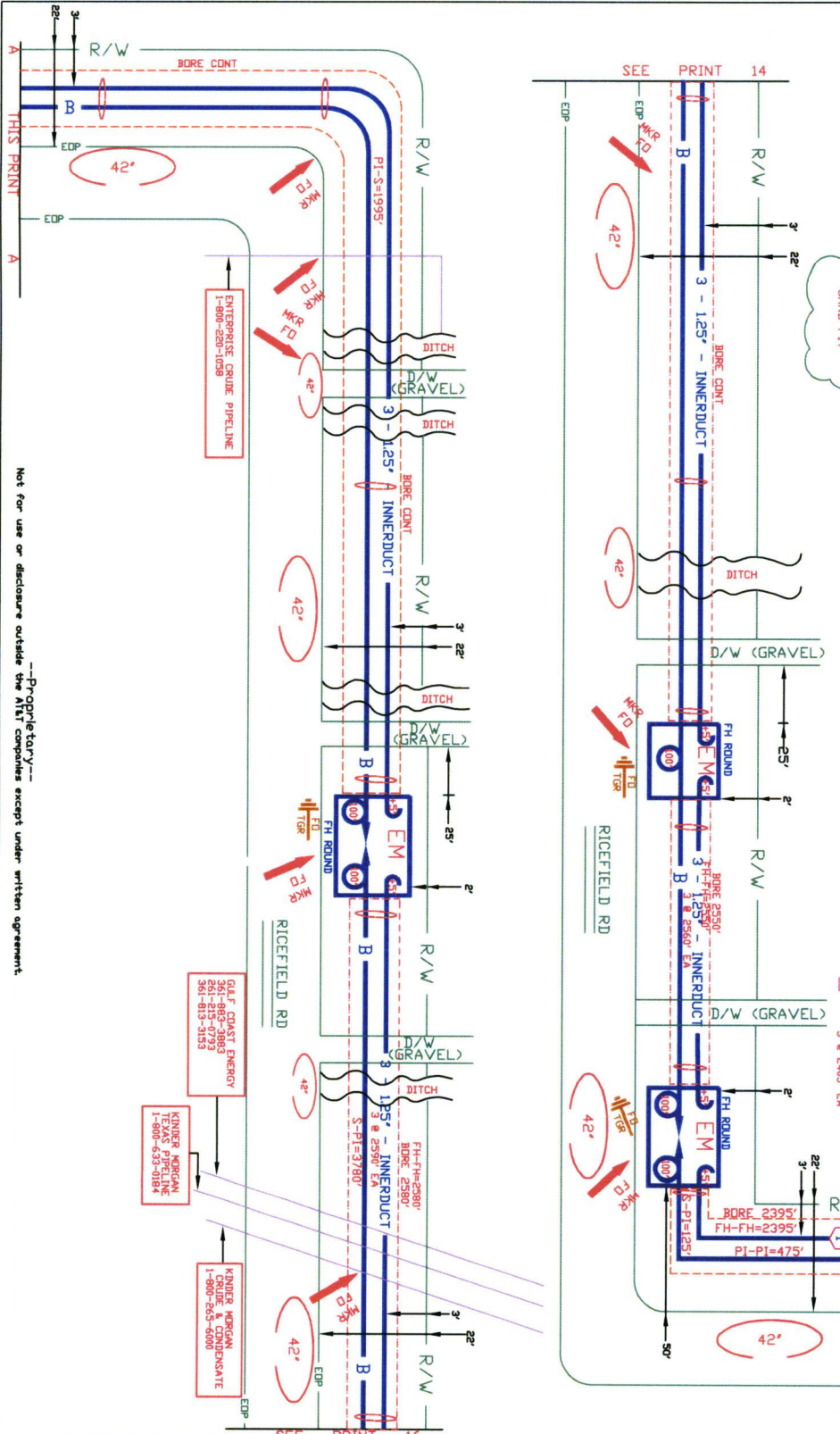
MFRZ TRANSMISSION ZONE  
CZ 0 TAPER CODE 2809F

CAUTION HIGH VOLTAGE BURIED N  
KVI 7.20  
HIGHWAY PERMIT NO.

UTILITY CO. CBI - CENTER POINT  
REP NAME  
REP TEL NO.  
POLE CONTRACTS (+) 0 (-) 0

UTILITY CO.  
REP NAME  
REP TEL NO.  
POLE CONTRACTS (+) 0 (-) 0

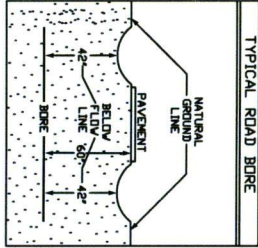
PROJECT NO A00021P  
TOT. PRINTS 17 PRINT NO. 15  
NPA/ANX: 281-222 PRT: 281222  
EXCH. RICH-RDSE  
TAX DIST. F0009  
GEO LOC. 882222  
ENGR. HB DRAWN DJW  
TELEPHONE NO. (281) 341-4312  
REC. REF. 222-265-33  
MAP REF. 646E  
SCALE NONE  
ISSUE DATE  
PROJ. TITLE TWR88 PPT 2809F  
REV. NUMBER  
DATE REV.



Not for use or disclosure outside the AT&T companies except under written agreement.

**LEGEND**

- B — PROPOSED BURIED FIBER
- B — EXISTING BURIED CABLE
- EDP — EDGE OF PAVEMENT/CONCRETE
- R/W — RIGHT OF WAY
- X — POWER POLE
- ⊠ — EXISTING PEDESTAL



**FORT BEND COUNTY NOTIFICATION**

AT&T CONTRACT:  
 MIKE BROUSSARD  
 HIGH-DISP PLNG & ENG DESIGN  
 EDR-341-431E

**SPECIAL CIRCUITS**

6203	N
FORWARDED PERMIT	N
REQUIRED	N

**NORTH ARROW**

OPERATING RANGE OF JOB STEPS  
 TASK \_\_\_\_\_ TO \_\_\_\_\_

MERC TRANSMISSION ZONE  
 RZ 0 CZ 0 TAPER CODE 2000E

CAUTION HIGH VOLTAGE BURIED N

AV 7.20 KERNL Y

HIGHWAY PERMIT NO.

UTILITY CO. CEN - CENTER POINT

REP NAME

REP TEL NO.

POLE CONTRACTS (+) 0 (-) 0

UTILITY CO.

REP NAME

REP TEL NO.

POLE CONTRACTS (+) 0 (-) 0

PROJECT NO A00C21P

TOT. PRINTS 17 PRINT NO. 16

NPA/ANN: 281-22 PRT: 28122E

EXCH. RICH-RDCE

TAX DIST. F0009

GEO LOC. 0892E

ENGR. HB DRAWING

TELEPHONE NO. (281) 341-4312

REC. REF: 232-265-31

MAP REF: 64K

SCALE NNE

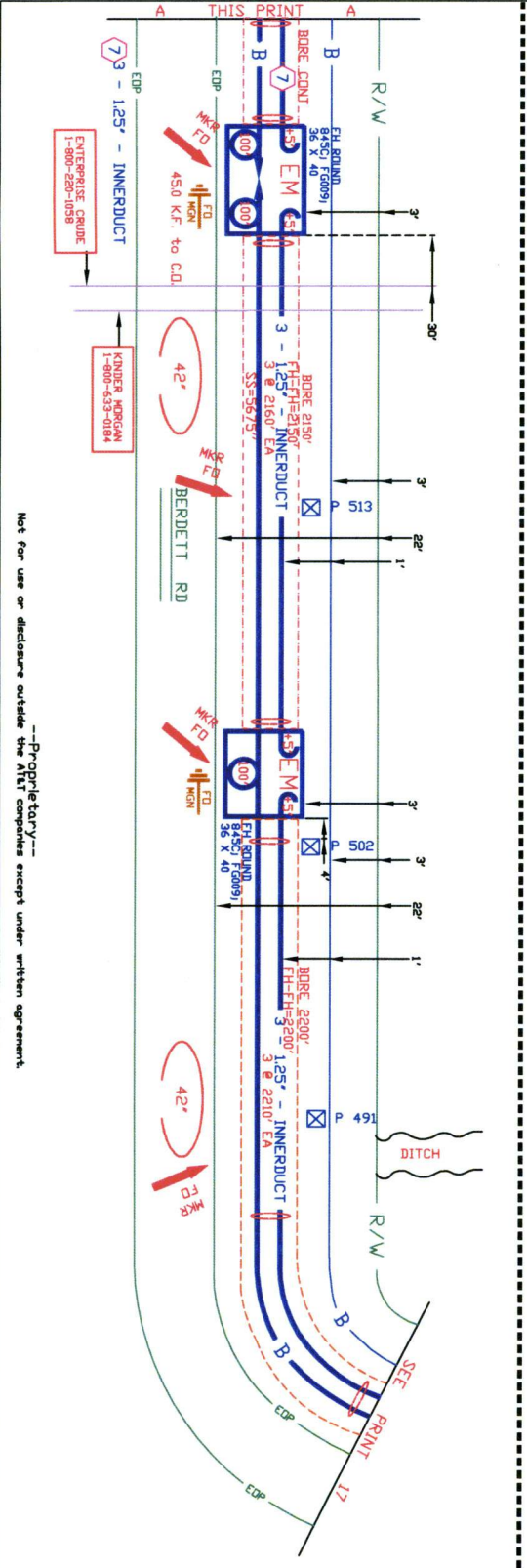
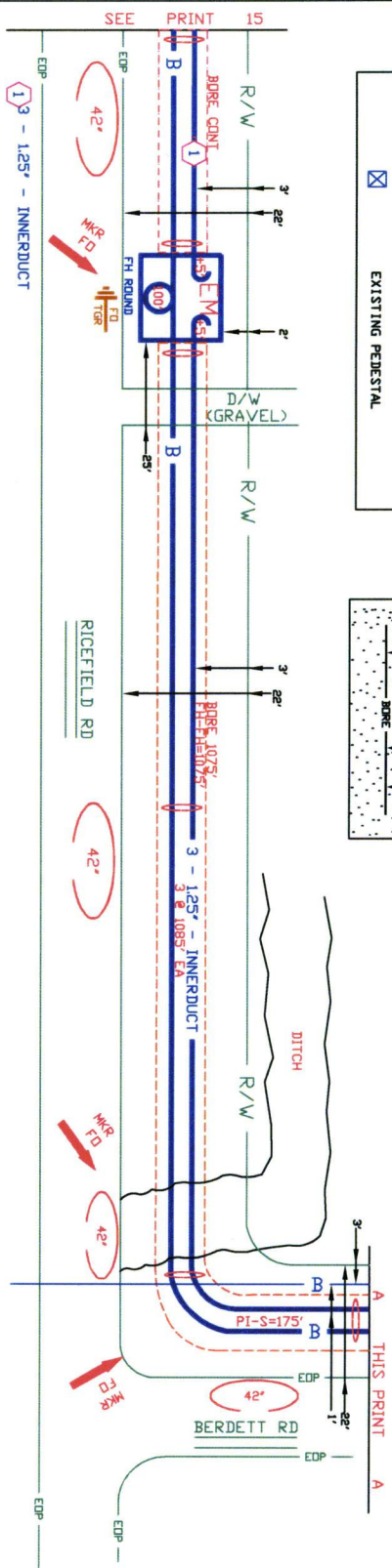
ISSUE DATE

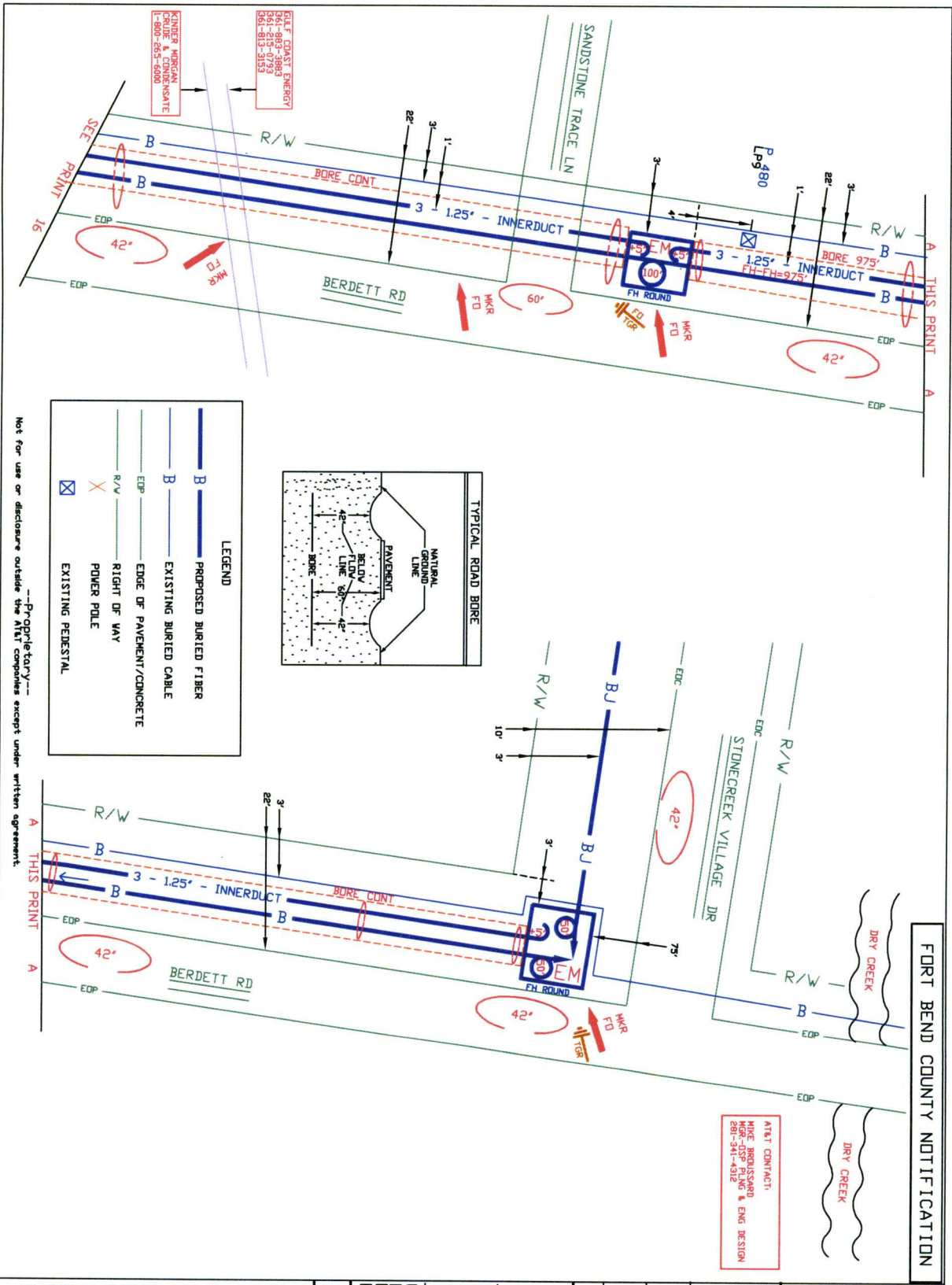
PROJ TITLE THARR PF 2808E

REV. NUMBER

DATE REV.

Not for use or disclosure outside the AT&T companies except under written agreement.





**LEGEND**

	PROPOSED BURIED FIBER
	EXISTING BURIED CABLE
	EDGE OF PAVEMENT/CONCRETE
	RIGHT OF WAY
	POWER POLE
	EXISTING PEDESTAL

Not for use or disclosure outside the NIT companies except under written agreement.

**FORT BEND COUNTY NOTIFICATION**

AT&T CONTRACT:  
 MIDE ARBORESCO  
 HIGH-DISP PLNG & ENG DESIGN  
 801-341-4312

SPECIAL CIRCUITS		N
6203 FORWARDED PERMIT REQUIRED		N
OPERATING RANGE OF JOB STEPS		
TASK	TO	
MERC		
RZ 0	TRANSMISSION ZONE	
CZ 0	TAPER CODE	2888F
CAUTION HIGH VOLTAGE BURIED		
HIGHWAY PERMIT NO.		
UTILITY CO	ENT - CENTER POINT	
REP NAME		
REP TEL NO.		
POLE CONTACTS (+)	(-)	0
UTILITY CO		
REP NAME		
REP TEL NO.		
POLE CONTACTS (+)	(-)	0
PROJECT NO A00C21P		
TOT. PRINTS 17	PRINT NO. 17	
NPA/ANX: 281-232	PRT: 281232	
EXCH: RICH-RDSE		
TAX DIST: F0009		
GEO LOC: 489232		
ENGR: HB	DRAWN: JW	
TELEPHONE NO. (281) 341-4312		
REC. REF: 232-265-53		
MAP REF: 646L		
SCALE: NONE		
ISSUE DATE		
PROJ TITLE: THRR PFT 2888F		
REV. NUMBER		
DATE REV.		