

REVIEW BY FORT BEND COUNTY COMMISSIONERS COURT

On this 26th day of April, 2016, Commissioners Court came on to be heard and reviewed the accompanying notice of AT&T Texas

Job Location 25151 FULSHEAR GASTON RD, RICHMOND, TX 77406

Date 4/12/2016 Bond No. CH1-001686693-01, Permit No. 2016-6613 to make use of certain Fort Bend County property subject to, "A Revised Order Regulating the Laying, Construction, Maintenance, and Repair of Buried Cables, Conduits, and Pole Lines, In, Under, Across or Along Roads, Streets, Highways, and Drainage Ditches in Fort Bend County, Texas, Under the Jurisdiction of the Commissioners Court of Fort Bend County, Texas," as passed by the Commissioners Court of Fort Bend County, Texas the 3rd day of August, 1987, recorded in Volume _____ of the Minutes of the Commissioners Court of Fort Bend County, Texas, to the extent that such order is not inconsistent with Article 1436a, Vernon's Texas Civil Statutes. Upon Motion of Commissioner Meyers, seconded by Commissioner Pattern, duly put and carried, it is ORDERED, ADJUDGED AND DECREED that said notice of said above purpose is hereby acknowledged by the Commissioners Court of Fort Bend County, Texas, and that said notice be placed on record according to the regulation order thereof.

Notes:

1. Evidence of review by the Commissioners Court must be kept on the job site and failure to do so constitutes grounds for job shutdown.
2. Written notices are required:
 - a. 48 hours in advance of construction start up, and
 - b. when construction is completed and ready for final inspection
 Mail notices to: Permit Administrator
 Fort Bend County Engineering
 301 Jackson Street
 Richmond, Texas 77469
 281-633-7500
3. This permit expires one (1) year from date of permit if construction has not commenced.

By: Charles O. Hef
 for County Engineer

Presented to Commissioners Court and approved.

Recorded in Volume
42616 13CC
 Minutes of Commissioners Court

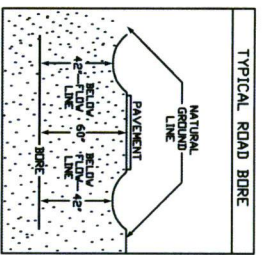
By: N/A
 Drainage District Engineer/Manager

Clerk of Commissioners Court

By: Amity Willis
 Deputy

LEGEND

- B — PROPOSED BURIED FIBER
- B — EXISTING BURIED CABLE
- X B X BURIED CABLE RETIRED IN PLACE
- EDP — EDGE OF PAVEMENT/CONCRETE
- R/W — RIGHT OF WAY
- X POWER POLE



FORT BEND COUNTY NOTIFICATION

ATTY CONTACT:
 MIKE BOURGASSARD
 MGR-OSP PLNG & ENG DESIGN
 281-341-4312

SPECIAL CIRCUITS: N

6203 FORWARDED: N

PERMIT REQUIRED: N

NORTH ARROW

OPERATING RANGE OF JOB STEPS
 TASK _____ TO _____

MFR: TRANSMISSION ZONE
 RZ 0 C2 9 TAPER CODE 41502

KV 7.20 CAUTION HIGH VOLTAGE BURIED Y
 AERIAL N

HIGHWAY PERMIT NO.

UTILITY CO: CBT - CENTER POINT
 REP NAME:
 REP TEL NO.
 POLE CONTACTS (+) 0 (-) 0

UTILITY CO:
 REP NAME:
 REP TEL NO.
 POLE CONTACTS (+) 0 (-) 0

UTILITY CO:
 REP NAME:
 REP TEL NO.
 POLE CONTACTS (+) 0 (-) 0

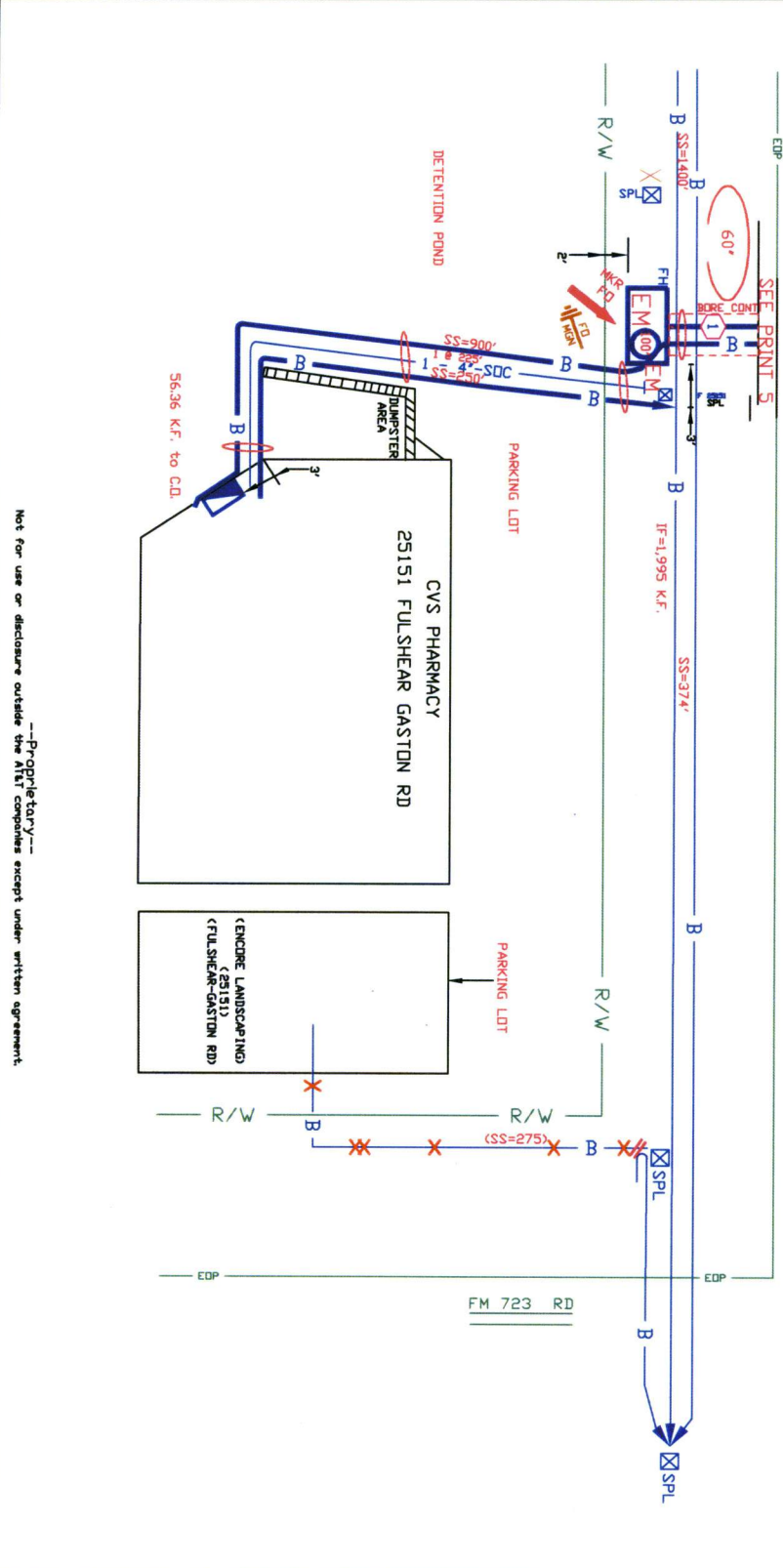
PROJECT NO: A000166

TOT PRINTS: 6 PRINT NO. 6
 NPA/NNX: 281-222 PRI: 281232
 EXCH: RICH-RDCE

TAX DIST. F0009
 GEO LOC. 889232
 ENGR. #9 DRAWN: JIV
 TELEPHONE NO. (281) 341-4312
 REC. REF. 225-285-33
 MAP REF. 3240
 SCALE: NONE

ISSUE DATE:
 PROJ. TITLE: 1 25151 FULSHEAR GASTON RD
 REV. NUMBER:
 DATE REV.:

Not for use or disclosure outside the RFP companies except under written agreement.
 --Proprietary--



FULSHEAR GASTON RD

1 - 4,00' - GIP

SEE PRINT 5

R/W

R/W

R/W

R/W

R/W

R/W

R/W

R/W

R/W

R/W

R/W

R/W

R/W

DETENTION POND

PARKING LOT

PARKING LOT

CVS PHARMACY
 25151 FULSHEAR GASTON RD

ENCORE LANDSCAPING
 <25151>
 <FULSHEAR-GASTON RD>

FM 723 RD

56.36 K.F. to C.D.

SS=900'

SS=250'

SS=1400'

SS=374'

SS=275'

SS=1400'

SS=374'

SS=275'

SS=1400'

SS=374'

SS=275'

SS=1400'

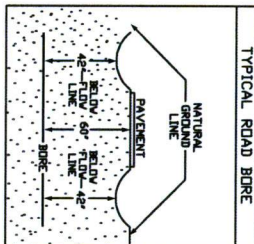
SS=374'

SS=275'

SS=1400'

LEGEND

B	PROPOSED BURIED FIBER
B	EXISTING BURIED CABLE
EOP	EDGE OF PAVEMENT/CONCRETE
R/W	RIGHT OF WAY
X	POWER POLE



FORT BEND COUNTY NOTIFICATION

AT&T CONTRACT:
 MDC PROGRESSIVE
 281-341-4312
 & ENG DESIGN

SPECIAL CIRCUITS N
 6203 FORWARDED N
 PERMIT REQUIRED N

NORTH ARROW

OPERATING RANGE OF JOB STEPS
 TASK _____ TO _____

TRANSMISSION ZONE
 RZ 0 CZ 0 TAPER CODE 41302

CAUTION HIGH VOLTAGE BURIED
 KY 721

HIGHWAY PERMIT NO.

UTILITY CO: DEN - CENTER POINT
 REP NAME
 REP TEL NO.
 POLE CONTRACTS (+) 0 (-) 0

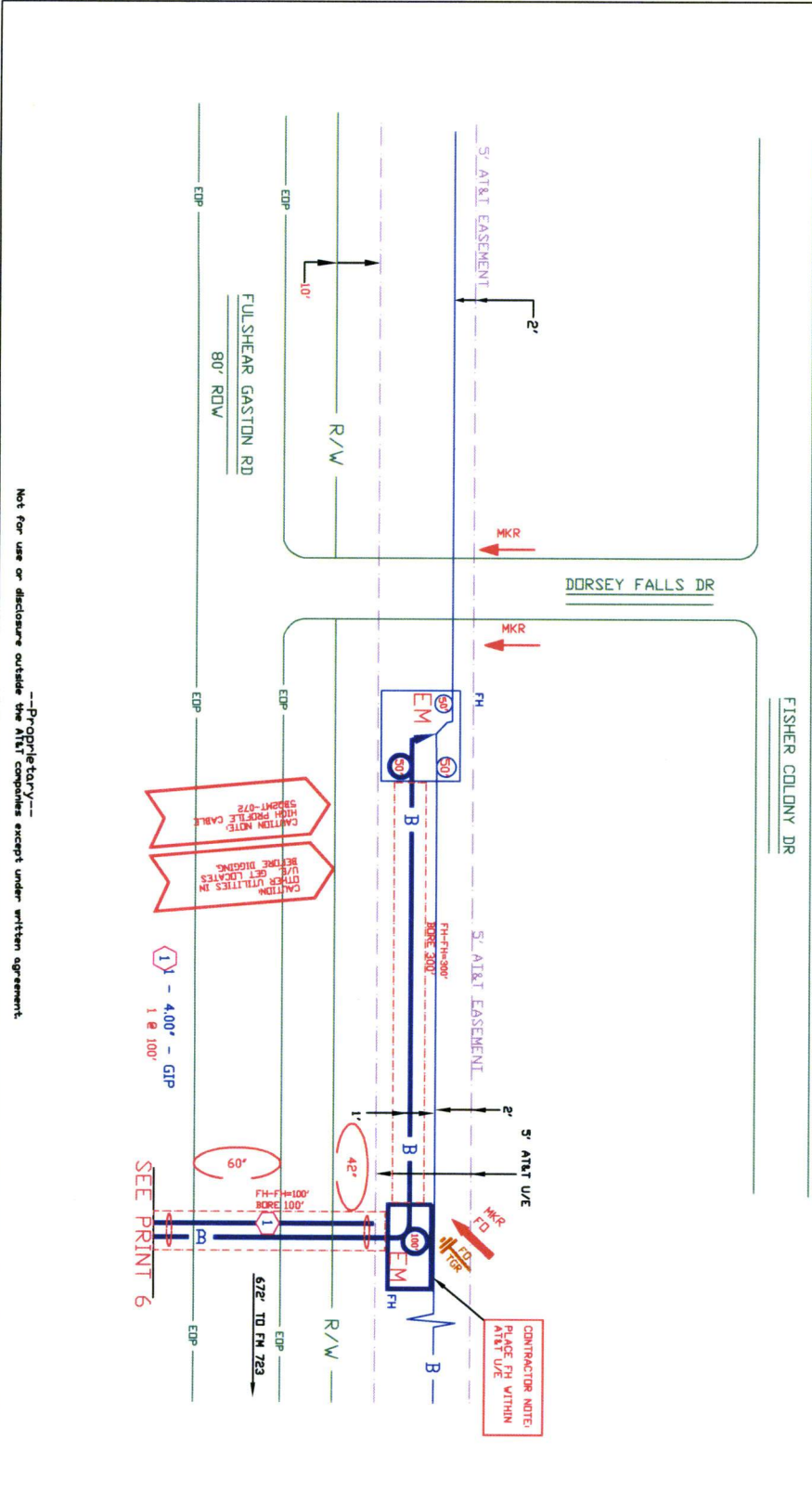
UTILITY CO
 REP NAME
 REP TEL NO.
 POLE CONTRACTS (+) 0 (-) 0

UTILITY CO
 REP NAME
 REP TEL NO.
 POLE CONTRACTS (+) 0 (-) 0

PROJECT NO A0001E6

TOT PRINTS 6 PRINT NO. 5
 NPA/NNX: 28-22 PRT: 28122

EXCH: RICH-ROSE
 TAX DIST. F0009
 GEO LOC. V0922
 ENGR: HB DRAWN/DV
 TELEPHONE NO. (281) 341-4312
 REC. REF. 25-285-33
 MAP REF. 3240
 SCALE NONE
 ISSUE DATE
 PROJ TITLE 120151 FULSHEAR GASTON RD
 REV NUMBER
 DATE REV.



Not for use or disclosure outside the AT&T companies except under written agreement.