

REVIEW BY FORT BEND COUNTY COMMISSIONERS COURT

On this 8th day of March, 2016, Commissioners Court came on to be heard and reviewed the accompanying notice of AT&T Texas

Job Location Peek Rd, Skinner Lane, Canal Road, RICHMOND, TX 77407

Date 2/25/2016 Bond No. CH1-001686693-01, Permit No. 2016-5746 to make use of certain Fort Bend County property subject to, "A Revised Order Regulating the Laying, Construction, Maintenance, and Repair of Buried Cables, Conduits, and Pole Lines, In, Under, Across or Along Roads, Streets, Highways, and Drainage Ditches in Fort Bend County, Texas, Under the Jurisdiction of the Commissioners Court of Fort Bend County, Texas," as passed by the Commissioners Court of Fort Bend County, Texas the 3rd day of August, 1987, recorded in Volume _____ of the Minutes of the Commissioners Court of Fort Bend County, Texas, to the extent that such order is not inconsistent with Article 1436a, Vernon's Texas Civil Statutes. Upon Motion of Commissioner Meyers, seconded by Commissioner Patterson, duly put and carried, it is ORDERED, ADJUDGED AND DECREED that said notice of said above purpose is hereby acknowledged by the Commissioners Court of Fort Bend County, Texas, and that said notice be placed on record according to the regulation order thereof.

Notes:

1. Evidence of review by the Commissioners Court must be kept on the job site and failure to do so constitutes grounds for job shutdown.
2. Written notices are required:
 - a. 48 hours in advance of construction start up, and
 - b. when construction is completed and ready for final inspection

Mail notices to: Permit Administrator
Fort Bend County Engineering
301 Jackson Street
Richmond, Texas 77469
281-633-7500
3. This permit expires one (1) year from date of permit if construction has not commenced.

By: Charles O. Ay
County Engineer

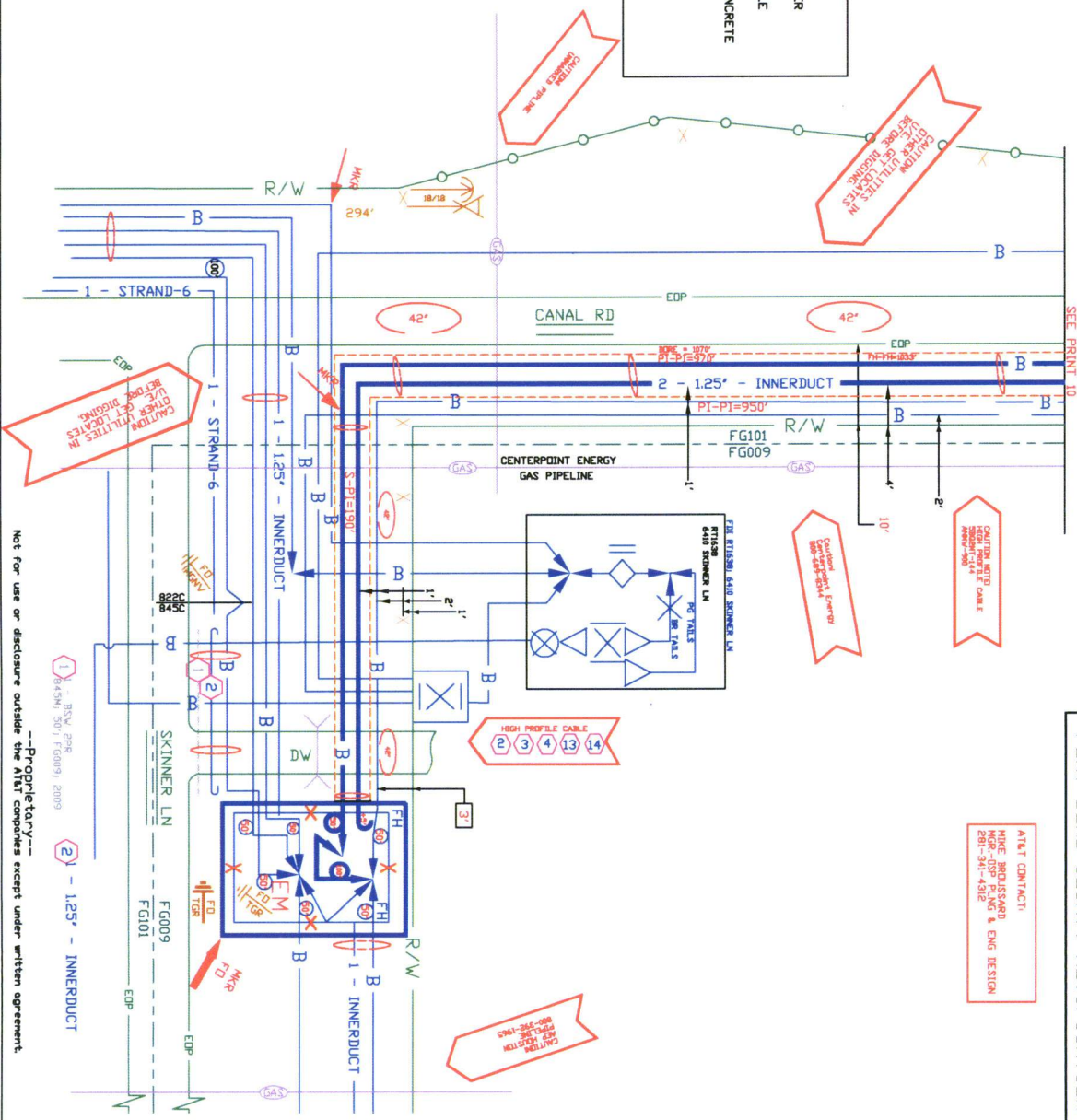
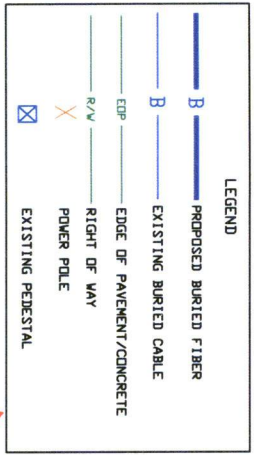
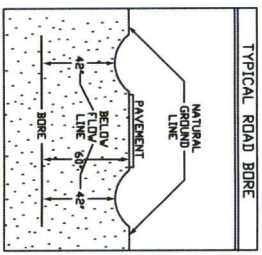
Presented to Commissioners Court and approved.

Recorded in Volume 3-08-16 126
Minutes of Commissioners Court

By: N/A
Drainage District Engineer/Manager

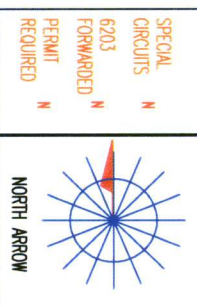
Clerk of Commissioners Court

By: Andy Wilko
Deputy



FORT BEND COUNTY NOTIFICATION

ALIT CONTACT:
 MIKE BRUNSPARD
 MGR-432 PLNG & ENG DESIGN
 281-341-4312



SPECIAL CIRCUITS: N
 6203: N
 FORWARDED: N
 PERMIT REQUIRED: N

OPERATING RANGE OF JOB STEPS: TO

TRANSMISSION ZONE: CZ 0
 TAPER CODE: 1607H

CAUTION HIGH VOLTAGE BURIED Y

UTILITY CO: CENT - CENTER POINT
 REP NAME: REP TEL NO.
 POLE CONTACTS: (+) 0 (-) 0

UTILITY CO: CENT - CENTER POINT
 REP NAME: REP TEL NO.
 POLE CONTACTS: (+) 0 (-) 0

PROJECT NO: A0040101

TOT PRINTS: 14 PRINT NO. 9
 NPA/NNX: 281-232 PRT: 281222
 EXCH: R104-R005

ISSUE DATE: 12/17/2016
 PROJ TITLE: ROUTE 1 DIT FOR RL7
 REV. NUMBER
 DATE REV.

Not for use or disclosure outside the Alit companies except under written agreement.

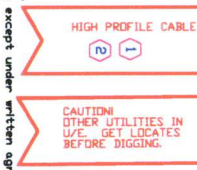
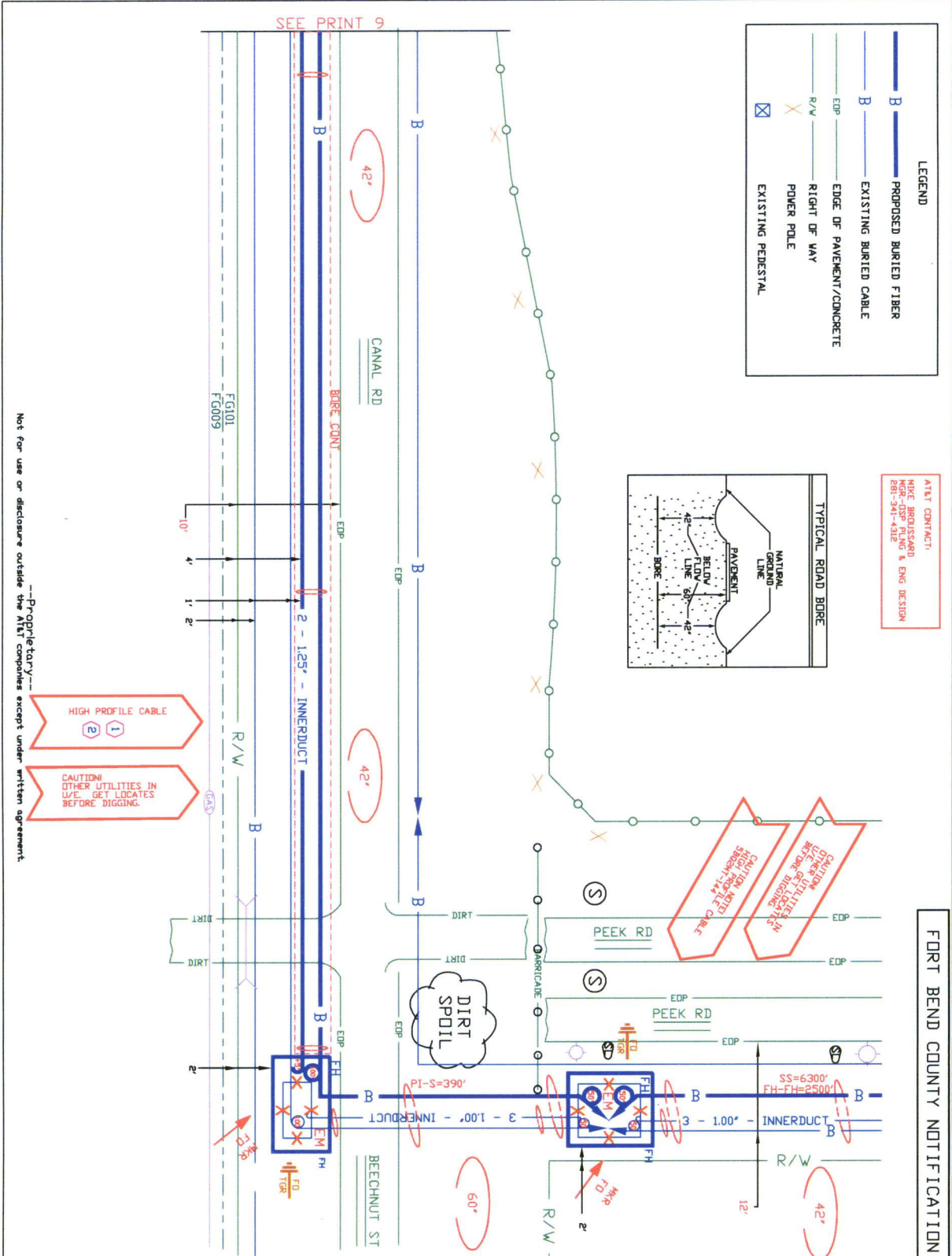
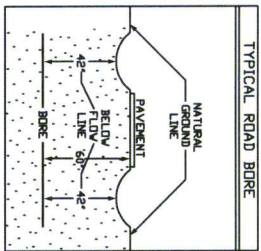
Proprietary

FORT BEND COUNTY NOTIFICATION

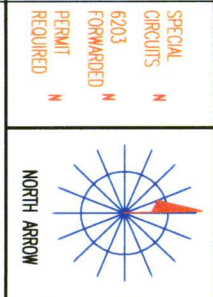
LEGEND

	PROPOSED BURIED FIBER
	EXISTING BURIED CABLE
	EDGE OF PAVEMENT/CONCRETE
	R/W
	RIGHT OF WAY
	POWER POLE
	EXISTING PEDESTAL

ALIT CONTACT:
MIKE BRIDGESARD
808-438-4118 & ENG DESIGN
808-341-4326



Not for use or disclosure outside the ALIT companies except under written agreement.

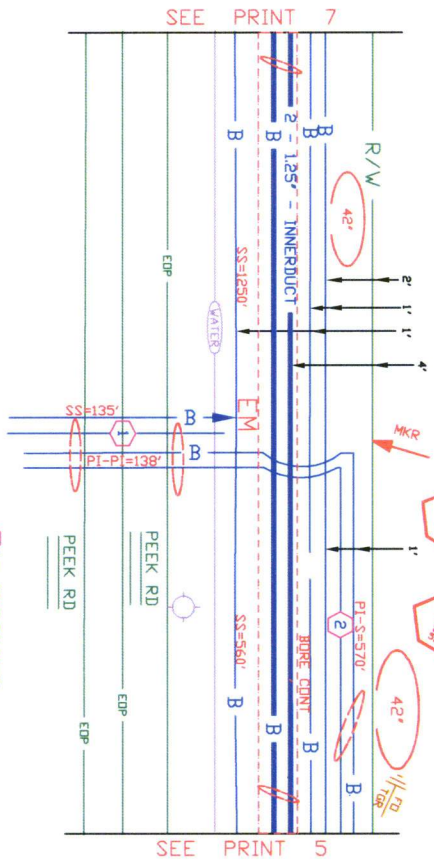
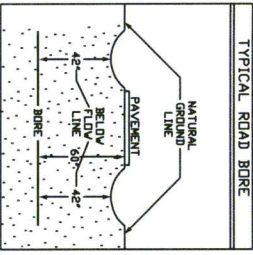


SPECIAL CIRCUITS	N
6203 FORWARDED	N
PERMIT REQUIRED	N
OPERATING RANGE OF JOB STEPS	TO
TASK	TO
MFC:	
RZ 0	TRANSMISSION ZONE
CZ 0	TAPER CODE 1607A
KV 7.20	CAUTION HIGH VOLTAGE BURIED
	AERIAL
HIGHWAY PERMIT NO.	
Utility CO	ENT - CENTER POINT
REP NAME	
REP TEL NO.	
POLE CONTACTS (+)	(-) 0
Utility CO	
REP NAME	
REP TEL NO.	
POLE CONTACTS (+)	(-) 0
Utility CO	
REP NAME	
REP TEL NO.	
POLE CONTACTS (+)	(-) 0
PROJECT NO	ADDICT
TOT PRINTS 14	PRINT NO. 10
NPA/MNX: 281-22	PRT: 281232
EXCH. RICH-RDCE	
TAX DIST. FG101	
GEO LOC. 189232	
ENGR. 48	DRAWN BY
TELEPHONE NO. (281) 341-4312	
REC. REF. 22-285-14-1	
MAP REF. 5291	
SCALE NNE	
ISSUE DATE 02/17/2016	
PROJ TITLE ROUTE 1 DIT TR RT	
REV. NUMBER	
DATE REV.	

FORT BEND COUNTY NOTIFICATION

LEGEND

	PROPOSED BURIED FIBER
	EXISTING BURIED CABLE
	EDGE OF PAVEMENT/CONCRETE
	EDGE OF PAVEMENT/CONCRETE
	RIGHT OF WAY
	POWER POLE
	EXISTING PEDESTAL

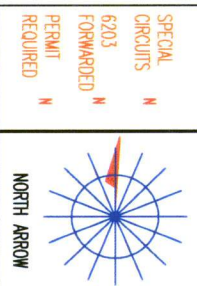


CAUTION: UTILITIES IN BEFORE DIGGING

CAUTION: VERIFY ALL UTILITIES BEFORE DIGGING

CAUTION: VERIFY ALL UTILITIES BEFORE DIGGING

AT&T CONTACT:
 NANCY BOBBSAARD
 MKR-555-4111 & ENG DESIGN
 281-341-4312



SPECIAL CIRCUITS: N

FORWARDED PERMIT: N

REQUIRED: N

OPERATING RANGE OF JOB STEPS: _____ TO _____

TASK: _____ TO _____

MERC: _____

TRANSMISSION ZONE: RZ 0 CZ 0 TAPER CODE: 1600PA

CAUTION HIGH VOLTAGE BURIED Y

KV: 7.20

HIGHWAY PERMIT NO.:

UTILITY CO: CNT - CENTER POINT

REP NAME:

REP TEL NO.:

POLE CONTRACTS (+) 0 (-) 0

UTILITY CO:

REP NAME:

REP TEL NO.:

POLE CONTRACTS (+) 0 (-) 0

PROJECT NO: A00ATCT

TOT. PRINTS: 14 PRINT NO. 12

NPA/MNX: 20-22 PRT: 201222

EXCH. RICH-RDSE

TAX DIST. F6101

GEO LOC. 809232

ENGR. HB DRAWN: JW

TELEPHONE NO. (281) 341-4312

REC. REF. 232-285-15

MAP REF. 32L

SCALE: NINE

ISSUE DATE: 12/17/2016

PROJ. TITLE: ROUTE 1 D.I.T.F.W. REF

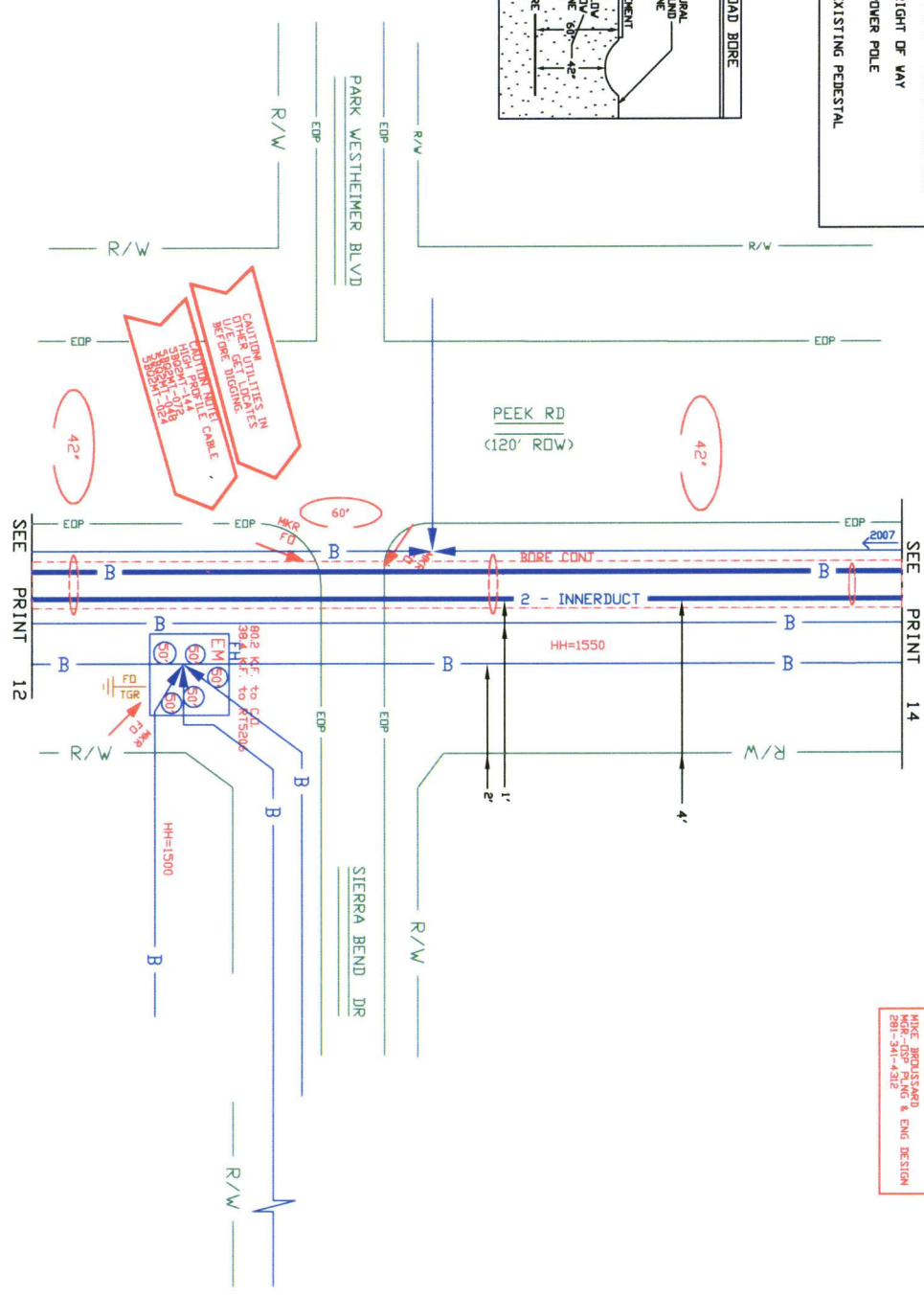
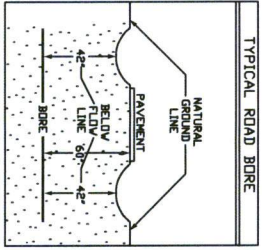
REV. NUMBER

DATE REV.

Not for use or disclosure outside the AT&T companies except under written agreement.

LEGEND

	PROPOSED BURIED FIBER
	EXISTING BURIED CABLE
	EDGE OF PAVEMENT/CONCRETE
	RIGHT OF WAY
	POWER POLE
	EXISTING PEDESTAL



FORT BEND COUNTY NOTIFICATION

ALIT CONTACT:
 NAME: BRUNSCHEID
 PHONE: 281-341-4312
 FAX: 281-341-4312

SPECIAL ORCUTS: N

6203 FORWARDED: N

PERMIT REQUIRED: N

NORTH ARROW

OPERATING RANGE OF JOB STEPS

TASK _____ TO _____

MFR: _____

TRANSMISSION ZONE

RZ 0 CZ 0 TAPER CODE 1600A

CAUTION HIGH VOLTAGE BURIED N

KV 7.20 AERIAL Y

HIGHWAY PERMIT NO. _____

Utility CO: CNT - CENTER POINT

REP NAME: _____

REP TEL NO: _____

POLE CONTRACTS (+) 0 (-) 0

Utility CO: _____

REP NAME: _____

REP TEL NO: _____

POLE CONTRACTS (+) 0 (-) 0

Utility CO: _____

REP NAME: _____

REP TEL NO: _____

POLE CONTRACTS (+) 0 (-) 0

PROJECT NO: A00A1CT

TOT. PRINTS 14 PRINT NO. 13

NPA/NNX: 281-222 PRT: 281222

EXCH: RICH-RDCE

TAX DIST: 16100

CEO LOC: 409222

ENGR: MB DRAWN: JW

TELEPHONE NO: (281) 341-4312

REC. REF: 232-285-16

MAP REF: 3250

SCALE: NONE

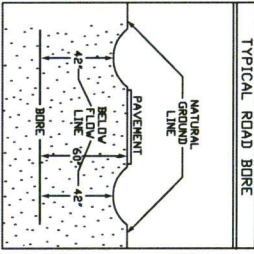
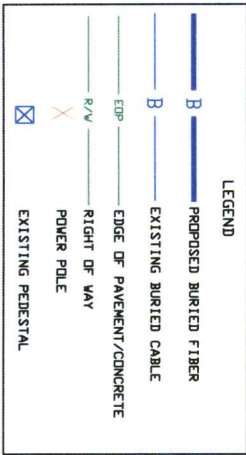
ISSUE DATE: 12/17/2016

PROJ TITLE: ROUTE 1 DLT FR RLF

REV. NUMBER _____

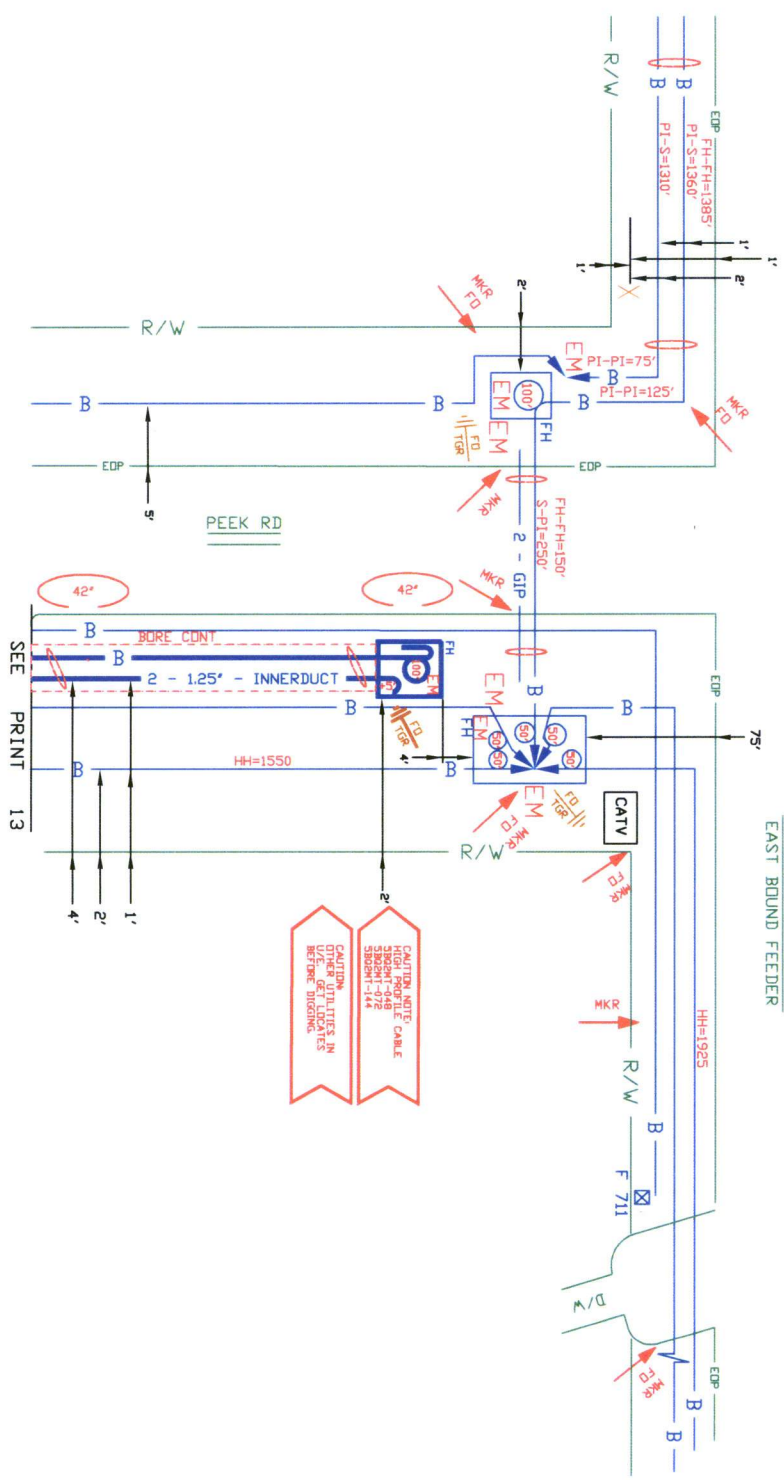
DATE REV. _____

Not for use or disclosure outside the ALIT companies except under written agreement.



FORT BEND COUNTY NOTIFICATION

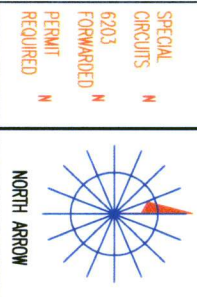
AT&T CONTRACT:
MGR-BRIGGS&B
MGR-GSP PLAN & ENG DESIGN
281-341-4312



CAUTION NOTE:
HIGH PROFILE CABLE
300MM - 072
300MM - 148

CAUTION:
OTHER UTILITIES IN
AREA TO BE
IDENTIFIED
BEFORE DUGGING

Not for use or disclosure outside the AT&T companies except under written agreement.



OPERATING RANGE OF JOB STEPS

TASK _____ TO _____

MERC

TRANSMISSION ZONE
RZ 0 CZ 0 TAPER CODE 1660PM

CAUTION HIGH VOLTAGE BURIED

HWY 720 AERIAL T

HIGHWAY PERMIT NO.

UTILITY CO ENT - CENTER POINT

REP NAME

REP TEL NO.

POLE CONTRACTS (+) 0 (-) 0

UTILITY CO

REP NAME

REP TEL NO.

POLE CONTRACTS (+) 0 (-) 0

UTILITY CO

REP NAME

REP TEL NO.

POLE CONTRACTS (+) 0 (-) 0

PROJECT NO A00A01CT

TOT PRINTS 14 PRINT NO. 14

NPA/NNX: 281-232 PRT: 281232

EXCH: R104-R03E

TAX DIST: FG100

GEO LOC: W82E2

ENGR: MB DRAWN: DW

TELEPHONE NO: (281) 341-4312

REC. REF: 232-285-16

MAP REF: 3256

SCALE: NONE

ISSUE DATE: 02/17/2016

PROJ TITLE: ROUTE 1 DLT FR R/F

REV. NUMBER

DATE REV.