

REVIEW BY FORT BEND COUNTY COMMISSIONERS COURT

On this 1st day of March, 2016, Commissioners Court came on to be heard and reviewed the accompanying notice of Duplantis Design Group / T Weeks Company, Inc Job Location Bellaire Blvd, Richmond, TX 77407 Date 2/22/2016 Bond No. 5210119, Permit No. 2016-5615 to make use of certain Fort Bend County property subject to, "A Revised Order Regulating the Laying, Construction, Maintenance, and Repair of Buried Cables, Conduits, and Pole Lines, In, Under, Across or Along Roads, Streets, Highways, and Drainage Ditches in Fort Bend County, Texas, Under the Jurisdiction of the Commissioners Court of Fort Bend County, Texas," as passed by the Commissioners Court of Fort Bend County, Texas the 3rd day of August, 1987, recorded in Volume _____ of the Minutes of the Commissioners Court of Fort Bend County, Texas, to the extent that such order is not inconsistent with Article 1436a, Vernon's Texas Civil Statutes. Upon Motion of Commissioner Meyers, seconded by Commissioner Peltano, duly put and carried, it is ORDERED, ADJUDGED AND DECREED that said notice of said above purpose is hereby acknowledged by the Commissioners Court of Fort Bend County, Texas, and that said notice be placed on record according to the regulation order thereof.

Notes:

1. Evidence of review by the Commissioners Court must be kept on the job site and failure to do so constitutes grounds for job shutdown.
2. Written notices are required:
 - a. 48 hours in advance of construction start up, and
 - b. when construction is completed and ready for final inspection
 Mail notices to: Permit Administrator
 Fort Bend County Engineering
 301 Jackson Street
 Richmond, Texas 77469
 281-633-7500
3. This permit expires one (1) year from date of permit if construction has not commenced.

By: _____

for County Engineer

Presented to Commissioners Court and approved.

Recorded in Volume

3-01-16 11P

Minutes of Commissioners Court

By: _____

Drainage District Engineer/Manager

Clerk of Commissioners Court

By: _____

Deputy

County of Fort Bend

Engineering Department

301 Jackson Street
Richmond, Texas 77469

Johnny Ortega
Permit Administrator

Phone: (281) 633-7500

Permit Application Review Form For Cable, Conduit, and Pole Line Activity In Fort Bend County

Permit No. 2016-5615

The following "Notice of Proposed Cable, Conduit, and/or Pole Line activity in Fort Bend County" and accompanying attachments have been reviewed and the notice conforms to appropriate regulations set by Commissioner's Court of Fort Bend County, Texas.

- (1) Complete Application Form:
- a. Name of road, street, and/or drainage ditch affected.
 - b. Vicinity map showing course of directions
 - c. Plans and specifications
- (2) Bond:
- District Attorney, approval when applicable.
Perpetual bond currently posted.
- No: _____
Amount: _____
- Performance bond submitted.
- No: 5210119
Amount: \$100,000.00
Cashier's Check
- No: _____
Amount: _____
- (3) Verbal permission given for emergencies, to start construction before approved in Commissioner's Court.

Precinct Engineer Acknowledgment

Date

Precinct Commissioner Acknowledgment

Date

(4)

Drainage District Approval when applicable

We have reviewed this project and agree it meets minimum requirements.



Johnny Ortega CFM/Permit Administrator



Date

**PERFORMANCE BOND COVERING ALL CABLE, CONDUIT AND/OR POLE LINE
ACTIVITY IN, UNDER, ACROSS OR ALONG FORT BEND COUNTY ROADS**

AUTHORIZED

BOND NO 5210119
THE STATE OF TEXAS §
COUNTY OF FORT BEND §

KNOW ALL MEN BY THESE PRESENTS:

THAT WE, T Weeks Company, Inc. whose address is 11078 Regency Green Cypress, TX 77429, Texas, hereinafter called the Principal, and SureTec Insurance Company, a Corporation existing under and by virtue of the laws of the State of Texas and authorized to do an indemnifying business in the State of Texas, and whose principal office is located at 1330 Post Oak Blvd., Suite 1100 Houston, TX 77056, whose officer residing in the State of Texas, authorized to accept service in all suits and actions brought within said State is Steven D. Nelson and whose address is 9737 Great Hills Trail, Suite 320, Austin, TX 78759, hereinafter called the Surety, are held and firmly bound unto, **Robert E. Hebert, County Judge of Fort Bend County, Texas**, or his successors in office, in the full sum of One Hundred Thousand Dollars (\$ 100,000.00) current, lawful money of the United States of America, to be paid to said **Robert E. Hebert, County Judge of Fort Bend County, Texas**, or his successors in office, to which payment well and truly to be made and done, we, the undersigned, bind ourselves and each of us, our heirs, executors, administrators, successors, assigns, and legal representatives, jointly and severally, by these presents.

THE CONDITION OF THIS BOND IS SUCH THAT, WHEREAS, the above bounden principal contemplates laying, constructing, maintaining and/or repairing one or more cables, conduits, and/or pole lines in, under, across and/or along roads, streets and highways in the County of Fort Bend, and the State of Texas, under the jurisdiction of the Commissioners' Court of Fort Bend County, Texas, pursuant to the Commissioners' Court order adopted on the 1st day of December, A.D. 1980, recorded in Volume 13, of the Commissioners' Court Minutes of Fort Bend County, Texas, regulating same, which Commissioners' Court order is hereby referred to and made a part hereof for all purposes as though fully set out herein.

AND WHEREAS, the principal desires to provide Fort Bend County with a performance bond covering all such cable, conduit and/or pole line activity;

NOW, THEREFORE, if the above bounden principal shall faithfully perform all its cable, conduit and/or pole line activity (including, but not limited to the laying, construction, maintenance and/or repair of cables, conduits and/or pole lines) in, under, across and/or along roads, streets and highways in the County of Fort Bend and State of Texas, under the jurisdiction of the Commissioners Court of Fort Bend County, Texas, pursuant to and in accordance with minimum requirements and conditions of the above mentioned Commissioners' Court order set forth and specified to be by said principal done and performed, at the time and in the manner therein specified, and shall pay over and make good and reimburse Fort Bend County, all loss and damages which Fort Bend County may sustain by reason of any failure or default on the part of said principal, then this obligation shall be null and void otherwise to remain in full force and effect.

This bond is payable at the County Courthouse in the County of Fort Bend and State of Texas.

It is understood that at any time Fort Bend County deems itself insecure under this bond, it may require further and/or additional bonds of the principal.

EXECUTED this 12th day of January, 2016 .

T Weeks Company, Inc.

PRINCIPAL

BY

SureTec Insurance Company

SURETY

BY

Misty Witt, Attorney in Fact

SureTec Insurance Company

LIMITED POWER OF ATTORNEY

Know All Men by These Presents, That SURETEC INSURANCE COMPANY (the "Company"), a corporation duly organized and existing under the laws of the State of Texas, and having its principal office in Houston, Harris County, Texas, does by these presents make, constitute and appoint

Misty Witt

its true and lawful Attorney-in-fact, with full power and authority hereby conferred in its name, place and stead, to execute, acknowledge and deliver any and all bonds, recognizances, undertakings or other instruments or contracts of suretyship to include waivers to the conditions of contracts and consents of surety for:

Principal: T Weeks Company, Inc.
Obligee: Fort Bend County Judge
Amount: \$ 100,000.00

and to bind the Company thereby as fully and to the same extent as if such bond were signed by the President, sealed with the corporate seal of the Company and duly attested by its Secretary, hereby ratifying and confirming all that the said Attorney-in-Fact may do in the premises. Said appointment is made under and by authority of the following resolutions of the Board of Directors of the SureTec Insurance Company:


Be it Resolved, that the President, any Vice-President, any Assistant Vice-President, any Secretary or any Assistant Secretary shall be and is hereby vested with full power and authority to appoint any one or more suitable persons as Attorney(s)-in-Fact to represent and act for and on behalf of the Company subject to the following provisions:

Attorney-in-Fact may be given full power and authority for and in the name of and of behalf of the Company, to execute, acknowledge and deliver, any and all bonds, recognizances, contracts, agreements or indemnity and other conditional or obligatory undertakings and any and all notices and documents canceling or terminating the Company's liability thereunder, and any such instruments so executed by any such Attorney-in-Fact shall be binding upon the Company as if signed by the President and sealed and effected by the Corporate Secretary.

Be it Resolved, that the signature of any authorized officer and seal of the Company heretofore or hereafter affixed to any power of attorney or any certificate relating thereto by facsimile, and any power of attorney or certificate bearing facsimile signature or facsimile seal shall be valid and binding upon the Company with respect to any bond or undertaking to which it is attached. (Adopted at a meeting held on 20th of April, 1999.)

In Witness Whereof, SURETEC INSURANCE COMPANY has caused these presents to be signed by its President, and its corporate seal to be hereto affixed this 21st day of March, A.D. 2013.

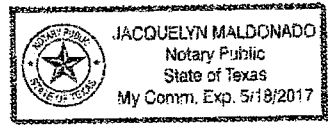
SURETEC INSURANCE COMPANY

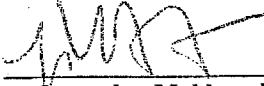
By: 
John Knox Jr., President



State of Texas ss:
County of Harris


On this 21st day of March, A.D. 2013 before me personally came John Knox Jr., to me known, who, being by me duly sworn, did depose and say, that he resides in Houston, Texas, that he is President of SURETEC INSURANCE COMPANY, the company described in and which executed the above instrument; that he knows the seal of said Company; that the seal affixed to said instrument is such corporate seal; that it was so affixed by order of the Board of Directors of said Company; and that he signed his name thereto by like order.




Jacquelyn Maldonado, Notary Public
My commission expires May 18, 2017

I, M. Brent Beaty, Assistant Secretary of SURETEC INSURANCE COMPANY, do hereby certify that the above and foregoing is a true and correct copy of a Power of Attorney, executed by said Company, which is still in full force and effect; and furthermore, the resolutions of the Board of Directors, set out in the Power of Attorney are in full force and effect.

Given under my hand and the seal of said Company at Houston, Texas this 13th day of January, 2016, A.D.


M. Brent Beaty, Assistant Secretary

Any instrument issued in excess of the penalty stated above is totally void and without any validity.
For verification of the authority of this power you may call (713) 812-0800 any business day between 8:00 am and 5:00 pm CST.

SureTec Insurance Company
THIS BOND RIDER CONTAINS IMPORTANT COVERAGE INFORMATION

Statutory Complaint Notice/Filing of Claims

To obtain information or make a complaint: You may call the Surety's toll free telephone number for information or to make a complaint or file a claim at: 1-866-732-0099. You may also write to the Surety at:


SureTec Insurance Company
9737 Great Hills Trail, Suite 320
Austin, Tx 78759

You may contact the Texas Department of Insurance to obtain information on companies, coverage, rights or complaints at 1-800-252-3439. You may write the Texas Department of Insurance at

PO Box 149104
Austin, TX 78714-9104
Fax#: 512-490-1007
Web: <http://www.tdi.state.tx.us>
Email: ConsumerProtection@tdi.texas.gov

PREMIUM OR CLAIM DISPUTES: Should you have a dispute concerning your premium or about a claim, you should contact the Surety first. If the dispute is not resolved, you may contact the Texas Department of Insurance.

PROPOSED ROADWAY EXPANSION OF BELLAIRE BOULEVARD 1464 AT BELLAIRE BOULEVARD FORT BEND COUNTY, RICHMOND, TEXAS 77407



VICINITY LOCATION MAP
SCALE N.T.S.
KEY MAP PAGE AND BLOCK 527E

DDG PROJECT # 14-568

SHEET INDEX

- 1. C-0.....COVER SHEET
- 2. RD-2.0.....ROADWAY SUPPLY PLAN
- 3. RD-2.1.....SWPPP DETAILS
- 4. RD-2.1.....ROADWAY CONSTRUCTION PLAN
- 5. RD-2.1.....TRAFFIC CONTROL PLAN PHASE 1
- 6. RD-2.1.....TRAFFIC CONTROL PLAN PHASE 2
- 7. RD-2.1.....TRAFFIC CONTROL PLAN PHASE 3
- 8. RD-2.1.....TRAFFIC CONTROL DETAILS
- 9. RD-4.1.....STANDARD PAVING DETAILS
- 10. RD-4.1.....PAVEMENT MARKING DETAILS
- 11. RD-4.1.....SIGNING DETAILS
- 12. RD-4.1.....TWOOT DETAILS
- 13. RD-4.1.....TWOOT DETAILS
- 14. RD-4.1.....TWOOT DETAILS
- 15. RD-4.1.....TWOOT DETAILS
- 16. RD-4.1.....TWOOT DETAILS
- 17. RD-4.1.....TWOOT DETAILS
- 18. RD-4.1.....TWOOT DETAILS
- 19. RD-4.1.....TWOOT DETAILS
- 20. RD-4.1.....TWOOT DETAILS
- 21. RD-4.1.....TWOOT DETAILS
- 22. RD-4.1.....TWOOT DETAILS
- 23. RD-4.1.....TWOOT DETAILS
- 24. RD-4.1.....TWOOT DETAILS
- 25. RD-4.1.....TWOOT DETAILS
- 26. RD-4.1.....TWOOT DETAILS
- 27. RD-4.1.....TWOOT DETAILS
- 28. RD-4.1.....TWOOT DETAILS
- 29. RD-4.1.....TWOOT DETAILS
- 30. RD-4.1.....TWOOT DETAILS
- 31. RD-4.1.....TWOOT DETAILS
- 32. RD-4.1.....TWOOT DETAILS
- 33. RD-4.1.....TWOOT DETAILS
- 34. RD-4.1.....TWOOT DETAILS
- 35. RD-4.1.....TWOOT DETAILS
- 36. RD-4.1.....TWOOT DETAILS
- 37. RD-4.1.....TWOOT DETAILS
- 38. RD-4.1.....TWOOT DETAILS
- 39. RD-4.1.....TWOOT DETAILS
- 40. RD-4.1.....TWOOT DETAILS
- 41. RD-4.1.....TWOOT DETAILS
- 42. RD-4.1.....TWOOT DETAILS
- 43. RD-4.1.....TWOOT DETAILS
- 44. RD-4.1.....TWOOT DETAILS
- 45. RD-4.1.....TWOOT DETAILS
- 46. RD-4.1.....TWOOT DETAILS
- 47. RD-4.1.....TWOOT DETAILS
- 48. RD-4.1.....TWOOT DETAILS
- 49. RD-4.1.....TWOOT DETAILS
- 50. RD-4.1.....TWOOT DETAILS
- 51. RD-4.1.....TWOOT DETAILS
- 52. RD-4.1.....TWOOT DETAILS
- 53. RD-4.1.....TWOOT DETAILS
- 54. RD-4.1.....TWOOT DETAILS
- 55. RD-4.1.....TWOOT DETAILS
- 56. RD-4.1.....TWOOT DETAILS
- 57. RD-4.1.....TWOOT DETAILS
- 58. RD-4.1.....TWOOT DETAILS
- 59. RD-4.1.....TWOOT DETAILS
- 60. RD-4.1.....TWOOT DETAILS
- 61. RD-4.1.....TWOOT DETAILS
- 62. RD-4.1.....TWOOT DETAILS
- 63. RD-4.1.....TWOOT DETAILS
- 64. RD-4.1.....TWOOT DETAILS
- 65. RD-4.1.....TWOOT DETAILS
- 66. RD-4.1.....TWOOT DETAILS
- 67. RD-4.1.....TWOOT DETAILS
- 68. RD-4.1.....TWOOT DETAILS
- 69. RD-4.1.....TWOOT DETAILS
- 70. RD-4.1.....TWOOT DETAILS
- 71. RD-4.1.....TWOOT DETAILS
- 72. RD-4.1.....TWOOT DETAILS
- 73. RD-4.1.....TWOOT DETAILS
- 74. RD-4.1.....TWOOT DETAILS
- 75. RD-4.1.....TWOOT DETAILS
- 76. RD-4.1.....TWOOT DETAILS
- 77. RD-4.1.....TWOOT DETAILS
- 78. RD-4.1.....TWOOT DETAILS
- 79. RD-4.1.....TWOOT DETAILS
- 80. RD-4.1.....TWOOT DETAILS
- 81. RD-4.1.....TWOOT DETAILS
- 82. RD-4.1.....TWOOT DETAILS
- 83. RD-4.1.....TWOOT DETAILS
- 84. RD-4.1.....TWOOT DETAILS
- 85. RD-4.1.....TWOOT DETAILS
- 86. RD-4.1.....TWOOT DETAILS
- 87. RD-4.1.....TWOOT DETAILS
- 88. RD-4.1.....TWOOT DETAILS
- 89. RD-4.1.....TWOOT DETAILS
- 90. RD-4.1.....TWOOT DETAILS
- 91. RD-4.1.....TWOOT DETAILS
- 92. RD-4.1.....TWOOT DETAILS
- 93. RD-4.1.....TWOOT DETAILS
- 94. RD-4.1.....TWOOT DETAILS
- 95. RD-4.1.....TWOOT DETAILS
- 96. RD-4.1.....TWOOT DETAILS
- 97. RD-4.1.....TWOOT DETAILS
- 98. RD-4.1.....TWOOT DETAILS
- 99. RD-4.1.....TWOOT DETAILS
- 100. RD-4.1.....TWOOT DETAILS

NEIGHBORHOOD MAPS WATER UTILITY DETAILS
SHT 001/01/02

DATE: 2/27/14
DESIGNED BY: RICHARD STOLLER
FOR: FORT BEND COUNTY ENGINEER
DEVELOPMENT COORDINATOR: [Signature]
DATE: 1/16/14
DATE: 10/12/10

DEVELOPER-
SEC 1464 BELLAIRE LLC
4900 WOODWAY DRIVE
SUITE 1125
HOUSTON, TEXAS 77056-1878



ENGINEER-

DDG
DUPLANTIS DESIGN GROUP, PC
CIVIL ENGINEERING TYPE NO. 2254
14950 HEATHROW FORREST PARKWAY,
SUITE 160 HOUSTON, TX 77058
WWW.DDGPC.COM PHONE: 832.369.8170 || FAX: 832.369.8165
THIBODAUX | COVINGTON | HOUSTON | BATON ROUGE | HOUMA

REVISION	BY

DDG
DUPLANTIS DESIGN GROUP, PC
14950 Heathrow Forrest Parkway,
Suite 160 Houston, TX 77058
Phone: 832.369.8170 || Fax: 832.369.8165
WWW.DDGPC.COM
THIBODAUX | COVINGTON | HOUSTON | BATON ROUGE | HOUMA | DALLAS

TX REG 04234
10792
DATE: 1-27-2014
REGISTRAR: [Signature]

PROPOSED BELLAIRE BLVD EXPANSION
FM 1464 & BELLAIRE BLVD.
HOUSTON, TEXAS, FORT BEND COUNTY
HOUSTON, TEXAS
SEC 1464 BELLAIRE LLC

C-0
SHEET
H-1000 RD-C Cover - Bellaire

X:\Work\14-001\14-568 Bellaire Expansion\14-568 RD-C Cover - Bellaire.dwg

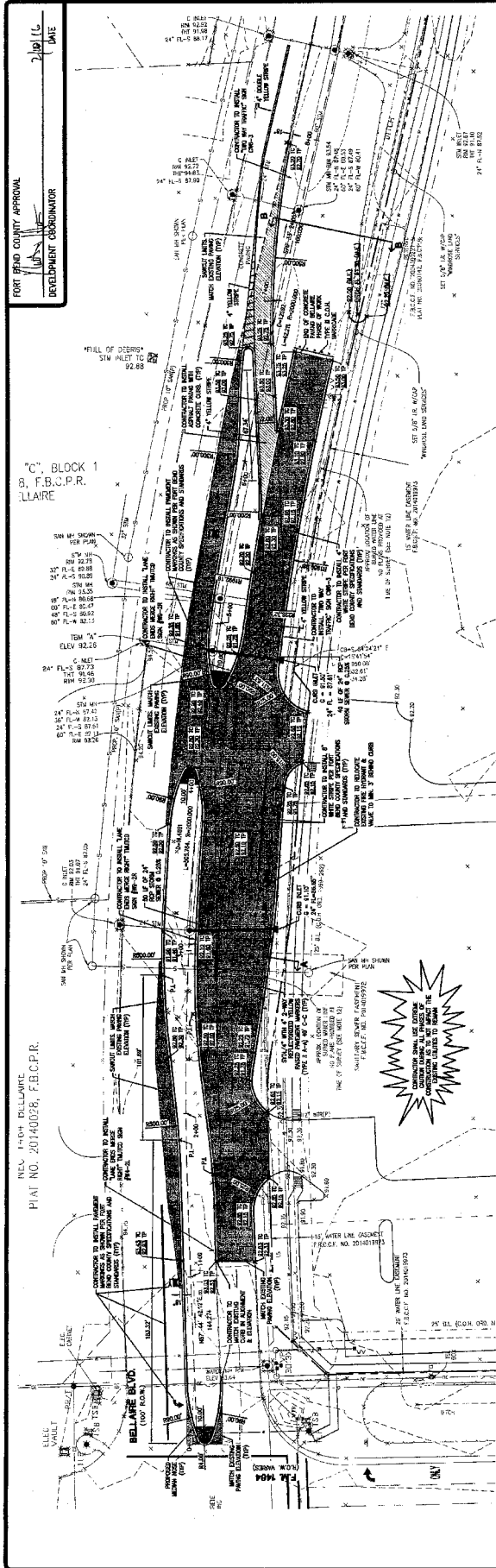
REVISION	BY

BDG
DUPONTS DESIGN GROUP, PC
 CIVIL ENGINEERING
 TYPE NO. 2324
 1500 HOUSTON ROAD, SUITE 100
 HOUSTON, TEXAS 77056
 WWW.BDGC.COM
 THIBODEUX | COMPTON | HORTON | BROWN | KOUZ | HOUVA | DALLAS

DATE: 1-29-2016
 DRAWN BY: [Signature]
 CHECKED BY: [Signature]
 PROJECT NO.: 14-008
 14-008 RD-31 Construction Plan - BELLAIRE

PROPOSED BELLAIRE BLVD EXPANSION
 FM 1464 & BELLAIRE BLVD
 HOUSTON, TEXAS, FORT BEND COUNTY
 SEC 1464 BELLAIRE LLC
 HOUSTON, TEXAS

RD-3.1
 SHEET
 14-008 RD-31 Construction Plan - BELLAIRE
 PROJECT NO. 14-008
 PREPARED BY: [Signature]
 CHECKED BY: [Signature]
 DRAWN BY: [Signature]



LEGEND - EXISTING FEATURES

- 1. ROADWAY
- 2. DRIVEWAY
- 3. SIDEWALK
- 4. CURB
- 5. UTILITY
- 6. TREE
- 7. SIGN
- 8. LIGHT
- 9. FENCE
- 10. WALL
- 11. CONCRETE
- 12. ASPHALT
- 13. GRAVEL
- 14. SAND
- 15. SOIL
- 16. VEGETATION
- 17. EROSION
- 18. FLOOD
- 19. DRAINAGE
- 20. OTHER

LEGEND - NEW IMPROVEMENTS

- 1. ROADWAY
- 2. DRIVEWAY
- 3. SIDEWALK
- 4. CURB
- 5. UTILITY
- 6. TREE
- 7. SIGN
- 8. LIGHT
- 9. FENCE
- 10. WALL
- 11. CONCRETE
- 12. ASPHALT
- 13. GRAVEL
- 14. SAND
- 15. SOIL
- 16. VEGETATION
- 17. EROSION
- 18. FLOOD
- 19. DRAINAGE
- 20. OTHER

LEGEND - STRIPING

- 1. STRIPING
- 2. STRIPING
- 3. STRIPING
- 4. STRIPING
- 5. STRIPING
- 6. STRIPING
- 7. STRIPING
- 8. STRIPING
- 9. STRIPING
- 10. STRIPING
- 11. STRIPING
- 12. STRIPING
- 13. STRIPING
- 14. STRIPING
- 15. STRIPING
- 16. STRIPING
- 17. STRIPING
- 18. STRIPING
- 19. STRIPING
- 20. STRIPING

STANDARD CONCRETE PAVEMENT

1. 4" OF FINISHED GRADE (IF UTILITIES ARE NOT AND CURB/CONCRETE PAVEMENT IS NOT SPREAD AWAY)

2. 4" OF 100% PORTLAND CEMENT CONCRETE (TYPE II) WITH 1% AIR ENTRAINMENT

3. 4" OF 100% PORTLAND CEMENT CONCRETE (TYPE II) WITH 1% AIR ENTRAINMENT

4. 4" OF 100% PORTLAND CEMENT CONCRETE (TYPE II) WITH 1% AIR ENTRAINMENT

5. 4" OF 100% PORTLAND CEMENT CONCRETE (TYPE II) WITH 1% AIR ENTRAINMENT

HEAVY DUTY ASPHALT PAVEMENT

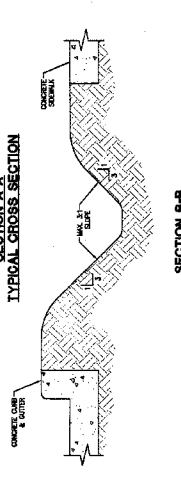
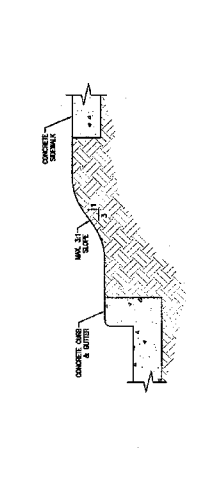

1. 4" OF 100% PORTLAND CEMENT CONCRETE (TYPE II) WITH 1% AIR ENTRAINMENT

2. 4" OF 100% PORTLAND CEMENT CONCRETE (TYPE II) WITH 1% AIR ENTRAINMENT

3. 4" OF 100% PORTLAND CEMENT CONCRETE (TYPE II) WITH 1% AIR ENTRAINMENT

4. 4" OF 100% PORTLAND CEMENT CONCRETE (TYPE II) WITH 1% AIR ENTRAINMENT

5. 4" OF 100% PORTLAND CEMENT CONCRETE (TYPE II) WITH 1% AIR ENTRAINMENT



ROADWAY CONSTRUCTION PLAN

SCALE IN FEET
 0 10 20 30 40 50 60 70 80 90 100

Tapeco
 Know what's below. Call before you dig.

NEW FROM BELLAIRE
 PLAT NO. 20140028, F.B.C.P.R.

FORT BEND COUNTY APPROVAL
 DEVELOPMENT COORDINATOR

"C", BLOCK 1
 B, F.B.C.P.R.
 BELLAIRE

DATE: 1/29/16

REVISION	BY

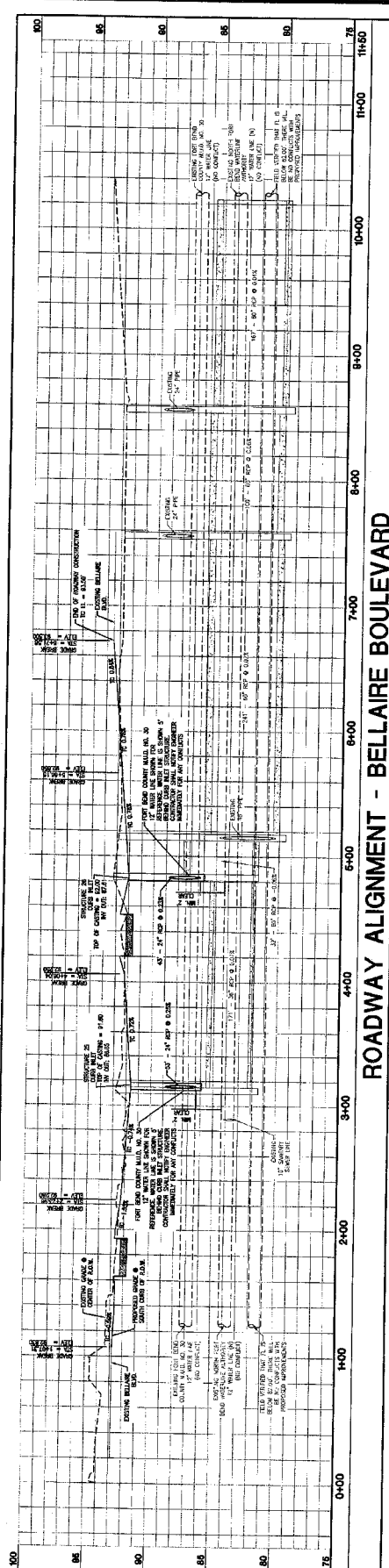
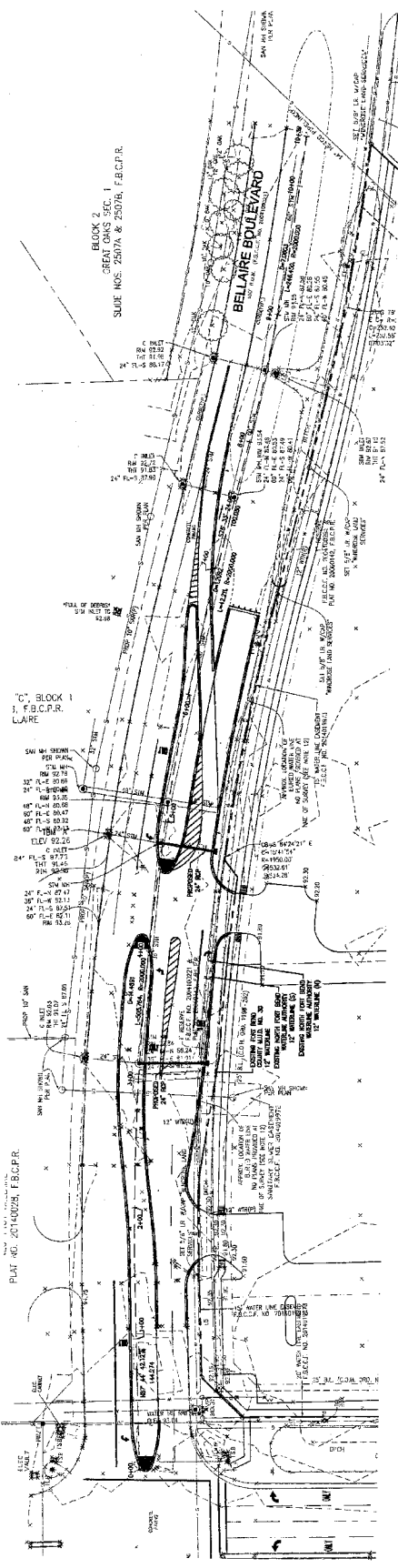
DDG
DUPUYANTS DESIGN GROUP, P.C.
 1455 HARTSHORN FOREST PARKWAY,
 SUITE 100 HOUSTON, TX 77042
 WWW.DDPC.COM Phone: 281.939.7701 Fax: 281.939.8265
 THROUGH CONNECTION | HOUSTON | BAYTOWN | HOUSTON | HOUSTON | DALLAS

DATE: 1-29-2010
 SIGNATURE: [Signature]
 TITLE: [Title]
 TX REG. NO. 107782
 STATE OF TEXAS
 PROFESSIONAL ENGINEER

PROPOSED BELLAIRE BLVD EXPANSION
 HOUSTON, TEXAS, FORT BEND COUNTY
 HOUSTON, TEXAS
 BELLAIRE L.L.C.

RD-3.2
 SHEET
 FILE
 M-408 RD-3.2
 PROJECT NO.
 DATE
 DRAWN BY
 CHECKED BY

FOR BEND COUNTY APPROVAL
 DEVELOPMENT COORDINATOR
 2/11/10
 DATE



ROADWAY CONSTRUCTION PROFILE

SCALE IN FEET
 0' 10' 20' 30'

LEGEND - EXISTING FEATURES
 (Symbol) - EXISTING ROADWAY
 (Symbol) - EXISTING CENTERLINE
 (Symbol) - EXISTING CURB
 (Symbol) - EXISTING DRAINAGE

LEGEND - NEW IMPROVEMENTS
 (Symbol) - PROPOSED CENTERLINE
 (Symbol) - PROPOSED ROADWAY
 (Symbol) - PROPOSED DRAINAGE

LEGEND - EXISTING FEATURES
 (Symbol) - EXISTING ROADWAY
 (Symbol) - EXISTING CENTERLINE
 (Symbol) - EXISTING CURB
 (Symbol) - EXISTING DRAINAGE

LEGEND - NEW IMPROVEMENTS
 (Symbol) - PROPOSED CENTERLINE
 (Symbol) - PROPOSED ROADWAY
 (Symbol) - PROPOSED DRAINAGE

Know what's below. Call before you dig.

TAVES

POST BEND COUNTY APPROVAL
 DEVELOPMENT COORDINATOR
 DATE

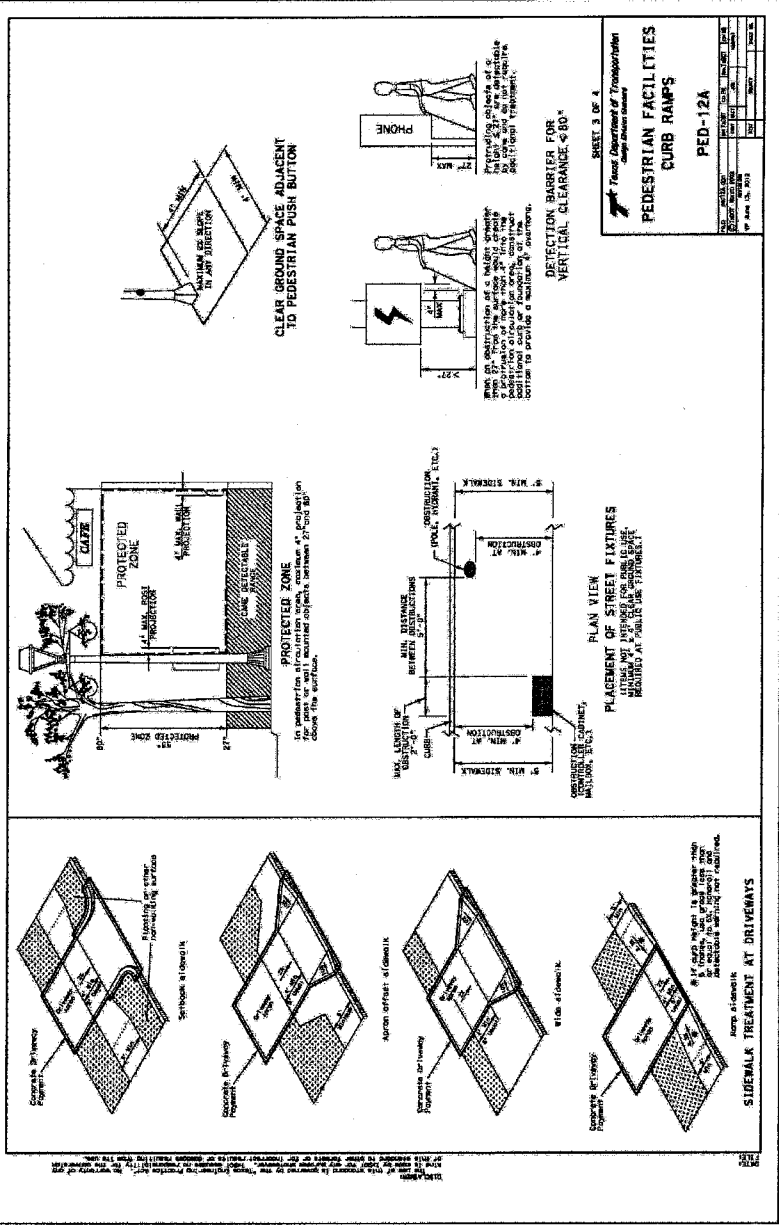
REVISION	BY

DDC
 DUPRANTS DESIGN GROUP, P.C.
 1555 HIGHTOWER FOREST PARKWAY
 SUITE 100 FORT WORTH, TX 76104
 WWW.DDCPC.COM
 PHONE 817.359.8700 FAX 817.359.8145
 1555 HIGHTOWER | HOUSTON | DALLAS | DALLAS

TX PRM 4554
 107783
 DATE: 1-22-2017
 SIGNATURE: [Signature]

PROPOSED BELLAIRE BLVD EXPANSION
 FM 1494 & BELLAIRE BLVD
 HOUSTON, TEXAS, FORT BEND COUNTY
 SEC 1464 BELLAIRE LLC
 HOUSTON, TEXAS

RD-5.6
 SHEET
 1-608 RD-5 Details - Bellaire



TXDOT DETAILS

FORT BEND COUNTY APPROVAL
 DEVELOPMENT COORDINATOR
 DATE: 1/22/16

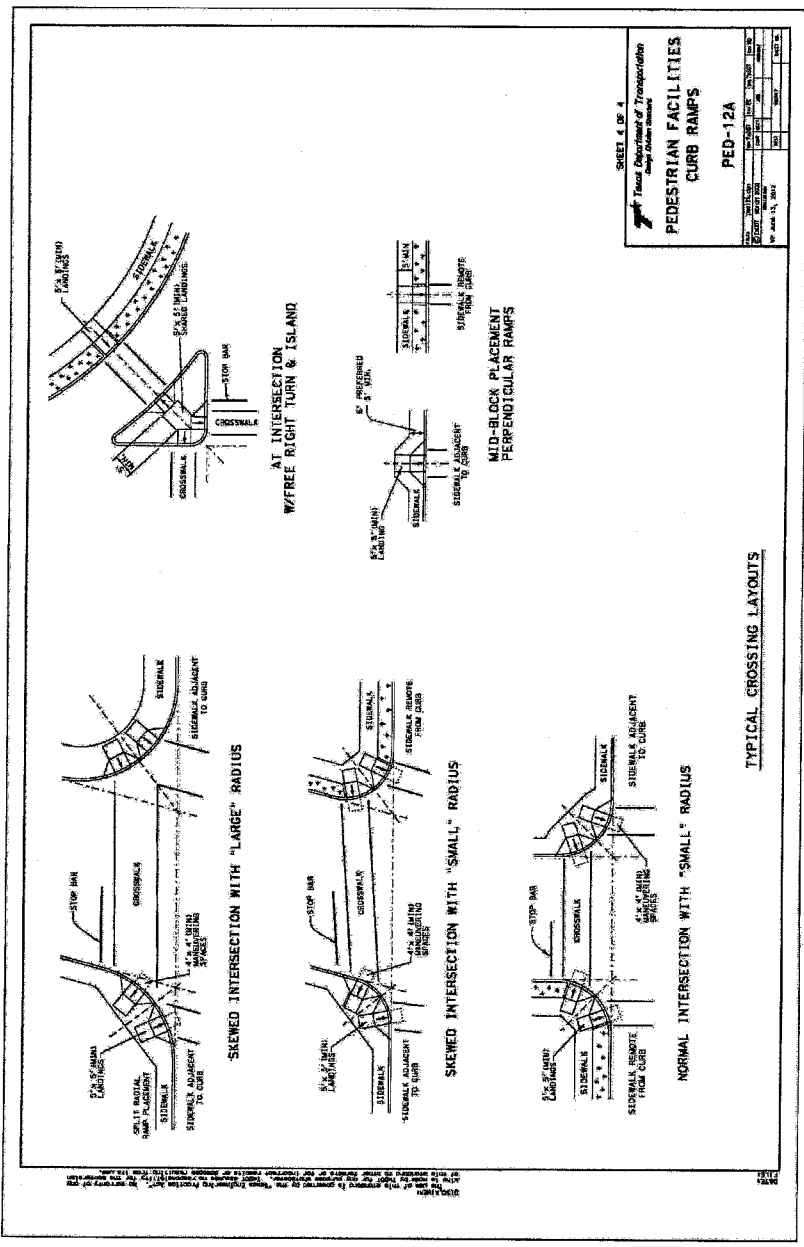
REVISION	BY

DDG
 DUPUANTS DESIGN GROUP, P.C.
 CIVIL ENGINEERING
 1499 HEATHROW FOREST PARKWAY
 SUITE 150 HOUSTON, TX 77044
 WWW.DDGC.COM
 THROUGHOUT HOUSTON | BAYON BOULEVARD | HOUSTON | DALLAS

TX PERM 40554
 STATE OF TEXAS
 107782
 DATE: 1-22-2016
 DRAWN BY: [Signature]

PROPOSED BELLAIRE BLVD EXPANSION
 HOUSTON, TEXAS, FORT BEND COUNTY
 SEC 1464 BELLAIRE LLC
 HOUSTON, TEXAS

RD-5.7
 SHEET
 4-0061 RD-5 Detail - Bellairs



SHEET 4 OF 4
 Texas Department of Transportation
 TxDOT
 PEDESTRIAN FACILITIES
 CURB RAMPS
 PED-12A

NO.	DATE	DESCRIPTION

TXDOT DETAILS

