

REVIEW BY FORT BEND COUNTY COMMISSIONERS COURT

On this 23rd day of February, 2016, Commissioners Court came on to be heard and reviewed the accompanying notice of AT&T Texas

Job Location Peek Rd & Bellaire Blvd, Richmond, TX 77407

Date 2/2/2016 Bond No. CH1-001686693-01, Permit No. 2016-4999 to make use of certain Fort Bend County property subject to, "A Revised Order Regulating the Laying, Construction, Maintenance, and Repair of Buried Cables, Conduits, and Pole Lines, In, Under, Across or Along Roads, Streets, Highways, and Drainage Ditches in Fort Bend County, Texas, Under the Jurisdiction of the Commissioners Court of Fort Bend County, Texas," as passed by the Commissioners Court of Fort Bend County, Texas the 3rd day of August, 1987, recorded in Volume _____ of the Minutes of the Commissioners Court of Fort Bend County, Texas, to the extent that such order is not inconsistent with Article 1436a, Vernon's Texas Civil Statutes. Upon Motion of Commissioner Meyers, seconded by Commissioner Morrison, duly put and carried, it is ORDERED, ADJUDGED AND DECREED that said notice of said above purpose is hereby acknowledged by the Commissioners Court of Fort Bend County, Texas, and that said notice be placed on record according to the regulation order thereof.

Notes:

- 1. Evidence of review by the Commissioners Court must be kept on the job site and failure to do so constitutes grounds for job shutdown.
- 2. Written notices are required:
 - a. 48 hours in advance of construction start up, and
 - b. when construction is completed and ready for final inspection

Mail notices to: Permit Administrator
Fort Bend County Engineering
301 Jackson Street
Richmond, Texas 77469
281-633-7500

- 3. This permit expires one (1) year from date of permit if construction has not commenced.

By: Charles O. Dy for
County Engineer

Presented to Commissioners Court and approved.
Recorded in Volume 2-23-16 - 130
Minutes of Commissioners Court

By: N/A
Drainage District Engineer/Manager

Clerk of Commissioners Court
By: Brenda White
Deputy

**NOTICE OF PROPOSED CABLE, CONDUIT AND/OR POLE LINE ACTIVITY
IN, UNDER, ACROSS OR ALONG ROADS, STREETS, HIGHWAYS AND DRAINAGE DITCHES
IN FORT BEND COUNTY**

APPLICANT'S JOB NO. A00AIHO
 PERMIT NO. _____ PCT. NO. _____
 BOND NO. _____

FORMAL NOTICE IS HEREBY GIVEN THAT AT&T Texas
 PROPOSES TO LAY, CONSTRUCT, MAINTAIN AND/OR REPAIR CABLE, CONDUIT AND/OR POLE LINE, IN, UNDER, ACROSS, OR
 ALONG ROADS, STREETS, HIGHWAYS AND DRAINAGE DITCHES IN FORT BEND COUNTY, AS FOLLOWS:

IN, UNDER, OR ACROSS ROADS AND/OR DRAINAGE DITCHES

ROAD OR DITCH NAME	DISTANCE & DIRECTION FROM NEAREST INTERSECTION	LENGTH OF CROSSING	TYPE OF CONSTRUCTION			
			BORED	JACKED	DRIVEN	CASE
NORTH PARK	WEST R/W TO EAST R/W	80'	X			
BELLAIRE BLVD	SOUTH R/W TO NORTH R/W	120'	X			
PEEK RD	EAST R/W TO WEST R/W	120'	X			

ALONG ROADS AND/OR DRAINAGE DITCHES

ROAD OR DITCH NAME	DISTANCE & DIRECTION FROM NEAREST INTERSECTION	TO	DISTANCE
BELLAIRE BLVD	FROM NETWORK INTERFACE LOCATED AT 22301 BELLAIRE BLVD	PEEK RD	1725'
PEEK RD	FROM INTERSECTION AT BELLAIRE BLVD	FM 1093	3295'

GENERAL DESCRIPTION

SEE ATTACHMENTS

THE LOCATION AND DESCRIPTION OF THE PROPOSED INSTALLATION AND APPURTENANCES IS MORE FULLY SHOWN ON THE ATTACHED DETAIL DRAWINGS. THE LAYING, CONSTRUCTION, MAINTENANCE AND/OR REPAIR OF THE PROPOSED INSTALLATION SHALL BE SUBJECT TO "A REVISED ORDER REGULATING THE LAYING, CONSTRUCTION, MAINTENANCE AND/OR REPAIR OF CABLES, CONDUITS, AND/OR POLE LINES, IN, UNDER, ACROSS, OR ALONG ROADS, STREETS, HIGHWAYS AND DRAINAGE DITCHES IN FORT BEND COUNTY, TEXAS, UNDER THE JURISDICTION OF THE COMMISSIONERS COURT OF FORT BEND COUNTY, TEXAS" AS PASSED BY COMMISSIONERS COURT OF FORT BEND COUNTY, TEXAS, DATED THE 3RD DAY OF AUGUST, 1987, RECORDED IN VOLUME 639 OF THE MINUTES OF THE COMMISSIONERS COURT OF FORT BEND COUNTY, TEXAS.

WRITTEN NOTICES ARE REQUIRED: 1) 48 HOURS IN ADVANCE OF START OF CONSTRUCTION AND 2) WHEN CONSTRUCTION IS COMPLETE AND READY FOR FINAL INSPECTION.

MAIL TO: PERMIT ADMINISTRATOR/FORT BEND COUNTY ENGINEERING
 301 JACKSON ST, RICHMOND, TEXAS 77469-3108

VIOLATION OF REQUIREMENTS SHALL CONSTITUTE GROUNDS FOR JOB SHUT DOWN.

COMPANY NAME: AT&T Texas

 AGENT AND/OR OWNER

(SIGNATURE)
 NAME & TITLE: MIKE BROUSSARD, MGR. OSP PLNG & ENG DESIGN

 (PLEASE PRINT)

DATE: 01/12/2016

ADDRESS: 1110 LOUISE, 1ST FLOOR

 (STREET/P.O.BOX)
 ROSENBERG TEXAS 77471

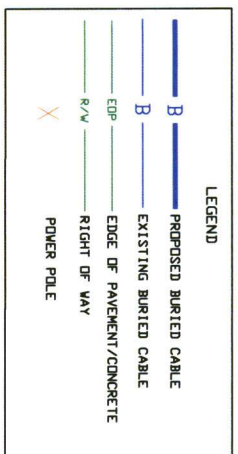
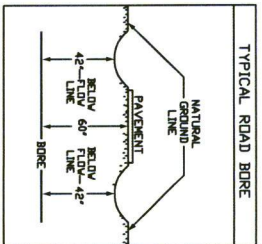
 CITY STATE ZIP

TELEPHONE NO: 281 341-4312

 (ACCESSIBLE 24 HRS/DAY, 7 DAYS/WEEK)

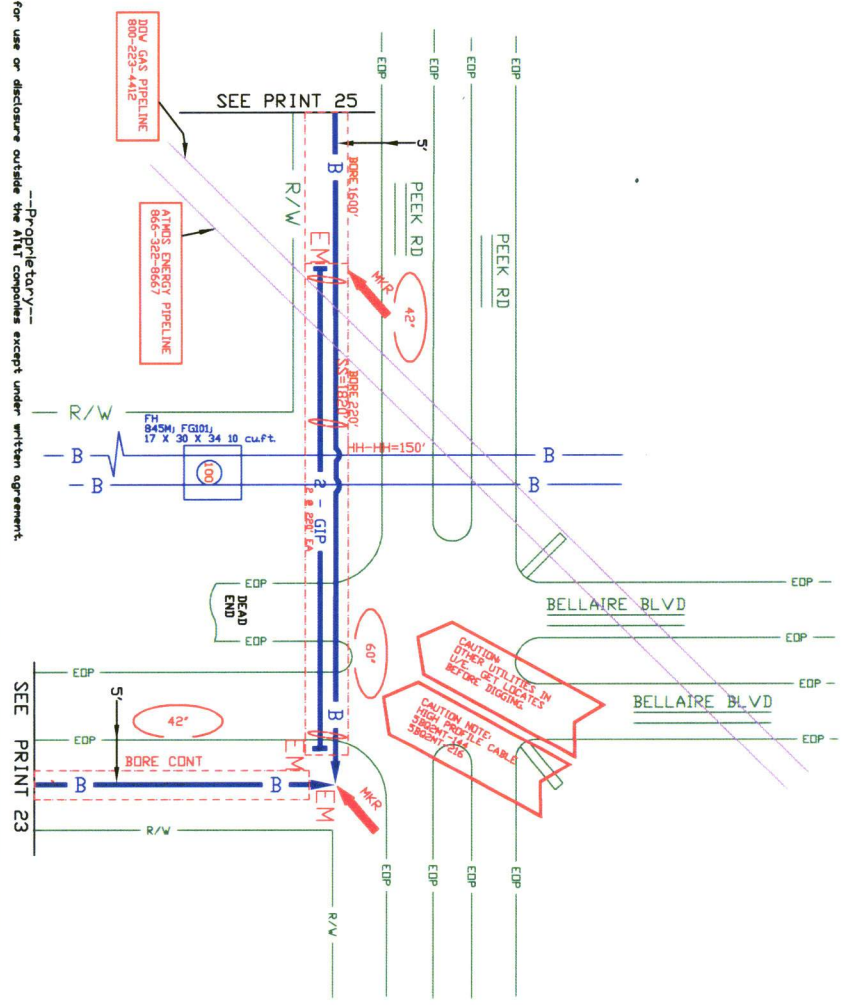
EMAIL ADDRESS: mb2759@att.com

FM-HOMP00/FORMS/FTBENDCTY



FORT BEND COUNTY NOTIFICATION

ATTN CONTACT:
 MIKE BRIDGES
 800-253-4412
 281-341-4312
 M&E DESIGN



Not for use or disclosure outside the AIT companies except under written agreement.
 ---Proprietary---

SPECIAL CIRCUITS: N
 6203 FORWARDED: N
 PERMIT REQUIRED: N

NORTH ARROW

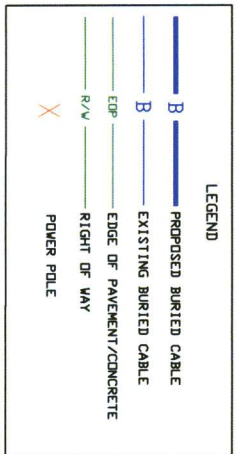
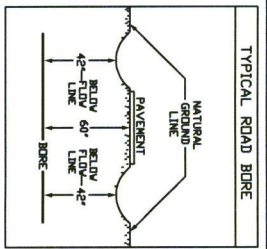
OPERATING RANGE OF JOB STEPS
 TASK _____ TO _____
 MFR:

TRANSMISSION ZONE
 RZ 0 C2 0 TAPER CODE 16483
 CAUTION HIGH VOLTAGE
 KV 7.20 AERIAL Y BURED N
 HIGHWAY PERMIT NO.

UTILITY CO: ENT - CENTER POINT
 REP NAME:
 REP TEL NO.
 POLE CONTACTS (+) 0 (-) 0

UTILITY CO:
 REP NAME:
 REP TEL NO.
 POLE CONTACTS (+) 0 (-) 0

PROJECT NO: A00A110
 TOT. PRINTS: 26 PRINT NO. 22
 NPA/NMX: 281-22 PRT: 281232
 EXCH. RICH-RDC
 TAX DIST. F0009
 GEO LOC. W8232
 ENGR. NB DRAWN BY
 TELEPHONE NO. (281) 341-4312
 REC. REF. 22-205-15
 MAP REF. S290
 SCALE: NME
 ISSUE DATE
 PROJ. TITLE 22121 FH 1093
 REV. NUMBER
 DATE REV.



FORT BEND COUNTY NOTIFICATION

AT&T CONTACT:
 MIKE BODUSSARD
 281-341-4329 & ENG DESIGN
 281-341-4329

SPECIAL CIRCUITS	N	
6203 FORWARDED	N	
PERMIT REQUIRED	N	
OPERATING RANGE OF JOB STEPS	TO _____	

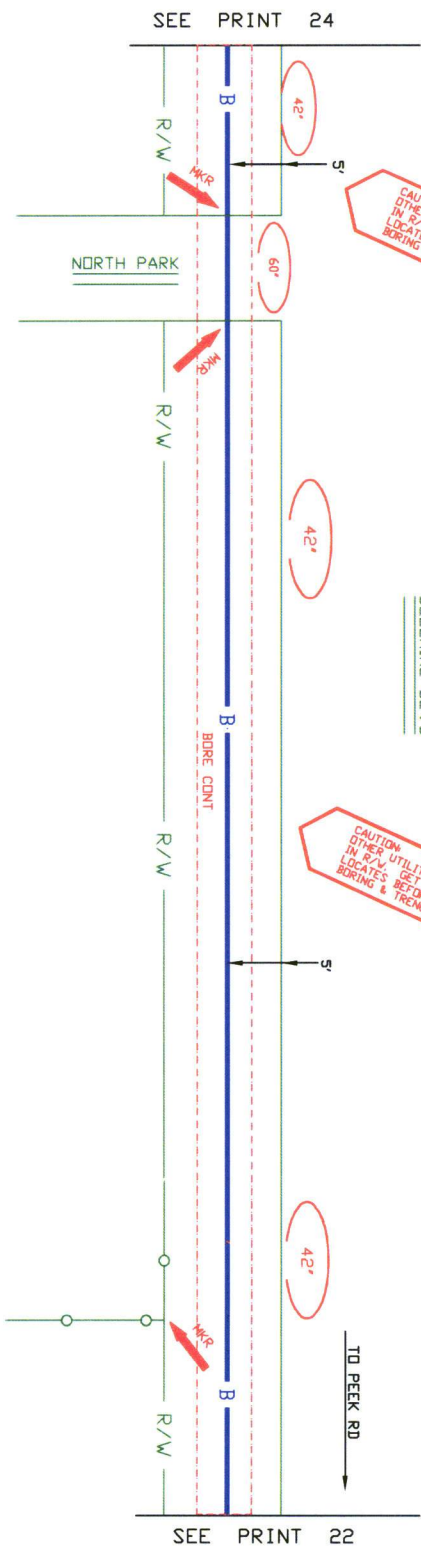
OPERATING RANGE OF JOB STEPS
 TASK _____ TO _____
 MFR: _____
 TRANSMISSION ZONE
 RZ 0 CZ 0 TAPER CODE 14433

CAUTION HIGH VOLTAGE
 BURIED Y
 KV 19.90
 AERIAL N
 HIGHWAY PERMIT NO. _____

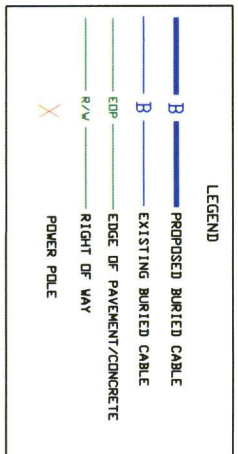
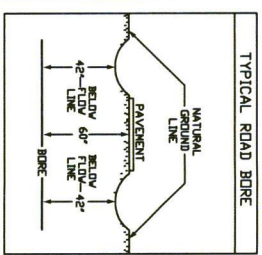
UTILITY CO: DNT - CENTER POINT
 REP NAME: _____
 REP TEL NO: _____
 POLE CONTACTS (+) 0 (-) 0

UTILITY CO: _____
 REP NAME: _____
 REP TEL NO: _____
 POLE CONTACTS (+) 0 (-) 0

PROJECT NO: A00A110
 PRINT NO: 23
 NPA/MNX: 281-722 PRT: 281232
 EXCH: RICH-RDIX
 TAX DIST: FG100
 GEO LOC: 189232
 ENGR: HB DRAWN: DW
 TELEPHONE NO: (281) 341-4312
 REC. REF: _____
 MAP REF: 325L
 SCALE: NME
 ISSUE DATE: _____
 PROJ TITLE: 22121 FM 1093
 REV. NUMBER: _____
 DATE REV: _____



Not for use or disclosure outside the AT&T companies except under written agreement.

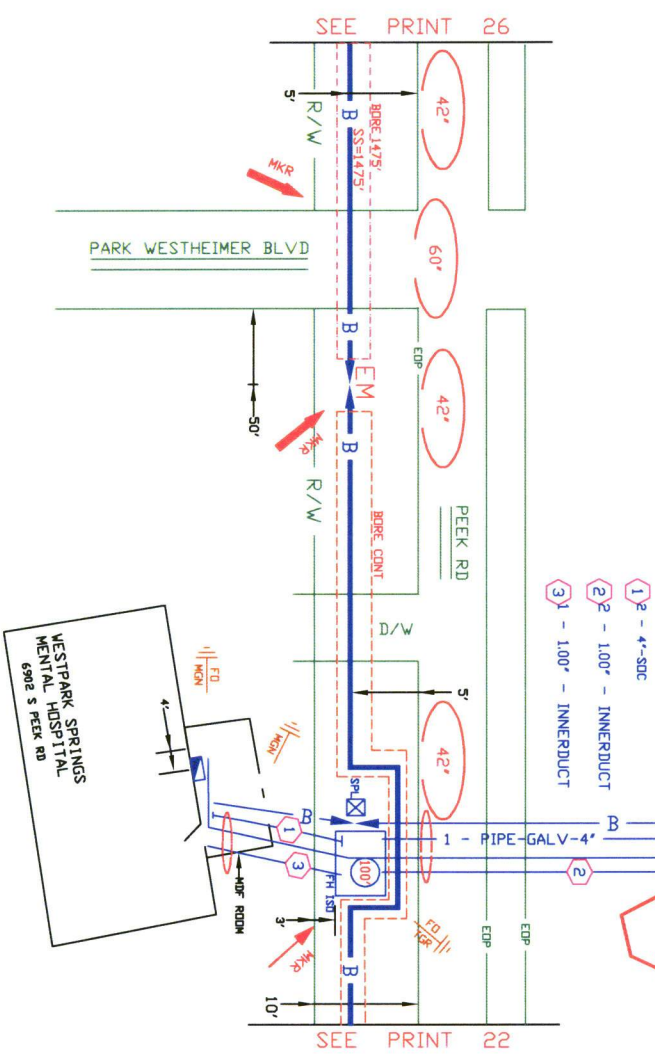


FORT BEND COUNTY NOTIFICATION

AT&T CONTACT:
 NICE PRODUSSARD
 MKR-ASS' PLNG & ENG DESIGN
 281-341-4312

CAUTION NOTE:
 HIGH PROFILE CABLE
 S852M7-024

CAUTION:
 OTHER UTILITIES
 IN R/W
 LOCATES
 BEFORE
 BORING & TRENCHING



Not for use or disclosure outside the AT&T companies except under written agreement.

SPECIAL CIRCUITS	N	
6203 FORWARDED PERMIT REQUIRED	N	
OPERATING RANGE OF JOB STEPS	TASK _____ TO _____	
MFR	TRANSMISSION ZONE	
RZ 0	CZ 0	TAPER CODE 16483
CAUTION HIGH VOLTAGE BURIED KY 19.91 AERIAL N HIGHWAY PERMIT NO.		
Utility CO: CNR - CENTER POINT REP NAME: REP TEL NO: POLE CONTACTS (+) 0 (-) 0		
Utility CO: REP NAME: REP TEL NO: POLE CONTACTS (+) 0 (-) 0		
PROJECT NO A00A11H0		
TOT. PRINTS 26	PRINT NO. 25	
NPA/MNX: 281-722	PRT:281232	
EXCH. RICH-RDSE		
TAX DIST. F0101		
GEO LOC. 809232		
ENGR. HB	DRAWN:DJW	
TELEPHONE NO. (281) 341-4312		
REC. REF. 222-285-15		
MAP REF. 325L		
SCALE: N/A		
ISSUE DATE		
PROJ TITLE 22121 FM 1093		
REV. NUMBER		
DATE REV.		

FORT BEND COUNTY NOTIFICATION

ATTN CONTACT:
 MIKE BROUSSARD
 MKR-DSP PLNG & ENG DESIGN
 281-341-4312

SPECIAL CIRCUITS N
 6203 N
 FORWARDED N
 PERMIT N
 REQUIRED N

NORTH ARROW

OPERATING RANGE OF JOB STEPS
 TASK _____ TO _____

MFR C TRANSMISSION ZONE
 RZ 0 CZ 0 TAPER CODE 16400

CAUTION HIGH VOLTAGE
 BURIED N
 HV 7.20
 RENEW Y

UTILITY CO. CENT - CENTER POINT
 REP NAME
 REP TEL NO.
 POLE CONTACTS (+) 0 (-) 0

UTILITY CO.
 REP NAME
 REP TEL NO.
 POLE CONTACTS (+) 0 (-) 0

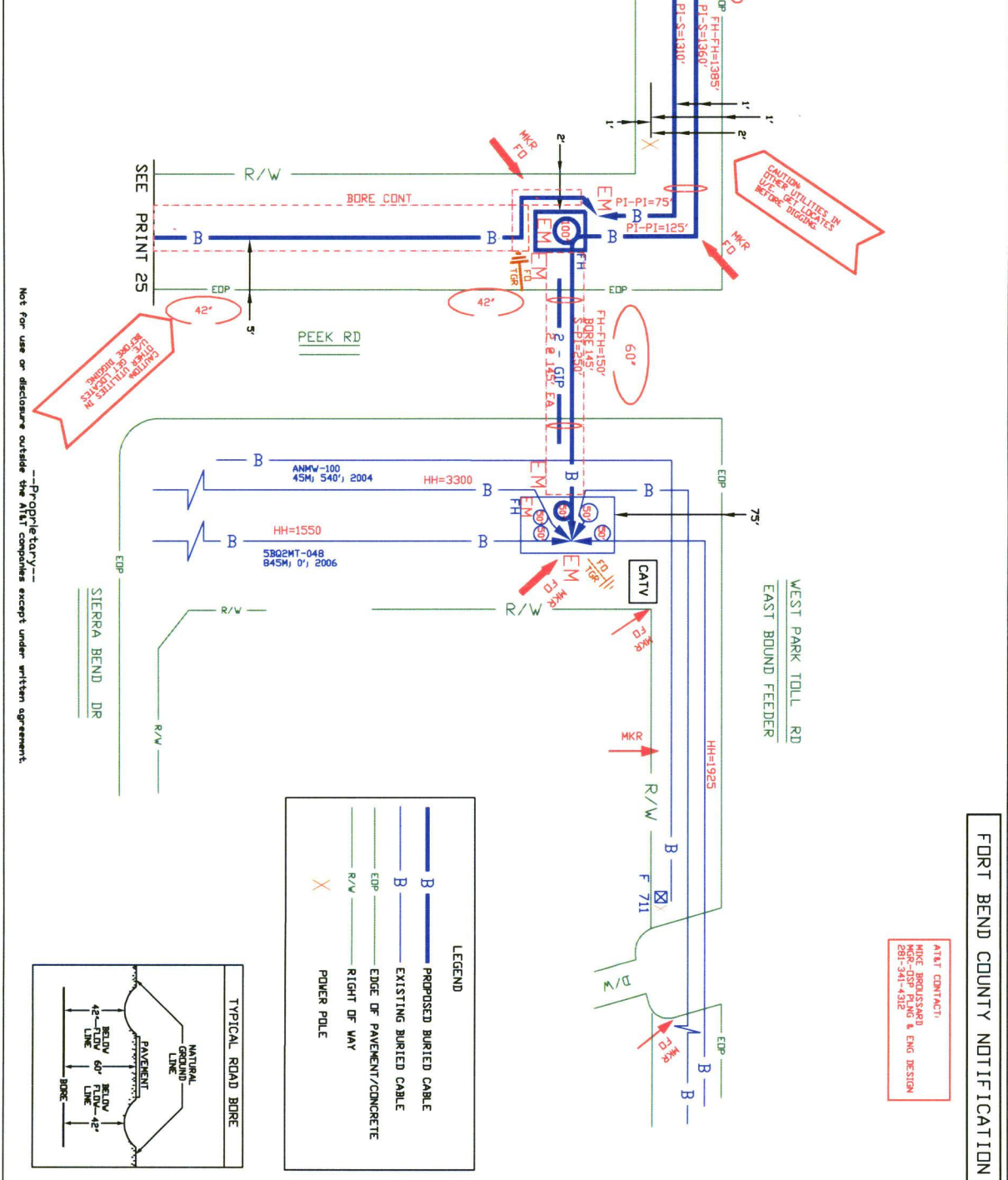
UTILITY CO.
 REP NAME
 REP TEL NO.
 POLE CONTACTS (+) 0 (-) 0

PROJECT NO A0041H0

TOT. PRINTS 26 PRINT NO. 26
 NPA/ANNX: 20122 PRT:20122C
 EXCH. RICH-RDSE

TAX DIST. 16100
 GEO. LOC. 08922C
 ENGR. HB DRAWN MW
 TELEPHONE NO. (281) 341-4312

REC. REF: 232-285-15
 MAP REF: 3256
 SCALE NNE
 ISSUE DATE
 PROJ. TITLE 22121 FM 1093
 REV. NUMBER
 DATE REV.



Not for use or disclosure outside the AT&T companies except under written agreement.