

REVIEW BY FORT BEND COUNTY COMMISSIONERS COURT

On this 9th day of February, 2016, Commissioners Court came on to be heard and reviewed the accompanying notice of Jier LLC / Comcast of Houston, LLC
Job Location 16425 Old Richmond Rd, Sugar Land, TX 77498
Date 1/28/2016 Bond No. 104865058, Permit No. 2016-5260 to make use of certain Fort Bend County property subject to, "A Revised Order Regulating the Laying, Construction, Maintenance, and Repair of Buried Cables, Conduits, and Pole Lines, In, Under, Across or Along Roads, Streets, Highways, and Drainage Ditches in Fort Bend County, Texas, Under the Jurisdiction of the Commissioners Court of Fort Bend County, Texas," as passed by the Commissioners Court of Fort Bend County, Texas the 3rd day of August, 1987, recorded in Volume _____ of the Minutes of the Commissioners Court of Fort Bend County, Texas, to the extent that such order is not inconsistent with Article 1436a, Vernon's Texas Civil Statutes. Upon Motion of Commissioner Meyers, seconded by Commissioner Patterson, duly put and carried, it is ORDERED, ADJUDGED AND DECREED that said notice of said above purpose is hereby acknowledged by the Commissioners Court of Fort Bend County, Texas, and that said notice be placed on record according to the regulation order thereof.

Notes:

1. Evidence of review by the Commissioners Court must be kept on the job site and failure to do so constitutes grounds for job shutdown.
2. Written notices are required:
 - a. 48 hours in advance of construction start up, and
 - b. when construction is completed and ready for final inspection
 Mail notices to: Permit Administrator
Fort Bend County Engineering
301 Jackson Street
Richmond, Texas 77469
281-633-7500
3. This permit expires one (1) year from date of permit if construction has not commenced.

By: Charles O. Ad
County Engineer

Presented to Commissioners Court and approved.
Recorded in Volume 2-0916 13M
Minutes of Commissioners Court

By: N/A
Drainage District Engineer/Manager

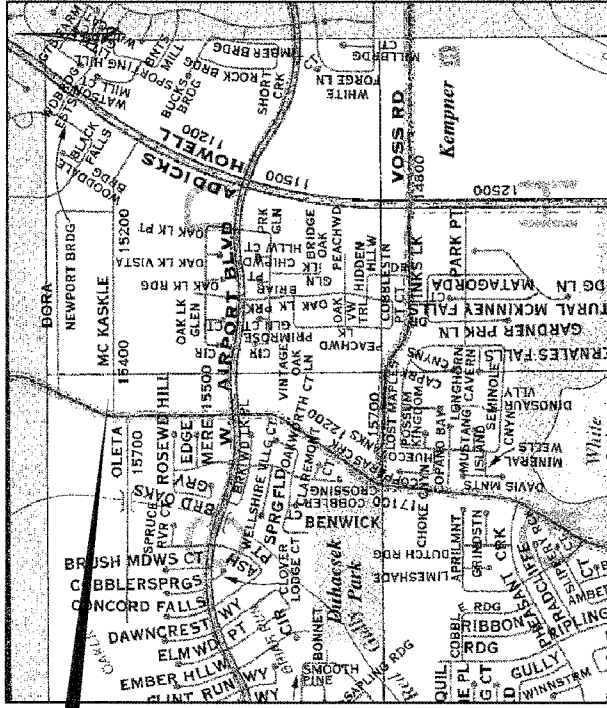
Clerk of Commissioners Court
By: Amanda Wilkes
Deputy



SHEET INDEX	
1	COVER SHEET
2	PLAN AND SECTION SHEET
3	TRAFFIC CONTROL PLAN

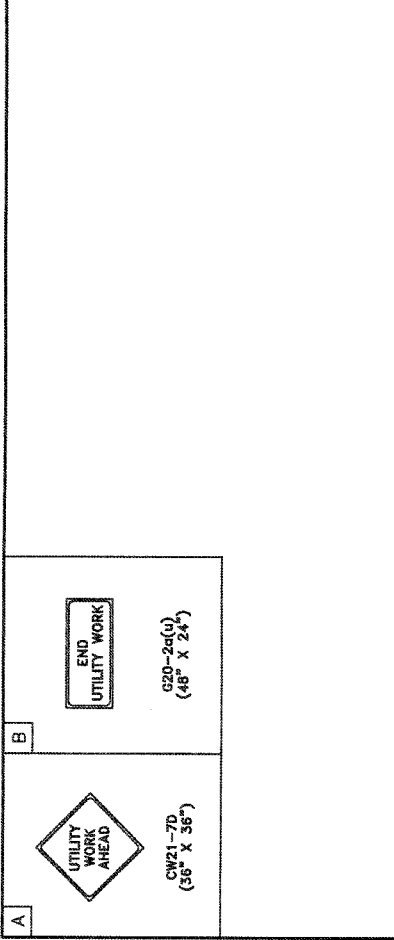
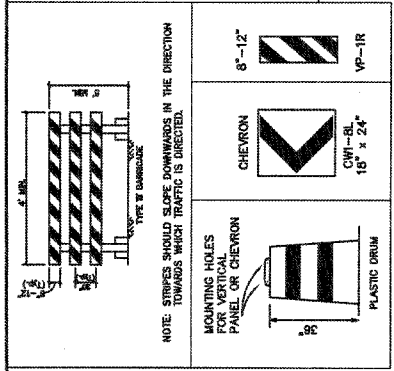
PROPOSED CONDUIT AND AERIAL CABLE ALIGNMENT ALONG MCKASKLE ROAD EAST OF OLD RICHMOND ROAD FOR APPROX. 269 FEET.

PROJECT LOCATION



VICINITY MAP
KEY MAP NO. 567-C/D

- SPECIAL TRAFFIC REQUIREMENTS**
1. Contractor shall provide and install traffic control devices in accordance with part VI of the Texas Manual on Uniform Traffic Control Devices (Texas MUTCD), most recent edition with revisions) during construction.
 2. No lanes shall be closed during the hours of 7:00 AM to 6:00 PM and 6:00 PM to 6:30 PM Monday thru Friday.
 3. Any contractor shall cover or seal all open lanes during the hours of 7:00 AM to 6:00 PM and 6:00 PM to 6:30 PM Monday thru Friday.
 4. Contractor shall cover or seal all open lanes during the hours of 7:00 AM to 6:00 PM and 6:00 PM to 6:30 PM Monday thru Friday. If covering is not feasible, use Trumbull FR 335 57X 36" delineator or approved equal with sheeting and base applied to pavement next to excavation during non-working hours.
 5. Approved copies of Traffic Control Plans and lane closure permits shall be available for inspection at the site of the work.
 6. If the contractor chooses to use a different method of "Traffic Control Plans" during the construction than what is outlined in the contract drawings, they shall be responsible to prepare and submit an alternate set of plans* to Harris County Traffic Section for approval ten working days prior to implementation.
 7. The contractor shall make any reproducible signs and needed by a Licensed Engineer in the State of Texas. Plans will become a part of the contract drawings.
 8. If the project is within 400 feet from a signalized intersection, the contractor shall contact Harris County public infrastructure department, signal division, at 713-881-3210 five(5) working days prior to the start of construction.



Key Map #567-C-D

- LEGEND**
- PLASTIC DRUM (see spacing for channelizing devices)
 - OFF-DUTY UNIFORMED POLICE OFFICER
 - TYPE III BARRICADE
 - FLASHING ARROW PANEL

Jier, LLC

Doug Krause 01/21/16

TRAFFIC CONTROL PLAN

MCKASKLE ROAD
(TYPICAL)

SCALE: N.T.S.
SHEET NO. 3 OF 3

