

**REVIEW BY FORT BEND COUNTY COMMISSIONERS COURT**

On this 26th day of January, 2016, Commissioners Court came on to be heard and reviewed the accompanying notice of CENTERPOINT ENERGY

Job Location West of Village of Anderson Springs Sec 13A, Missouri City, TX 77459  
Date 1/13/2016 Bond No. 22001420, Permit No. 2016-4968 to make use of certain Fort Bend County property subject to, "A Revised Order Regulating the Laying, Construction, Maintenance, and Repair of Buried Cables, Conduits, and Pole Lines, In, Under, Across or Along Roads, Streets, Highways, and Drainage Ditches in Fort Bend County, Texas, Under the Jurisdiction of the Commissioners Court of Fort Bend County, Texas," as passed by the Commissioners Court of Fort Bend County, Texas the 3rd day of August, 1987, recorded in Volume \_\_\_\_\_ of the Minutes of the Commissioners Court of Fort Bend County, Texas, to the extent that such order is not inconsistent with Article 1436a, Vernon's Texas Civil Statutes. Upon Motion of Commissioner Meyers, seconded by Commissioner Patterson, duly put and carried, it is ORDERED, ADJUDGED AND DECREED that said notice of said above purpose is hereby acknowledged by the Commissioners Court of Fort Bend County, Texas, and that said notice be placed on record according to the regulation order thereof.

Notes:


1. Evidence of review by the Commissioners Court must be kept on the job site and failure to do so constitutes grounds for job shutdown.
2. Written notices are required:
  - a. 48 hours in advance of construction start up, and
  - b. when construction is completed and ready for final inspection
 Mail notices to: Permit Administrator  
 Fort Bend County Engineering  
 301 Jackson Street  
 Richmond, Texas 77469  
 281-633-7500
3. This permit expires one (1) year from date of permit if construction has not commenced.

By: Charles O. Hutto  
County Engineer

Presented to Commissioners Court and approved.  
Recorded in Volume 1-26-16  
Minutes of Commissioners Court

By: Mark Vasek  
Drainage District Engineer/Manager

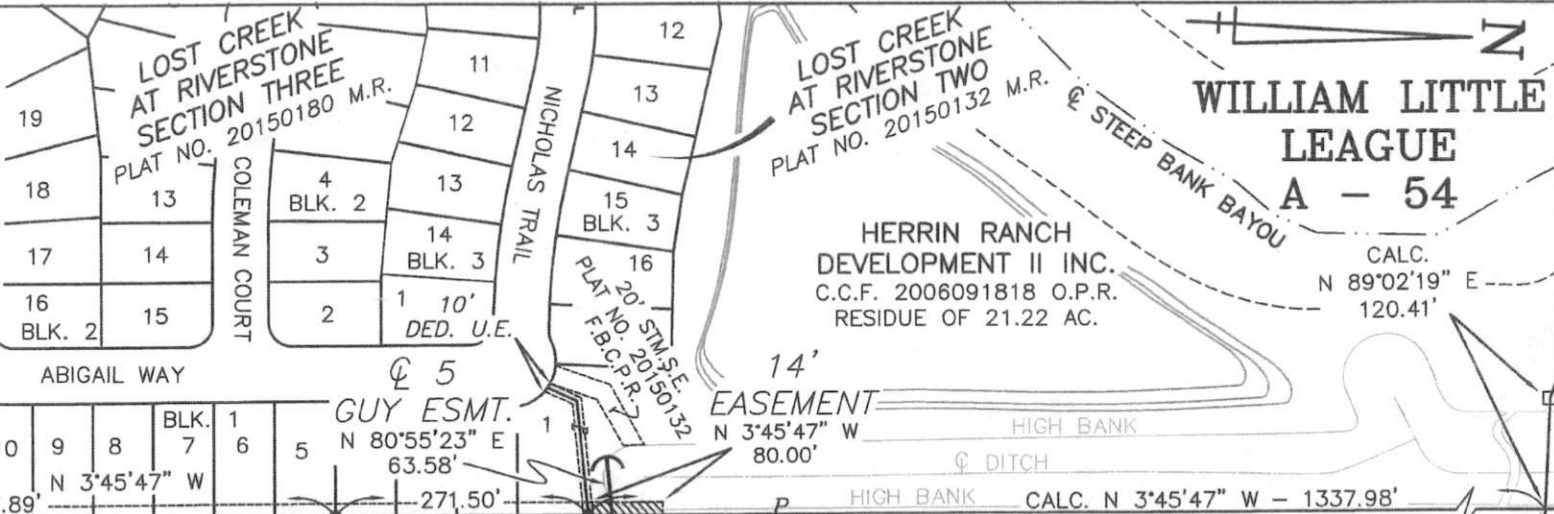
Clerk of Commissioners Court  
By: Andrea Willis  
Deputy





**LEGEND**

- ⊙ = FND. I.R. W/PLASTIC CAP MARKED  
"R.P.L.S. 5206"  
UNLESS OTHERWISE NOTED
- = FND. I.R. W/PLASTIC CAP MARKED  
"COSTELLO INC."  
UNLESS OTHERWISE NOTED
- = CALL & FND. I.R. W/PLASTIC CAP MARKED  
"RELIANT ENERGY HL&P"  
UNLESS OTHERWISE NOTED



**WILLIAM LITTLE LEAGUE A - 54**

HERRIN RANCH DEVELOPMENT II INC.  
C.C.F. 2006091818 O.P.R.  
RESIDUE OF 21.22 AC.

CALC.  
N 89°02'19" E  
120.41'

FORT BEND COUNTY LEVEE IMPROVEMENT DISTRICT NO. 19  
C.C.F. C.C.F. 2009044422 P.R.  
TRACT B CALLED 46.5365 AC.

FORT BEND COUNTY  
C.C.F. 9537917  
CALLED 185.926 AC.

**MOSES SHIPMAN LEAGUE A - 86**

**ELIJAH ROARK LEAGUE A - 77**

EXISTING  
10' CENTERPOINT ENERGY ESMT.  
C.C.F. 2005048440 O.P.R.  
SKETCH# 05-134 - 134B


SIENNA PLANTATION LEVEE IMPROVEMENT DISTRICT OF FORT BEND COUNTY TEXAS  
C.C.F. 1999033512 O.P.R.  
CALLED 19.981 AC.



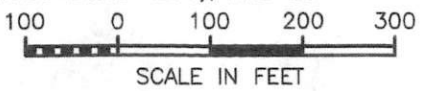
SIENNA VILLAGE OF ANDERSON  
SEC. TEN-B  
PLAT NO. 2010092 P.R.

RESERVE "E"  
C.C.F. 2015104761  
O.P.R.  
ALL OF RESERVE "E"

SIENNA VILLAGE OF ANDERSON SPRINGS  
SEC. THIRTEEN-A  
PLAT NO. 2010090 P.R.



BEARING BASIS:  
TEXAS COORDINATE SYSTEM OF 1983, SOUTH CENTRAL ZONE (TXSC ZONE 4204); NAD 83



NOTE: THE EXTERIORS OF ALL EASEMENTS ARE TO INTERSECT WITH THE EXTERIORS OF ALL ADJOINING EASEMENTS OR WITH ADJOINING PROPERTY LINES.

REV.1: JOB NO. 73279170B BY: CLC DATE: 12-29-15 REV.2: JOB NO. BY: DATE:

EASEMENT - UNOBSTRUCTED  
COUNTY: FORT BEND  
SURVEY DATE: 9/29-12/18/15  
SCALE: 1" = 200'  
FILE NO. - BOOK: 2015

LAST PLOT DATE: 1-04-16  
DRAWN BY: CLC  
MAP NO: 4947 A2  
JOB NO: 73279170A  
CHECKED BY: JLG

**CenterPoint Energy**  
SURVEYING & RIGHT OF WAY  
P.O. Box 1700 Houston, TX 77251-1700  
713-207-2222  
Firm Number: 10027400  
SKETCH NO. 15-832

2016-4968

**RECEIVED**

**JAN 20 2016**

**FBC DRAINAGE DIST.**