

70 116140

# CHANGE ORDER

# FORT BEND COUNTY ENGINEERING

- Distribution:
- FBC Engineering
  - FBC Judge
  - FBC Purchasing
  - Contractor
  - Consultant

**Address:** 301 Jackson Street  
 Richmond, Texas 77469

**Phone:** 281-633-7500

**Fax:** 281-342-7366

**Web site:** www.FortBendCountyTx.gov

**PROJECT:**  
 Precint 2 - Mobility Projects  
 Brand Lane - From Avenue E to US90A  
 Fort Bend Count Project 718-769

CHANGE ORDER NUMBER .....	4
DATE .....	12-14-15
PROJECT NUMBER .....	718/769
	Fort Bend County
CONTRACT FOR .....	
CONTRACT DATE .....	10-1-14
FBC PURCHASE ORDER NO .....	116140

**CONTRACTOR:**  
 Allgood Construction Co., Inc.  
 1702 Settegast Ranch Rd.  
 Richmond, TX 77406

The contract is changed as follows:  
 Revised 12" SW Transmisson plans to follow new "Option A Plan." The reason for the change is that an existing 16" waterline was verified to be 2 feet lower than original plans determined. The elevation of the waterline has been revised per Option A Plans. Please see attached plans original and Revised Option A.

**Not valid until signed by Fort Bend County and Contractor.**

The Original ( <b>Contract Sum</b> ) .....	\$	6,870,000.00
Net change by previously authorized Change Orders .....	\$	(263,492.32)
The ( <b>Contract Sum</b> ) Prior to this Change Order was .....	\$	6,606,507.68
The ( <b>Contract Sum</b> ) will be <input checked="" type="checkbox"/> increased <i>or</i> <input type="checkbox"/> decreased <i>or</i> <input type="checkbox"/> unchanged by this Change Order in the amount of .....		
	\$	22,600.00
The new ( <b>Contract Sum</b> ) including this Change Order will be .....	\$	6,629,107.68

The Contract Time will be  increased *or*  decreased *or*  unchanged by 7 days.  
 The Date of Substantial Completion as of this Change Order therefore is  
 changed *or*  unchanged to **April 1, 2016.**

Authorized:

Fort Bend County Engineering  
 Rick J. Staigle, PE, PTOE  
 301 Jackson  
 Richmond, Texas 77469

**CONTRACTOR**  
 Allgood Construction Co., Inc.  
 1702 Settegast Ranch Rd.  
 Richmond, TX 77406

Fort Bend County Judge  
 Honorable Robert E. Hebert  
 301 Jackson St., #719  
 Richmond, Texas 77469

By: *Rick J. Staigle, PE, PTOE*  
(signature)  
 DATE: 12/22/15

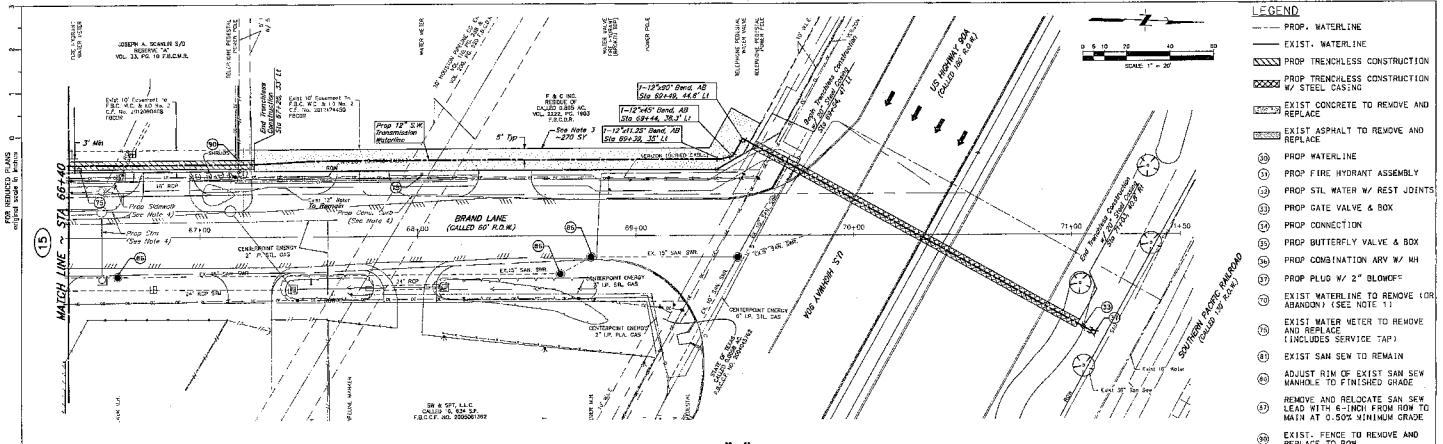
By: *[Signature]*  
(signature)  
 DATE: 12/14/15

By: *[Signature]*  
(signature)  
 DATE: 1-13-2016

**FORT BEND COUNTY PROJECT 718/769**  
**BRAND LANE - FROM AVENUE E TO US90A**  
**Change Order 4 - Option A for Bore Under Highway 90**

**Change Order 4**

Item No.	Spec No.	Item Description	Unit Measure	Unit Quantity	Unit Price	Total in Figures
<b>A. Time Spent to Date on Original Drawing</b>						
1		Removal of Trench Safety from Original plans. Reason for removal depth of both bore pits will change in elevation from original plans.	LS	1.00	\$1,500.00	\$1,500.00
2		R/A Boring - (Boring Subcontractor Price)	LS	1.00	\$2,500.00	\$2,500.00
3		Labor & equipment - 1 day spent on original bore plan and removal of trench safety (not including installation of trench safety for original plan)	LS	1.00	\$4,500.00	\$4,500.00
<b>A. Total - Time Spent to Date on Original Drawing</b>						<b>\$8,500.00</b>
<b>B. Option A</b>						
5		Install 12-inch waterline offset on North and South side of Highway 90	EA	2.00	\$4,000.00	\$8,000.00
6		Reinstall trench safety due to elevation changes of bore pit.	EA	2.00	\$1,500.00	\$3,000.00
7		Labor & Equipment for back filling bore pit on south side and digging deeper on the north side of highway 90 because of elevation changes.	LS	1.00	\$3,100.00	\$3,100.00
<b>B. Total - Option A</b>						<b>\$14,100.00</b>
<b>Total Cost - Change Order 4</b>						<b>\$22,600.00</b>



- LEGEND**
- PROP. WATERLINE
  - EXIST. WATERLINE
  - ▨▨▨▨ PROP. TRENCHLESS CONSTRUCTION
  - ▨▨▨▨ PROP. TRENCHLESS CONSTRUCTION W/ STEEL CASING
  - ▨▨▨▨ EXIST. CONCRETE TO REMOVE AND REPLACE
  - ▨▨▨▨ EXIST. ASPHALT TO REMOVE AND REPLACE
  - ⊙ PROP. WATERLINE
  - ⊙ PROP. FIRE HYDRANT ASSEMBLY
  - ⊙ PROP. STL WATER W/ REST JOINTS
  - ⊙ PROP. GATE VALVE & BOX
  - ⊙ PROP. CONNECTION
  - ⊙ PROP. BUTTERFLY VALVE & BOX
  - ⊙ PROP. COMBINATION ARV W/ MH
  - ⊙ PROP. PLUG W/ 2" BLOWOFF
  - ⊙ EXIST. WATERLINE TO REMOVE (OR ABANDON) (SEE NOTE 1)
  - ⊙ EXIST. WATER METER TO REMOVE AND REPLACE (INCLUDES SERVICE TAP)
  - ⊙ EXIST. SAN SEW TO REMAIN
  - ⊙ ADJUST RIM OF EXIST. SAN SEW MANHOLE TO FINISHED GRADE
  - ⊙ REMOVE AND RELOCATE SAN SEW LEAD WITH 6-INCH FROM ROW TO MAIN AT 0.50% MINIMUM GRADE
  - ⊙ EXIST. FENCE TO REMOVE AND REPLACE TO ROW
  - ⊙ EXIST. LANDSCAPING TO REMOVE AND REPLACE

- NOTES:**
1. Contractor to remove and dispose of existing waterline as necessary for construction of ground and drainage facilities. Existing waterline not removed shall be cut, capped and abandoned in place. Remove & dispose of all cast gate valves and tee hydrants.
  2. Proposed hydrants to be located (noted 'U') within right-of-way and turned to face the proposed street.
  3. Remove and replace pavement as necessary for construction of the proposed waterline, to the nearest joint or transition location.
  4. See Paving and Drainage P&P Sheets for details regarding proposed Pavement and Storm Sewer facilities.
  5. For parallel waterline segments, contractor to use restricted joints in lieu of concrete break blocks.

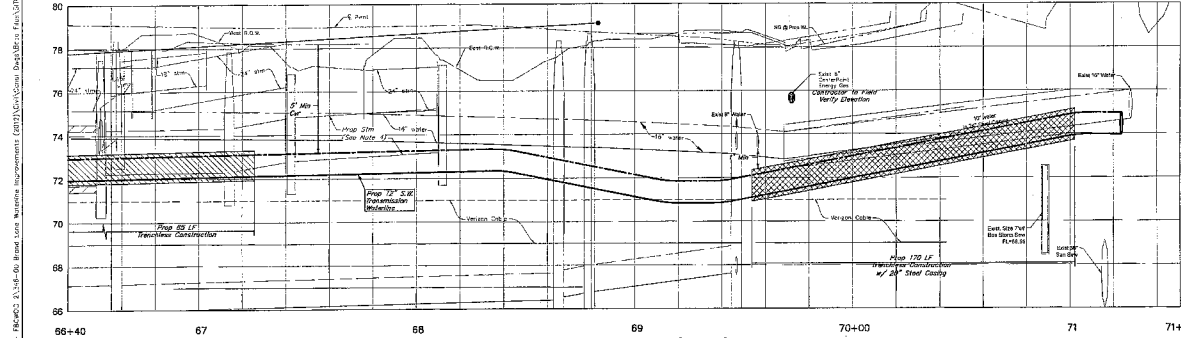
BRAND LANE  
 CITY OF BRAND LANE (OPENING CONTROL STATION REFERENCE AND 30'-AM-100) IS A 3" BRASS CAP AT THE SOUTHWEST CORNER OF THE INTERSECTION OF DRALES AVENUE AND AVENUE L, 1/4" NORTHWEST OF PAPER TOLL. (SEE BRAND LANE MAPS, 2001 ADAPTATION)

PRIVATE UTILITY LINES SHOWN

DATE: 11/14/13

DATE: 11/13/13

BRAND LANE BASELINE "A"



Original Plan

NO.	REVISIONS	DATE	SCALE

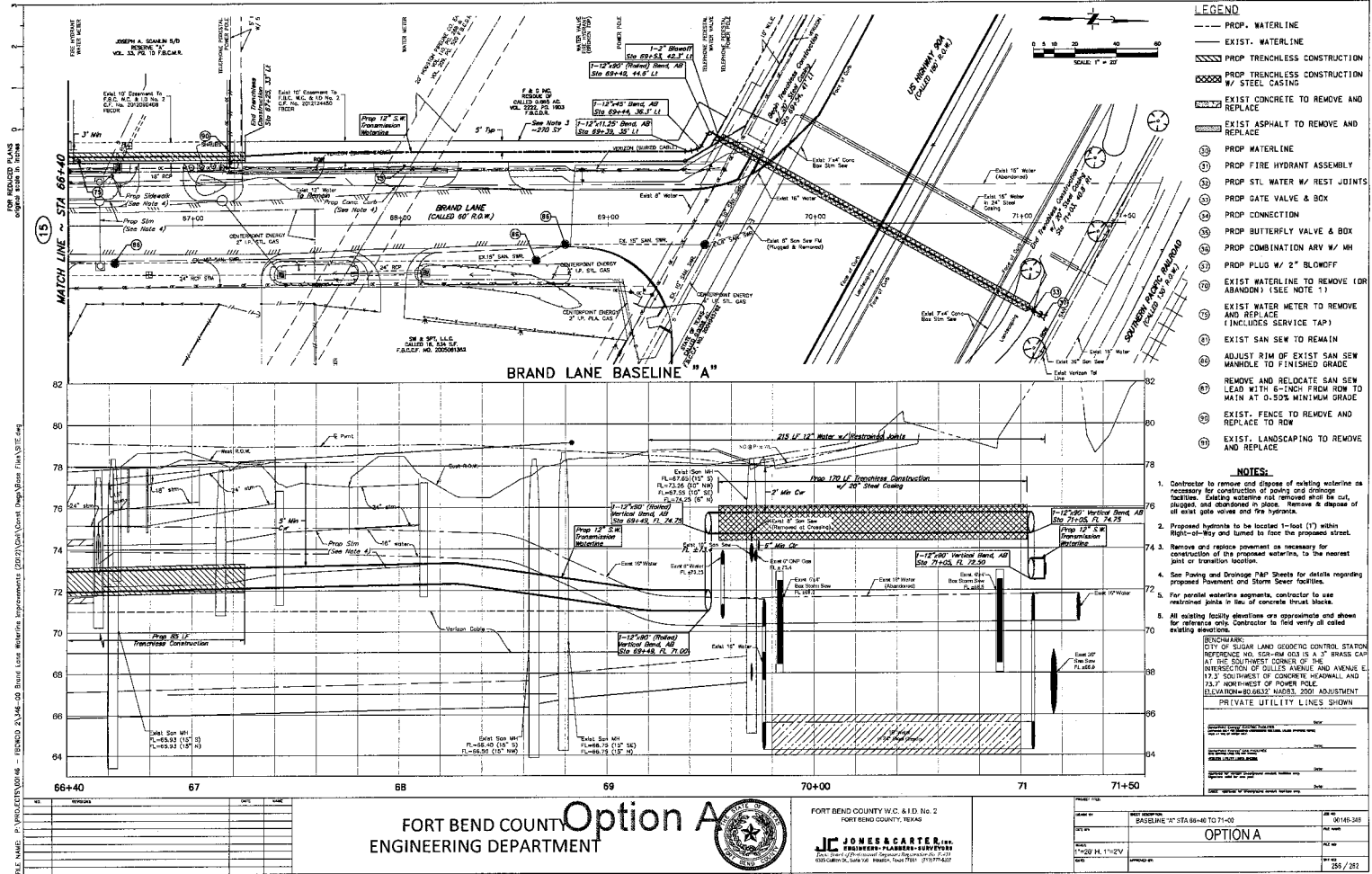
FORT BEND COUNTY  
 ENGINEERING DEPARTMENT



FORT BEND COUNTY W.C. & I.D. No. 2  
 FORT BEND COUNTY, TEXAS



PROJECT	DATE	SCALE
BRAND LANE - WATERLINE IMPROVEMENTS	11/14/13	AS SHOWN
PROJECT NO.	0746-348	
DATE	11/13/13	
SCALE	AS SHOWN	
DATE	11/13/13	
SCALE	AS SHOWN	



- LEGEND**
- PROP. WATERLINE
  - EXIST. WATERLINE
  - PROP. TRENCHLESS CONSTRUCTION W/ STEEL CASING
  - EXIST. CONCRETE TO REMOVE AND REPLACE
  - EXIST. ASPHALT TO REMOVE AND REPLACE
  - 12" PROP. WATERLINE
  - 12" PROP. FIRE HYDRANT ASSEMBLY
  - 12" PROP. STL. WATER W/ REST JOINTS
  - 12" PROP. GATE VALVE & BOX
  - 12" PROP. CONNECTION
  - 12" PROP. BUTTERFLY VALVE & BDX
  - 12" PROP. COMBINATION ARV W/ MH
  - 12" PROP. PLUG W/ 2" BLOWOFF
  - 12" EXIST. WATERLINE TO REMOVE (OR ABANDON) (SEE NOTE 1)
  - 12" EXIST. WATER METER TO REMOVE AND REPLACE (INCLUDES SERVICE TAP)
  - 12" EXIST. SAN SEW TO REMAIN
  - 12" ADJUST RIM OF EXIST. SAN SEW MANHOLE TO FINISHED GRADE
  - 12" REMOVE AND RELOCATE SAN SEW LEAD WITH 6-INCH FROM ROW TO MAIN AT 0.5% MINIMUM GRADE
  - 12" EXIST. FENCE TO REMOVE AND REPLACE TO ROW
  - 12" EXIST. LANDSCAPING TO REMOVE AND REPLACE

- NOTES**
1. Contractor to remove and dispose of existing waterline as necessary for construction of piping and drainage facilities. Existing waterline not removed shall be cut, plugged and abandoned in place. Remove & dispose of all cast iron valves and fire hydrants.
  2. Proposed hydrants to be located 1-foot (1') within Right-of-Way and turned to face the proposed street.
  3. Remove and replace pavement as necessary for construction of the proposed waterline, to the nearest joint or transition location.
  4. See Paving and Drainage Plan Sheets for details regarding proposed Pavement and Storm Sewer facilities.
  5. For parallel waterline segments, contractor to use restrained joints in lieu of concrete thrust blocks.
  6. All existing facility elevations are approximate and shown for reference only. Contractor to field verify all called existing elevations.
- BENCHMARK:**  
 CITY OF SUGAR LAND GROUND CONTROL STATION INTERSECTION NO. 828-884 003 IS A 3" BRASS CANN AT THE SOUTHWEST CORNER OF THE INTERSECTION OF GULLES AVENUE AND AVENUE L 17.3' SOUTHWEST OF CONCRETE HEADWALL AND 12.5' NORTHWEST OF POWER POLE. ELEVATION=80.6632' NAD83. 2001 ADJUSTMENT
- PRIVATE UTILITY LINES SHOWN**

**FORT BEND COUNTY ENGINEERING DEPARTMENT**

**Option A**



FORT BEND COUNTY W.C. & I.D. NO. 2  
 FORT BEND COUNTY, TEXAS

**J.C. JONES & CARTER, INC.**  
 ENGINEERS - PLANNERS - SURVEYORS

DATE	DESCRIPTION	BY	CHK
11/20/20	11/20/20 H. 11/20/20		

PROJECT TITLE: BASELINE 'A' STA 66+40 TO 71+50  
 SHEET NO: 00168-248  
**OPTION A**  
 254 / 282

**From:** Jason Kirby  
**To:** Michael Boenig; "Epi Salazar"; Crawford, Wesley; "Kyle H. Kasper"; "Cristin Emshoff"; "Charles Russell"  
**Subject:** RE: Brand lane - Waterline update  
**Date:** Friday, December 18, 2015 8:08:56 AM  
**Attachments:** image001.png

---

the board approved the bore changes for the shallow option A. you are good to go from the district's aspect.

Jason A. Kirby, P. E.  
District Engineer  
ForBend County WC&ID No. 2  
281-499-2041

----- Original message -----

From: Michael Boenig <michael@allgoodconst.com>  
Date: 12/18/2015 8:07 AM (GMT-06:00)  
To: Jason Kirby <jkirby@fbcwcid2.com>, 'Epi Salazar' <epi.salazar@seshorizon.com>, "Crawford, Wesley" <Wesley.Crawford@fortbendcountytexas.gov>, "Kyle H. Kasper" <kkaspar@jonescarter.com>, 'Cristin Emshoff' <CEmshoff@staffordtx.gov>, 'Charles Russell' <crussell@cityofstafford.com>  
Subject: Brand lane - Waterline update

Jason,

I was wondering if you have received approval from the water district board for the change order amount for the bore under 90? We would like to be able to start the bore Monday morning which would mean we need to get everything set up today. Please let me know as soon as possible so I can inform my guys.

**Thank you,**

*Michael Boenig*

**Project Manager**

**Office: 832-847-4071**

**Cell: 832-451-0393**

**Email: [michael@allgoodconst.com](mailto:michael@allgoodconst.com)**



# CERTIFICATE OF INTERESTED PARTIES

FORM 1295

1 of 1

Complete Nos. 1 - 4 and 6 if there are interested parties.  
Complete Nos. 1, 2, 3, 5, and 6 if there are no interested parties.

## OFFICE USE ONLY CERTIFICATION OF FILING

**1 Name of business entity filing form, and the city, state and country of the business entity's place of business.**  
Allgood Construction Company, Inc.  
Richmond, TX United States

Certificate Number:  
2016-2832

Date Filed:  
01/13/2016

**2 Name of governmental entity or state agency that is a party to the contract for which the form is being filed.**  
Fort Bend County


Date Acknowledged:

**3 Provide the identification number used by the governmental entity or state agency to track or identify the contract, and provide a description of the goods or services to be provided under the contract.**  
14-040  
Construction of Brand Lane from Avenue E to U.S. 90A

4	Name of Interested Party	City, State, Country (place of business)	Nature of interest (check applicable)	
			Controlling	Intermediary

**5 Check only if there is NO Interested Party.**

**6 AFFIDAVIT** I swear, or affirm, under penalty of perjury, that the above disclosure is true and correct.



*[Handwritten Signature]*

\_\_\_\_\_  
Signature of authorized agent of contracting business entity

AFFIX NOTARY STAMP / SEAL ABOVE

Sworn to and subscribed before me, by the said STERLING MOORE, this the 13 day of January 2016, to certify which, witness my hand and seal of office.

*[Handwritten Signature]*  
\_\_\_\_\_  
Signature of officer administering oath

Keisie Moore  
\_\_\_\_\_  
Printed name of officer administering oath

Accounting Manager  
\_\_\_\_\_  
Title of officer administering oath

# CERTIFICATE OF INTERESTED PARTIES

FORM 1295

1 of 1

Complete Nos. 1 - 4 and 6 if there are interested parties.  
 Complete Nos. 1, 2, 3, 5, and 6 if there are no interested parties.

**OFFICE USE ONLY  
 CERTIFICATION OF FILING**

**1 Name of business entity filing form, and the city, state and country of the business entity's place of business.**  
 Allgood Construction Company, Inc.  
 Richmond, TX United States

**Certificate Number:**  
 2016-2832

**Date Filed:**  
 01/13/2016

**2 Name of governmental entity or state agency that is a party to the contract for which the form is being filed.**  
 Fort Bend County

**Date Acknowledged:**  
 01/13/2016

**3 Provide the identification number used by the governmental entity or state agency to track or identify the contract, and provide a description of the goods or services to be provided under the contract.**  
 14-040  
 Construction of Brand Lane from Avenue E to U.S. 90A

4	Name of Interested Party	City, State, Country (place of business)	Nature of interest (check applicable)	
			Controlling	Intermediary

**5 Check only if there is NO Interested Party.**

**6 AFFIDAVIT** I swear, or affirm, under penalty of perjury, that the above disclosure is true and correct.

\_\_\_\_\_  
 Signature of authorized agent of contracting business entity

AFFIX NOTARY STAMP / SEAL ABOVE

Sworn to and subscribed before me, by the said \_\_\_\_\_, this the \_\_\_\_\_ day of \_\_\_\_\_, 20\_\_\_\_\_, to certify which, witness my hand and seal of office.

\_\_\_\_\_  
 Signature of officer administering oath      Printed name of officer administering oath      Title of officer administering oath