

REVIEW BY FORT BEND COUNTY COMMISSIONERS COURT

On this 15th day of December, 2015, Commissioners Court came on to be heard and reviewed the accompanying notice of AT&T

Job Location 5000 BOWSER RD, FULSHEAR, TX 77441

Date 12/1/2015 Bond No. CH1-001686693-01, Permit No. 2015-4436 to make use of certain Fort Bend County property subject to, "A Revised Order Regulating the Laying, Construction, Maintenance, and Repair of Buried Cables, Conduits, and Pole Lines, In, Under, Across or Along Roads, Streets, Highways, and Drainage Ditches in Fort Bend County, Texas, Under the Jurisdiction of the Commissioners Court of Fort Bend County, Texas," as passed by the Commissioners Court of Fort Bend County, Texas the 3rd day of August, 1987, recorded in Volume _____ of the Minutes of the Commissioners Court of Fort Bend County, Texas, to the extent that such order is not inconsistent with Article 1436a, Vernon's Texas Civil Statutes. Upon Motion of Commissioner Meyer, seconded by Commissioner Patterson, duly put and carried, it is ORDERED, ADJUDGED AND DECREED that said notice of said above purpose is hereby acknowledged by the Commissioners Court of Fort Bend County, Texas, and that said notice be placed on record according to the regulation order thereof.

Notes:

1. Evidence of review by the Commissioners Court must be kept on the job site and failure to do so constitutes grounds for job shutdown.
2. Written notices are required:
 - a. 48 hours in advance of construction start up, and
 - b. when construction is completed and ready for final inspection
 Mail notices to: Permit Administrator
 Fort Bend County Engineering
 301 Jackson Street
 Richmond, Texas 77469
 281-633-7500
3. This permit expires one (1) year from date of permit if construction has not commenced.

By: Rick J. Stangle, PE, PTOE
for County Engineer

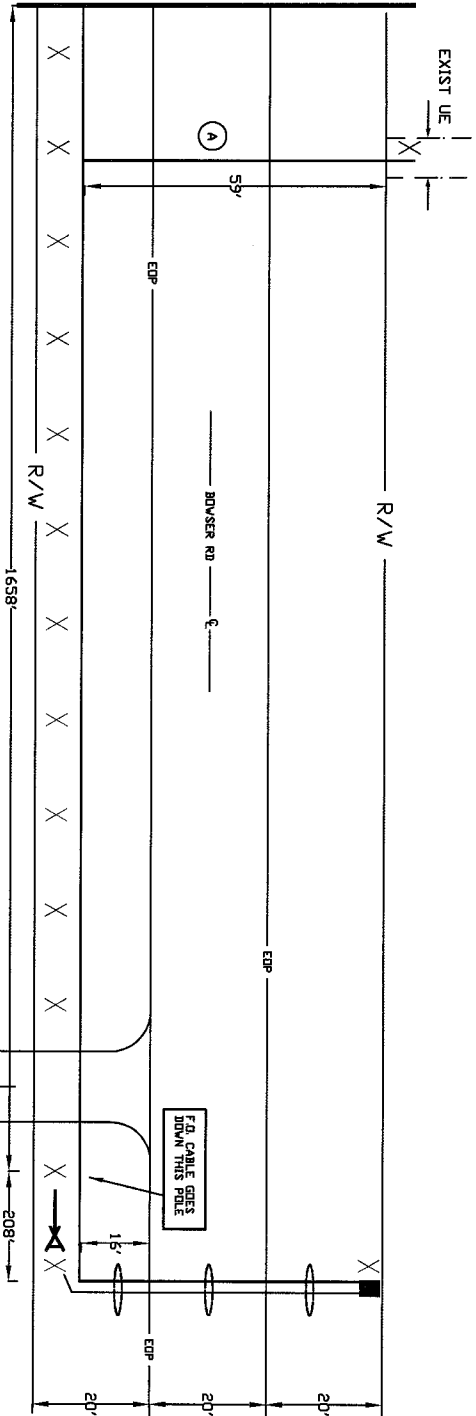
Presented to Commissioners Court and approved.
Recorded in Volume 12-15-15
Minutes of Commissioners Court

By: N/A
Drainage District Engineer/Manager

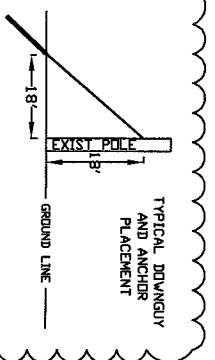
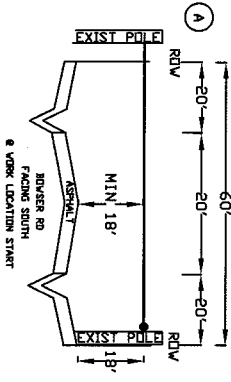
Clerk of Commissioners Court
By: Annika Willis
Deputy

Ft Bend County PERMIT PRINT

SEE PRINT 69

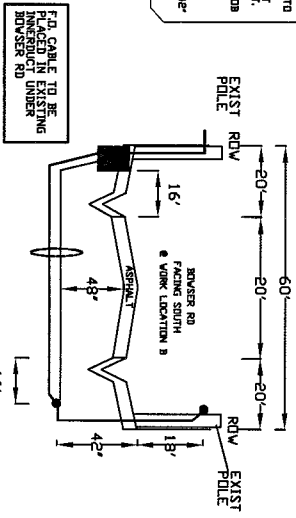


TYPICAL AERIAL FIBER OPTIC
CABLE PLACEMENT AND CROSSING



- FURT BEND COUNTY SPECIFICATIONS**
1. NO MORE TRENCH OPENED AT ONE TIME THAN CAN BE BACKFILLED AND COMPACTED IN ONE DAY.
 2. ALL EXCESS EXCAVATION TO BE REMOVED FROM ROAD RIGHT OF WAY AT THE END OF EACH WORK DAY.
 3. BITCHES TO BE OPENED AT END OF EACH DAY TO ASSURE ADEQUATE DRAINAGE.
 4. ROAD MUST BE KEPT OPEN TO TRAFFIC AND CONDUITS TO BE INSTALLED IN TRENCHES AND FLAGGED, SIGNS, SIGNALS, ETC. TO PROVIDE COMPLETE SAFETY TO THE PUBLIC.
 5. IF IT BECOMES NECESSARY FOR EQUIPMENT TO OPERATE ON A PORTION OF THE HIGHWAY, THE CONTRACTOR SHALL BE RESPONSIBLE FOR ANY DAMAGE WHATSOEVER TO THE HIGHWAY, AND SHALL BE AS GOOD OR BETTER THAN PRIOR TO STARTING.
 6. CONDITION OF ROAD UPON COMPLETION OF JOB SHALL BE AS GOOD OR BETTER THAN PRIOR TO STARTING.
 7. MIN. DEPTH TO TOP OF CABLE OR CONDUIT IS TO BE 60" BELOW CROWN OF ROAD AND 48" BELOW ANY ADJACENT DITCH.

NOTE:
JOB SUBMITTA
IS BEING SUBMITTED
THIS PERMIT



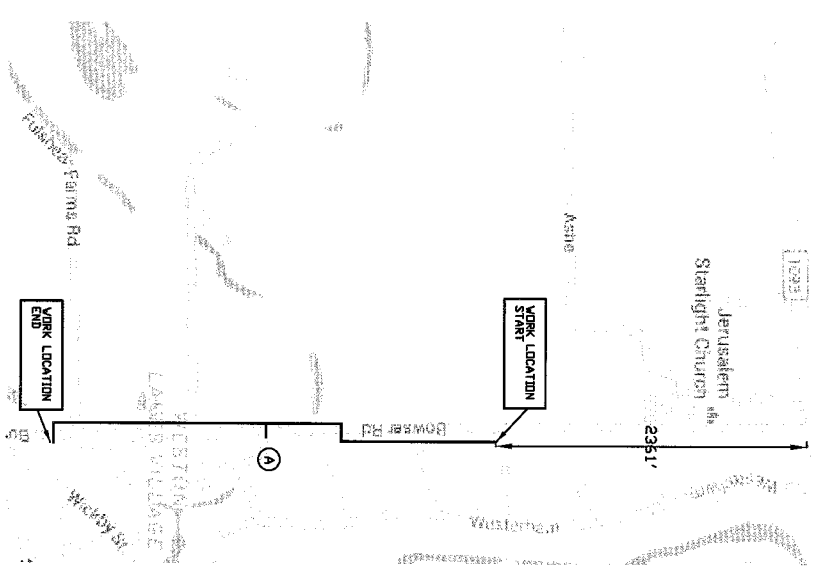
--Proprietary--
Not for use or disclosure outside the AxiT companies except under written agreement.

LEGEND

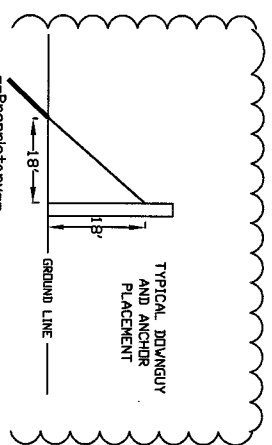
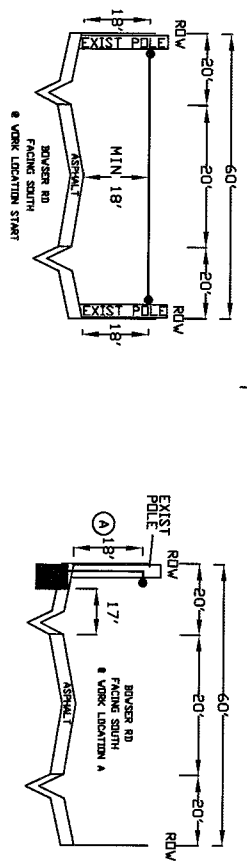
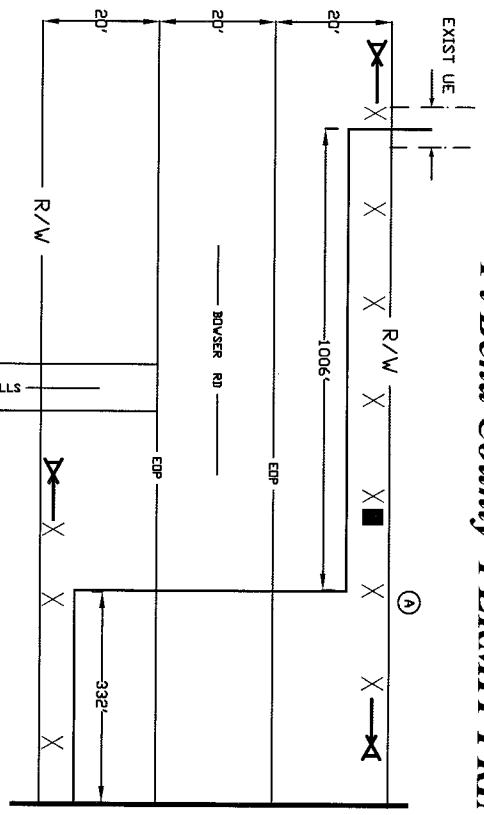
- X EXISTING POLE
- EXISTING INNERDUCT
- PROPOSED GUY AND ANCHOR
- PROPOSED FIBER OPTIC CABLE
- PROPOSED FIBER OPTIC CABLE
- PROPOSED FIBER HANDHOLE

SPECIAL CIRCUITS	N	
6203 FORWARDED	N	
PERMIT REQUIRED	Y	NORTH ARROW
OPERATING RANGE OF JOB STEPS		
TASK	10	
MERC		
RZ 0	TRANSMISSION ZONE	
CZ 0	TAPER CODE 1302.A	
CAUTION HIGH VOLTAGE BURIED		
KV 7.20	AERIAL Y BURIED N	
HIGHWAY PERMIT NO.		
UTILITY CO. CENT - CENTER POINT		
REP NAME		
REP TEL NO.		
POLE CONTACTS (+) 0	(-) 0	
UTILITY CO. CENT - CENTER POINT		
REP NAME		
REP TEL NO.		
POLE CONTACTS (+) 0	(-) 0	
PROJECT NO A004X21		
TOT PRINTS 70	PRINT NO. 70	
NPA/MNX: 281-333	PRT:281533	
EXCH. VALLEY/DIODE		
TAX DIST. F0047		
GEO LOC. 899533		
ENGR. JIC	DRAWN 118	
TELEPHONE NO. (713) 213-2591		
REC. REF. 210-285-73-1		
MAP REF. 322H		
SCALE NONE		
ISSUE DATE		
PROJ. TITLE LIGHTING-1302.A-DIST-14		
REV. NUMBER 1		
DATE REV. 11/22/2015		

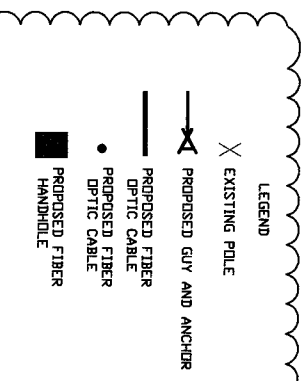
Ft Bend County PERMIT PRINT



- FT BEND COUNTY SPECIFICATIONS**
1. NO MORE TRENCH DEPTH AT ONE TIME THAN 48" SHALL BE EXCEEDED. ALL TRENCHES SHALL BE LEFT AT THE END OF EACH YORK DAY.
 2. NO MORE THAN ONE TRENCH SHALL BE OPEN AT EACH YORK DAY.
 3. DITCHES TO BE OPENED AT END OF EACH DAY TO ASSURE ADEQUATE DRAINAGE.
 4. ROAD MUST BE KEPT OPEN TO TRAFFIC AND CONTRACTORS MUST PROVIDE ADEQUATE FLAGMEN, SIGNS, BARRIERS, ETC. TO PROVIDE PROTECTIVE SURROUNDINGS TO THE TRENCH.
 5. IF IT BECOMES NECESSARY FOR EQUIPMENT TO BE OPERATED IN THE TRENCH, THE CONTRACTOR SHALL TAKE ALL NECESSARY PRECAUTIONS TO PREVENT DAMAGE WHATSOEVER TO THE PAVEMENT.
 6. CONDITION OF ROAD UPON COMPLETION OF JOB SHALL BE AS GOOD OR BETTER THAN PRIOR TO STARTING.
 7. NO TRENCH TO BE OPEN FOR MORE THAN 48 HOURS AT ANY ONE TIME.



Not for use or disclosure outside the AITL companies except under written agreement.



SEE PRINT 70

SPECIAL CIRCUITS	N		OPERATING RANGE OF JOB STEPS	TASK _____ TO _____
6203 FORWARDED	N		MTRC	TRANSMISSION ZONE
PERMIT REQUIRED	Y	CAUTION HIGH VOLTAGE AERIAL TAP BURIED IN		
HIGHWAY PERMIT NO.				
Utility CO	REP NAME	REP TEL NO.	REP TEL NO. (713) 207-2222	POLE CONTACTS (+) 0 (-) 0
Utility CO	REP NAME	REP TEL NO.	REP TEL NO. (713) 207-2222	POLE CONTACTS (+) 0 (-) 0
PROJECT NO A004X21				
TOT PRINTS 70	PRINT NO. 69			
MPA/NNX: 281-533	PRI:281533			
EXCH. VALLEY/DIME				
TAX DIST. F0047				
GEO LOC. 895533				
ENGR. JIC				
DRAWN IIB				
TELEPHONE NO. (713) 213-6391				
REC. REF. 210-285-73-1				
MAP REF. 322N				
SCALE NONE				
ISSUE DATE				
PROJ. TITLE Light/OIG-1302A-DIST-14				
REV. NUMBER 1				
DATE REV. 11/23/2015				